

Southeast Louisiana Area Contingency Plan

Sensitive Site Index

The following compilation of sensitive sites is a result of the hard work of Morgan City Area Stakeholders. The sites contained within this report will play a significant role in the development of the Geographic Response Plans, a geographic based response plan to oil and hazardous material releases.

Any modifications or additions to this set of data is welcomed and encouraged. Please contact the USCG MSU Morgan City Contingency Planning Specialist to make any submissions.



Southeast Louisiana ACP

Terrebonne Parish Index Map



AMELIA QUAD



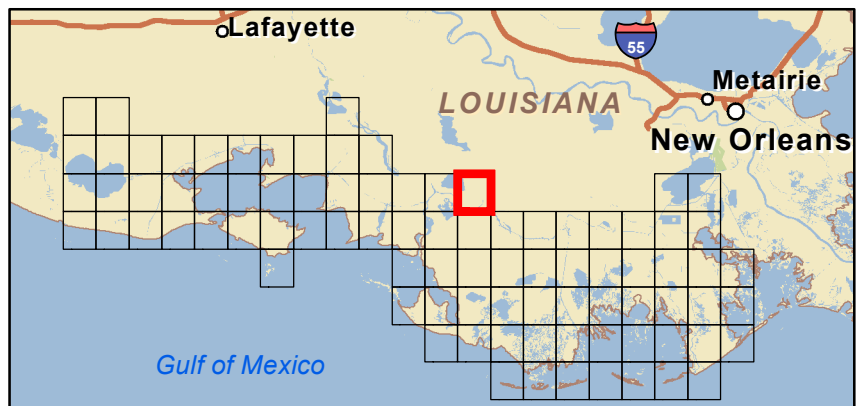
Legend

- GRP Sites
- Quad Boundaries
- Parish Boundaries



0 0.5 1 2 3 Kilometers

0 0.5 1 2 3 Miles

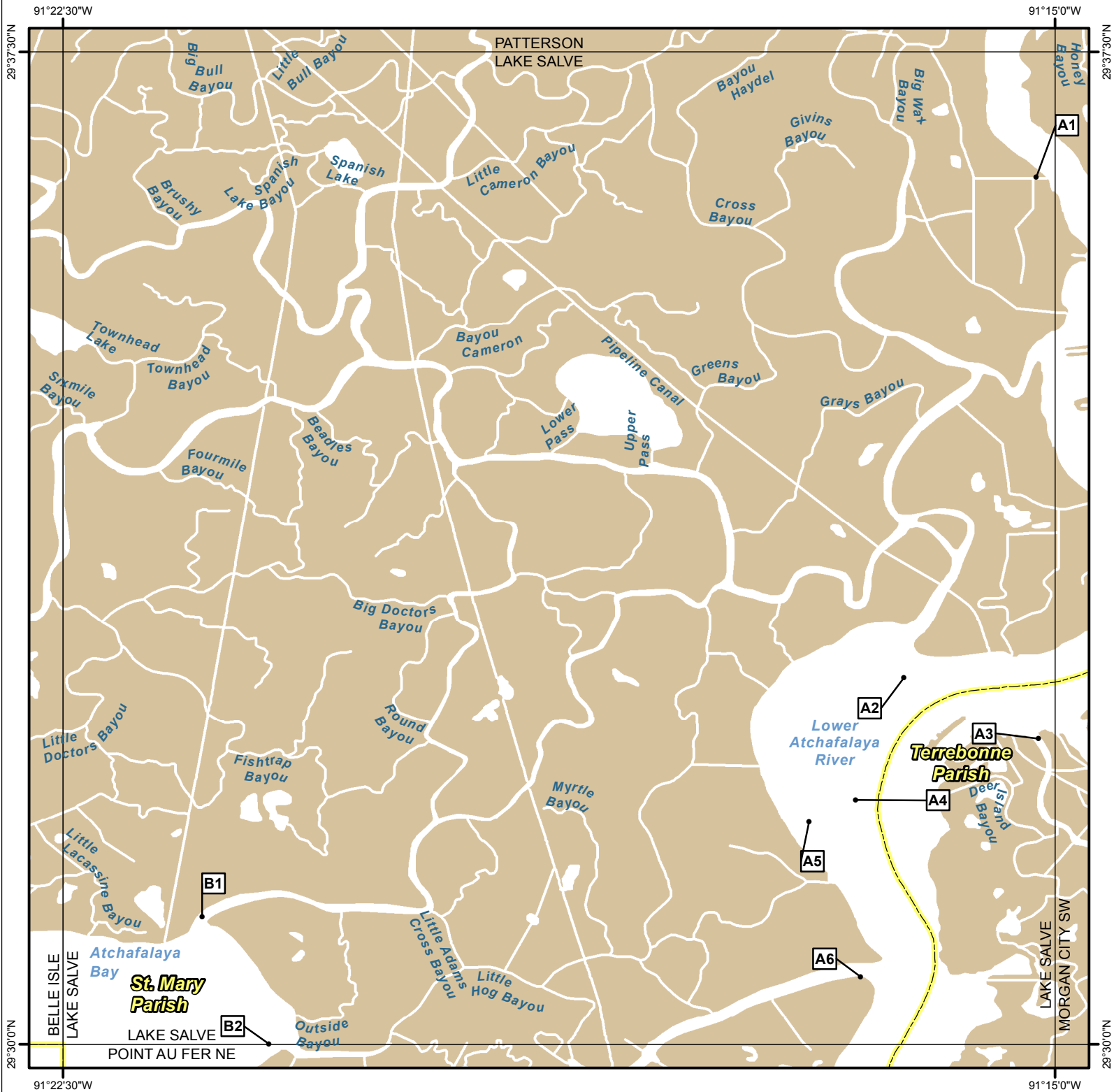


Site Information: A1		Location Information	
Name: Water Intake - Amelia Waterworks Road	Parish: St. Mary	Quad Name: Amelia	
Priority: A	Quad Number: 2909124		
Site Alias: Unnamed Canal at Bateman Lake (Submitted by State)	Mile Marker:		
	Managed (Y/N)?: N		
Site Description: Water Intake	Latitude: 29° 41' 02.239" N		
	Longitude: 91° 05' 59.510" W		
Response Considerations			
Site Strategy: Notification to Site Manager		Site Strategy Comments:	
Site Waterbody Type: Narrow Tidal Channel			
Current Wave Action: Current >1 kt			
Waterbody Opening: Not Applicable			
Resources At Risk			
ESI Code:		Resources At Risk Comments:	
ESI Description			
Contact Information			
Contact: N/A		Special Contact:	
Site Statistics			
Submitted By EOC		State Submitter: DEQ/ St Mary Parish/DNR/CPRA	
Submit Date: 2012.10.01		State Comments: State Concurs with Parish	

Site Information: A2		Location Information	
Name: Bayou Chene		Parish:	St. Mary
		Quad Name:	Amelia
Priority: A		Quad Number:	2909124
Site Alias: Bayou Boeuf at ICW (Submitted by State)		Mile Marker:	87
		Managed (Y/N)?:	N
Site Description: Booming point		Latitude:	29° 38' 42.255" N
		Longitude:	91° 06' 19.223" W
Response Considerations			
Site Strategy: Diversion Booming to Collection Point		Site Strategy Comments:	
Site Waterbody Type: Narrow Tidal Channel			
Current Wave Action: Current >1 kt			
Waterbody Opening: 500-1000 ft			
Resources At Risk			
ESI Code:		Resources At Risk Comments:	
ESI Description			
		Sensitive Habitat	
Contact Information			
Contact: N/A		Special Contact:	
Site Statistics			
Submitted By EOC		State Submitter: DEQ/ St Mary Parish/DNR/CPRA	
Submit Date: 2012.10.01		State Comments: State Concurs with Parish	

Site Information: A3		Location Information	
Name: Intersection of Bayou Boeuf and Intracoastal Waterway	Parish:	Terrebonne	
	Quad Name:	Amelia	
Priority: A	Quad Number:	2909124	
Site Alias: N/A	Mile Marker:	85.5	
	Managed (Y/N)?:	N	
Site Description: Sensitive Habitat	Latitude:	29° 37' 39.330" N	
	Longitude:	91° 04' 56.918" W	
Response Considerations			
Site Strategy: Deflection Booming		Site Strategy Comments:	
Site Waterbody Type: Narrow Tidal Channel			
Current Wave Action: Current >1 kt			
Waterbody Opening: 500-1000 ft			
Resources At Risk			
ESI Code: 10C		Resources At Risk Comments: Sensitive Habitat	
ESI Description 10C: Freshwater swamps			
Contact Information			
Contact: N/A		Special Contact:	
Site Statistics			
Submitted By DEQ-Shane Miller and Steve Lorio		State Submitter: DEQ-Shane Miller and Steve Lorio	
Submit Date: 2013.04.16		State Comments:	

LAKE SALVE QUAD

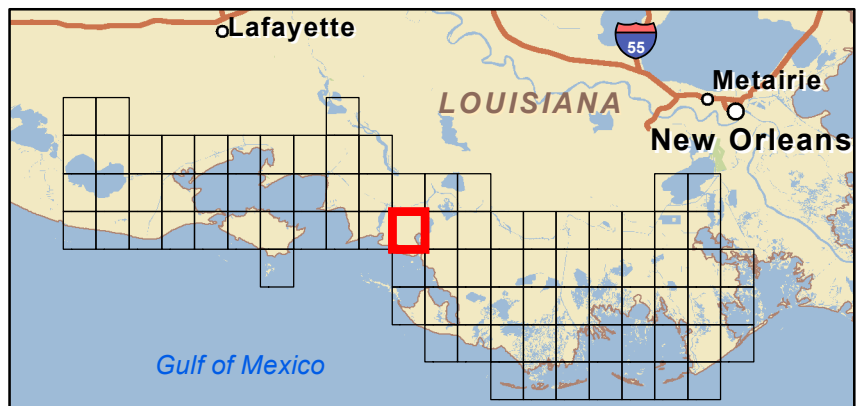


Legend

- GRP Sites
- Quad Boundaries
- Parish Boundaries

0 0.5 1 2 3 Kilometers

0 0.5 1 2 3 Miles



Site Information: A1		Location Information	
Name: Canal at Atchafalaya River		Parish:	St. Mary
		Quad Name:	Lake Salve
Priority: A		Quad Number:	2909130
Site Alias: N/A		Mile Marker:	
		Managed (Y/N)?: N	
Site Description: Sensitive Habitat		Latitude:	29° 36' 33.234" N
		Longitude:	91° 15' 08.426" W
Response Considerations			
Site Strategy: Deflection Booming		Site Strategy Comments:	
Site Waterbody Type: Narrow Tidal Channel			
Current Wave Action: Current >1 kt			
Waterbody Opening: < 500 ft			
Resources At Risk			
ESI Code: 10C		Resources At Risk Comments:	
ESI Description 10C: Freshwater swamps			
Contact Information			
Contact: N/A		Special Contact:	
Site Statistics			
Submitted By DEQ-Shane Miller and Steve Lorio		State Submitter: DEQ-Shane Miller and Steve Lorio	
Submit Date: 2013.04.16		State Comments: Sensitive Habitat	

Site Information: A2		Location Information	
Name: Bayou at Atchafalaya River (north)	Parish:	St. Mary	
	Quad Name:	Lake Salve	
Priority: A	Quad Number:	2909130	
Site Alias: N/A	Mile Marker:		
	Managed (Y/N)?:	N	
	Latitude:	29° 32' 46.077" N	
Site Description: Sensitive Habitat	Longitude:	91° 16' 08.456" W	
Response Considerations			
Site Strategy: Deferred Action		Site Strategy Comments:	
Site Waterbody Type: Narrow Tidal Channel			
Current Wave Action: Current >1 kt			
Waterbody Opening: 1500-2000 ft			
Resources At Risk			
ESI Code:		Resources At Risk Comments:	
ESI Description			
		Sensitive Habitat	
Contact Information			
Contact: N/A		Special Contact:	
Site Statistics			
Submitted By DEQ-Shane Miller and Steve Lorio		State Submitter: DEQ-Shane Miller and Steve Lorio	
Submit Date: 2013.04.16		State Comments: Sensitive Habitat	

Site Information: A3		Location Information	
Name: Sword Bayou at Atchafalaya River	Parish:	Terrebonne	
	Quad Name:	Lake Salve	
Priority: A	Quad Number:	2909130	
Site Alias: N/A	Mile Marker:		
	Managed (Y/N)?:	N	
	Latitude:	29° 32' 18.634" N	
Site Description: Sensitive Habitat	Longitude:	91° 15' 07.494" W	
Response Considerations			
Site Strategy: Deflection Booming		Site Strategy Comments:	
Site Waterbody Type: Narrow Tidal Channel			
Current Wave Action: Current >1 kt			
Waterbody Opening: < 500 ft			
Resources At Risk			
ESI Code: 10C		Resources At Risk Comments:	
ESI Description 10C: Freshwater swamps			
Contact Information			
Contact: N/A		Special Contact:	
Site Statistics			
Submitted By DEQ-Shane Miller and Steve Lorio		State Submitter: DEQ-Shane Miller and Steve Lorio	
Submit Date: 2013.04.16		State Comments:	

Site Information: A4		Location Information	
Name: Horse Shoe Island		Parish:	St. Mary
		Quad Name:	Lake Salve
Priority: A		Quad Number:	2909130
Site Alias: None		Mile Marker:	
		Managed (Y/N)?: N	
Site Description: Loafing Bird/Nesting		Latitude:	29° 31' 50.695" N
		Longitude:	91° 16' 30.418" W
Response Considerations			
Site Strategy: Deferred Action		Site Strategy Comments:	
Site Waterbody Type: Straight Coastline			
Current Wave Action: Breaking Waves >1.5 ft			
Waterbody Opening: Not Applicable			
Resources At Risk			
ESI Code:		Resources At Risk Comments:	
ESI Description		Loafing Bird/Nesting	
Contact Information			
Contact: N/A		Special Contact:	
Site Statistics			
Submitted By LDWF-DJ Garland and Cassidy Lejeune		State Submitter: LDWF/Lafourche Parish	
Submit Date: 2013.04.16		State Comments:	

Site Information: A5		Location Information	
Name: Bayou at Atchafalaya River (south)		Parish:	St. Mary
		Quad Name:	Lake Salve
Priority:	A	Quad Number:	2909130
Site Alias: N/A		Mile Marker:	
		Managed (Y/N)?: N	
Site Description: Sensitive Habitat		Latitude:	29° 31' 40.740" N
		Longitude:	91° 16' 51.545" W
Response Considerations			
Site Strategy: Deflection Booming		Site Strategy Comments:	
Site Waterbody Type: Narrow Tidal Channel			
Current Wave Action: Current >1 kt			
Waterbody Opening: < 500 ft			
Resources At Risk			
ESI Code:		Resources At Risk Comments:	
ESI Description			
		Sensitive Habitat	
Contact Information			
Contact: N/A		Special Contact:	
Site Statistics			
Submitted By DEQ-Shane Miller and Steve Lorio		State Submitter: DEQ-Shane Miller and Steve Lorio	
Submit Date: 2013.04.16		State Comments: Sensitive Habitat	

Site Information: A6		Location Information	
Name: Atchafalaya River at Shell Island Pass		Parish:	St. Mary
		Quad Name:	Lake Salve
Priority: A		Quad Number:	2909130
Site Alias: N/A		Mile Marker:	
		Managed (Y/N)?: N	
Site Description: Sensitive Habitat		Latitude:	29° 30' 30.658" N
		Longitude:	91° 16' 28.260" W
Response Considerations			
Site Strategy: Deflection Booming		Site Strategy Comments:	
Site Waterbody Type: Narrow Tidal Channel			
Current Wave Action: Current >1 kt			
Waterbody Opening: < 500 ft			
Resources At Risk			
ESI Code: 10B		Resources At Risk Comments: Sensitive Habitat	
ESI Description 10B: Freshwater marshes			
Contact Information			
Contact: N/A		Special Contact:	
Site Statistics			
Submitted By DEQ-Shane Miller and Steve Lorio		State Submitter: DEQ-Shane Miller and Steve Lorio	
Submit Date: 2013.04.16		State Comments: Sensitive Habitat	

Site Information: B1		Location Information	
Name: Lake Salve Outlet (north)		Parish:	St. Mary
		Quad Name:	Lake Salve
Priority: B		Quad Number:	2909130
Site Alias: None		Mile Marker:	
Site Description: Lake Salve area		Managed (Y/N)?:	Y - Wildlife Area
		Latitude:	29° 30' 57.789" N
		Longitude:	91° 21' 27.026" W
Response Considerations			
Site Strategy: Deflection Booming		Site Strategy Comments:	
Site Waterbody Type: Narrow Tidal Channel			
Current Wave Action: Current >1 kt			
Waterbody Opening: < 500 ft			
Resources At Risk			
ESI Code: 10B		Resources At Risk Comments:	
ESI Description 10B: Freshwater marshes			
		Marshland/wildlife management	
Contact Information			
Contact: N/A		Special Contact:	
Site Statistics			
Submitted By Duval Arthur St Mary OEP		State Submitter: DEQ/ St Mary Parish/DNR/CPRA	
Submit Date: 2012.10.01		State Comments: State concurs with Parish	

Site Information: B2		Location Information	
Name: Lake Salve Outlet (south)		Parish:	St. Mary
		Quad Name:	Lake Salve
Priority: B		Quad Number:	2909130
Site Alias: None		Mile Marker:	
		Managed (Y/N)?: Y - Wildlife Area	
Site Description: Lake Salve area		Latitude:	29° 30' 00.081" N
		Longitude:	91° 20' 56.807" W
Response Considerations			
Site Strategy: Deflection Booming		Site Strategy Comments:	
Site Waterbody Type: Narrow Tidal Channel			
Current Wave Action: Current >1 kt			
Waterbody Opening: < 500 ft			
Resources At Risk			
ESI Code: 10B		Resources At Risk Comments:	
ESI Description 10B: Freshwater marshes			
Contact Information			
Contact: N/A		Special Contact:	
Site Statistics			
Submitted By Ray Clement LA DEQ		State Submitter: DEQ/ St Mary Parish/DNR/CPRA	
Submit Date: 2012.10.01		State Comments: State concurs with Parish	

MORGAN CITY SW QUAD

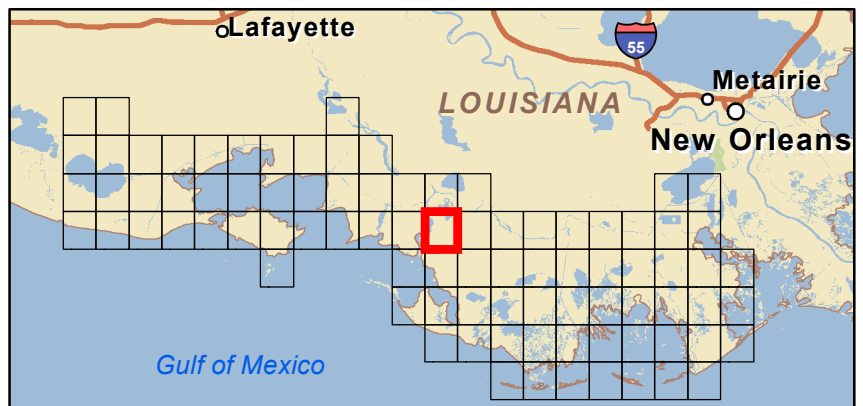


Legend

- GRP Sites
- Quad Boundaries
- ▬ Parish Boundaries

0 0.5 1 2 3 Kilometers

0 0.5 1 2 3 Miles



Site Information: A1		Location Information	
Name: Canal at Atchafalaya River (north)	Parish:	St. Mary	
	Quad Name:	Morgan City SW	
Priority: A	Quad Number:	2909131	
Site Alias: N/A	Mile Marker:	123.7	
	Managed (Y/N)?:	N	
Site Description: Sensitive Habitat	Latitude:	29° 36' 26.716" N	
	Longitude:	91° 14' 40.548" W	
Response Considerations			
Site Strategy: Deflection Booming		Site Strategy Comments:	
Site Waterbody Type: Narrow Tidal Channel			
Current Wave Action: Current >1 kt			
Waterbody Opening: < 500 ft			
Resources At Risk			
ESI Code: 10C		Resources At Risk Comments: Sensitive Habitat	
ESI Description 10C: Freshwater swamps			
Contact Information			
Contact: N/A		Special Contact:	
Site Statistics			
Submitted By DEQ-Shane Miller and Steve Lorio		State Submitter: DEQ-Shane Miller and Steve Lorio	
Submit Date: 2013.04.16		State Comments: Sensitive Habitat	

Site Information: A2		Location Information	
Name: Bayou at Atchafalaya River	Parish: St. Mary	Quad Name: Morgan City SW	
Priority: A	Quad Number: 2909131		
Site Alias: N/A	Mile Marker:		
	Managed (Y/N)?: N		
Site Description: Sensitive Habitat	Latitude: 29° 36' 08.639" N		
	Longitude: 91° 13' 20.037" W		
Response Considerations			
Site Strategy: Deflection Booming		Site Strategy Comments:	
Site Waterbody Type: Narrow Tidal Channel			
Current Wave Action: Current >1 kt			
Waterbody Opening: < 500 ft			
Resources At Risk			
ESI Code: 10B		Resources At Risk Comments: Sensitive Habitat	
ESI Description 10B: Freshwater marshes			
Contact Information			
Contact: N/A		Special Contact:	
Site Statistics			
Submitted By DEQ-Shane Miller and Steve Lorio		State Submitter: DEQ-Shane Miller and Steve Lorio	
Submit Date: 2013.04.16		State Comments: Sensitive Habitat	

Site Information: A3		Location Information	
Name: Canal at Atchafalaya River (central)	Parish:	St. Mary	
	Quad Name:	Morgan City SW	
Priority: A	Quad Number:	2909131	
Site Alias: N/A	Mile Marker:	125.1	
	Managed (Y/N)?:	N	
	Latitude:	29° 35' 18.089" N	
Site Description: Sensitive Habitat	Longitude:	91° 14' 21.233" W	
Response Considerations			
Site Strategy: Deflection Booming		Site Strategy Comments:	
Site Waterbody Type: Narrow Tidal Channel			
Current Wave Action: Current >1 kt			
Waterbody Opening: < 500 ft			
Resources At Risk			
ESI Code: 10C		Resources At Risk Comments:	
ESI Description 10C: Freshwater swamps			
Contact Information			
Contact: N/A		Special Contact:	
Site Statistics			
Submitted By DEQ-Shane Miller and Steve Lorio		State Submitter: DEQ-Shane Miller and Steve Lorio	
Submit Date: 2013.04.16		State Comments: Sensitive Habitat	

Site Information: A4		Location Information	
Name: Canal at Atchafalaya River (south)	Parish:	St. Mary	
	Quad Name:	Morgan City SW	
Priority: A	Quad Number:	2909131	
Site Alias: N/A	Mile Marker:	126.5	
	Managed (Y/N)?:	N	
	Latitude:	29° 34' 09.910" N	
Site Description: Sensitive Habitat	Longitude:	91° 14' 12.252" W	
Response Considerations			
Site Strategy: Deflection Booming		Site Strategy Comments:	
Site Waterbody Type: Narrow Tidal Channel			
Current Wave Action: Current >1 kt			
Waterbody Opening: < 500 ft			
Resources At Risk			
ESI Code: 10D		Resources At Risk Comments:	
ESI Description 10D: Scrub-shrub wetlands			
Contact Information			
Contact: N/A		Special Contact:	
Site Statistics			
Submitted By DEQ-Shane Miller and Steve Lorio		State Submitter: DEQ-Shane Miller and Steve Lorio	
Submit Date: 2013.04.16		State Comments: Sensitive Habitat	

Site Information: C1		Location Information	
Name: Turtle Bayou at Bayou Chene		Parish:	Terrebonne
		Quad Name:	Morgan City SW
Priority: C		Quad Number:	2909131
Site Alias: None		Mile Marker:	
		Managed (Y/N)?: N	
Site Description: Sensitive Wetlands		Latitude:	29° 35' 24.564" N
		Longitude:	91° 09' 29.422" W
Response Considerations			
Site Strategy: Diversion Booming to Collection Point		Site Strategy Comments:	
Site Waterbody Type: Narrow Tidal Channel			
Current Wave Action: Current >1 kt			
Waterbody Opening: 500-1000 ft			
Resources At Risk			
ESI Code: 10B		Resources At Risk Comments: Sensitive Wetlands	
ESI Description 10B: Freshwater marshes			
Contact Information			
Contact: N/A		Special Contact:	
Site Statistics			
Submitted By EOC		State Submitter: LDWF/DEQ/DNR/CPRA	
Submit Date: 2012.10.01		State Comments: Agencies concur with point	

Site Information: C2		Location Information	
Name: Kent Bayou at Turtle Bayou	Parish:	Terrebonne	
	Quad Name:	Morgan City SW	
Priority: C	Quad Number:	2909131	
Site Alias: None	Mile Marker:		
	Managed (Y/N)?:	N	
	Latitude:	29° 33' 11.788" N	
Site Description: Sensitive Wetlands	Longitude:	91° 08' 28.561" W	
Response Considerations			
Site Strategy: Deflection Booming		Site Strategy Comments:	
Site Waterbody Type: Narrow Tidal Channel			
Current Wave Action: Current >1 kt			
Waterbody Opening: < 500 ft			
Resources At Risk			
ESI Code: 10B		Resources At Risk Comments: Sensitive Wetlands	
ESI Description 10B: Freshwater marshes			
Contact Information			
Contact: N/A		Special Contact:	
Site Statistics			
Submitted By EOC		State Submitter: LDWF/DEQ/DNR/CPRA	
Submit Date: 2012.10.01		State Comments: Agencies concur with point	

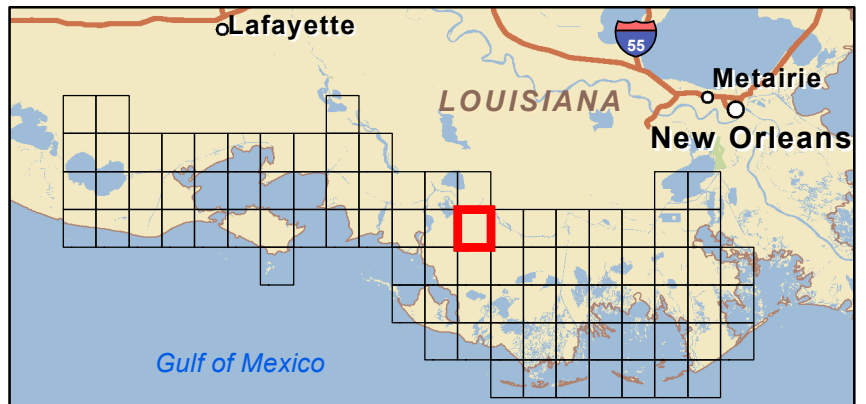
Site Information: C3		Location Information	
Name: Little Horn Bayou at Bayou Chene	Parish:	Terrebonne	
	Quad Name:	Morgan City SW	
Priority: C	Quad Number:	2909131	
Site Alias: None	Mile Marker:		
	Managed (Y/N)?:	N	
	Latitude:	29° 32' 55.104" N	
Site Description: Sensitive Wetlands	Longitude:	91° 12' 18.992" W	
Response Considerations			
Site Strategy: Deflection Booming		Site Strategy Comments:	
Site Waterbody Type: Narrow Tidal Channel			
Current Wave Action: Current >1 kt			
Waterbody Opening: 500-1000 ft			
Resources At Risk			
ESI Code: 10B		Resources At Risk Comments: Sensitive Wetlands	
ESI Description 10B: Freshwater marshes			
Contact Information			
Contact: N/A		Special Contact:	
Site Statistics			
Submitted By DEQ		State Submitter: LDWF/DEQ/DNR/CPRA	
Submit Date: 2012.10.01		State Comments: Agencies concur with point	

MORGAN CITY SE QUAD



Legend

- GRP Sites
- Quad Boundaries
- Parish Boundaries



Site Information: A1		Location Information	
Name: Bayou at Bayou Boeuf		Parish:	Terrebonne
		Quad Name:	Morgan City Se
Priority: A		Quad Number:	2909132
Site Alias: N/A		Mile Marker:	
		Managed (Y/N)?: N	
Site Description: Sensitive Habitat		Latitude:	29° 37' 15.912" N
		Longitude:	91° 05' 21.884" W
Response Considerations			
Site Strategy: Exclusion Booming		Site Strategy Comments:	
Site Waterbody Type: Narrow Tidal Channel			
Current Wave Action: Currents <1 kt			
Waterbody Opening: < 500 ft			
Resources At Risk			
ESI Code: 10C		Resources At Risk Comments: Sensitive Habitat	
ESI Description 10C: Freshwater swamps			
Contact Information			
Contact: N/A		Special Contact:	
Site Statistics			
Submitted By DEQ-Shane Miller and Steve Lorio		State Submitter: DEQ-Shane Miller and Steve Lorio	
Submit Date: 2013.04.16		State Comments: Sensitive Habitat	

Site Information: C1		Location Information	
Name: Bayou Chene		Parish:	St. Mary
		Quad Name:	Morgan City Se
Priority:	C	Quad Number:	2909132
Site Alias: N/A		Mile Marker:	86.2
		Managed (Y/N)?:	N
Site Description: Sensitive Habitat		Latitude:	29° 37' 27.863" N
		Longitude:	91° 05' 34.606" W
Response Considerations			
Site Strategy: Exclusion Booming		Site Strategy Comments:	
Site Waterbody Type: Narrow Tidal Channel			
Current Wave Action: Currents <1 kt			
Waterbody Opening: < 500 ft			
Resources At Risk			
ESI Code: 10C		Resources At Risk Comments: Sensitive Habitat	
ESI Description 10C: Freshwater swamps			
Contact Information			
Contact: N/A		Special Contact:	
Site Statistics			
Submitted By DEQ-Shane Miller and Steve Lorio		State Submitter: DEQ-Shane Miller and Steve Lorio	
Submit Date: 2013.04.16		State Comments: Sensitive Habitat	

Site Information: C2		Location Information	
Name: Cocodrie Bayou at Intracoastal Waterway	Parish:	Terrebonne	
	Quad Name:	Morgan City SE	
Priority: C	Quad Number:	2909132	
Site Alias: None	Mile Marker:		
	Managed (Y/N)?:	N	
	Latitude:	29° 37' 22.159" N	
Site Description: Sensitive Wetlands	Longitude:	91° 02' 17.599" W	
Response Considerations			
Site Strategy: Deflection Booming		Site Strategy Comments:	
Site Waterbody Type: Narrow Tidal Channel			
Current Wave Action: Current >1 kt			
Waterbody Opening: < 500 ft			
Resources At Risk			
ESI Code: 10C		Resources At Risk Comments: Sensitive Wetlands	
ESI Description 10C: Freshwater swamps			
Contact Information			
Contact: N/A		Special Contact:	
Site Statistics			
Submitted By EOC		State Submitter: DEQ/Terrebonne Parish/DNR/CPRA	
Submit Date: 2012.10.01		State Comments: State concurs with Parish	

Site Information: C3		Location Information	
Name: Turtle Bayou at Canal (north)	Parish:	Terrebonne	
	Quad Name:	Morgan City SE	
Priority: C	Quad Number:	2909132	
Site Alias: None	Mile Marker:		
	Managed (Y/N)?:	N	
	Latitude:	29° 32' 34.292" N	
Site Description: Sensitive Wetlands	Longitude:	91° 06' 43.547" W	
Response Considerations			
Site Strategy: Deflection Booming	Site Strategy Comments:		
Site Waterbody Type: Narrow Tidal Channel			
Current Wave Action: Current >1 kt			
Waterbody Opening: < 500 ft			
Resources At Risk			
ESI Code: 10C	Resources At Risk Comments: Sensitive Wetlands		
ESI Description 10C: Freshwater swamps			
Contact Information			
Contact: N/A	Special Contact:		
Site Statistics			
Submitted By EOC	State Submitter: DEQ/Terrebonne Parish/DNR/CPRA		
Submit Date: 2012.10.01	State Comments: State concurs with Parish		

Site Information: C4		Location Information	
Name: Turtle Bayou at 70 Mile Canal		Parish:	Terrebonne
		Quad Name:	Morgan City SE
Priority: C		Quad Number:	2909132
Site Alias: None		Mile Marker:	
		Managed (Y/N)?: N	
Site Description: Sensitive Wetlands		Latitude:	29° 32' 08.878" N
		Longitude:	91° 05' 01.244" W
Response Considerations			
Site Strategy: Deflection Booming		Site Strategy Comments:	
Site Waterbody Type: Narrow Tidal Channel			
Current Wave Action: Current >1 kt			
Waterbody Opening: 500-1000 ft			
Resources At Risk			
ESI Code: 10B		Resources At Risk Comments: Sensitive Wetlands	
ESI Description 10B: Freshwater marshes			
Contact Information			
Contact: N/A		Special Contact:	
Site Statistics			
Submitted By EOC		State Submitter: DEQ/Terrebonne Parish/DNR/CPRA	
Submit Date: 2012.10.01		State Comments: State concurs with Parish	

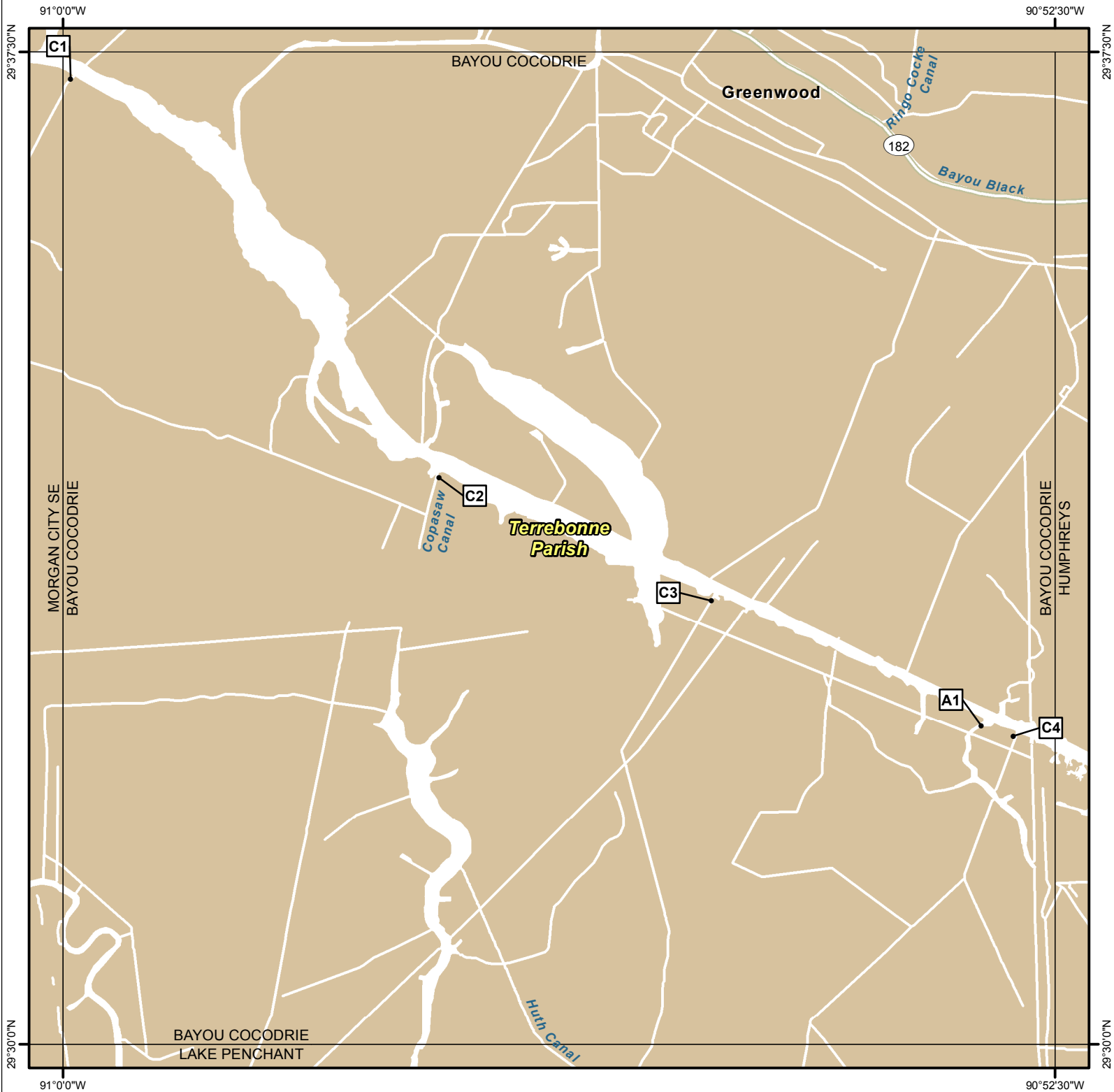
Site Information: C5		Location Information	
Name: Bayou Penchant at Canal (north)		Parish:	Terrebonne
		Quad Name:	Morgan City SE
Priority:	C	Quad Number:	2909132
Site Alias: None		Mile Marker:	
		Managed (Y/N)?: N	
Site Description: Sensitive Wetlands		Latitude:	29° 31' 13.308" N
		Longitude:	91° 00' 02.769" W
Response Considerations			
Site Strategy: Deflection Booming		Site Strategy Comments:	
Site Waterbody Type: Narrow Tidal Channel			
Current Wave Action: Current >1 kt			
Waterbody Opening: < 500 ft			
Resources At Risk			
ESI Code: 10C		Resources At Risk Comments:	
ESI Description 10C: Freshwater swamps			
		Sensitive Wetlands	
Contact Information			
Contact: N/A		Special Contact:	
Site Statistics			
Submitted By EOC		State Submitter: DEQ/Terrebonne Parish/DNR/CPRA	
Submit Date: 2012.10.01		State Comments: State concurs with Parish	

Site Information: C6		Location Information	
Name: Turtle Bayou at Canal (south)	Parish:	Terrebonne	
	Quad Name:	Morgan City SE	
Priority: C	Quad Number:	2909132	
Site Alias: None	Mile Marker:		
	Managed (Y/N)?:	N	
	Latitude:	29° 31' 07.078" N	
Site Description: Sensitive Wetlands	Longitude:	91° 04' 15.889" W	
Response Considerations			
Site Strategy: Deflection Booming	Site Strategy Comments:		
Site Waterbody Type: Narrow Tidal Channel			
Current Wave Action: Current >1 kt			
Waterbody Opening: < 500 ft			
Resources At Risk			
ESI Code: 10B	Resources At Risk Comments: Sensitive Wetlands		
ESI Description 10B: Freshwater marshes			
Contact Information			
Contact: N/A	Special Contact:		
Site Statistics			
Submitted By EOC	State Submitter: DEQ/Terrebonne Parish/DNR/CPRA		
Submit Date: 2012.10.01	State Comments: State concurs with Parish		

Site Information: C7		Location Information	
Name: Bayou Penchant at Piquant Bayou		Parish:	Terrebonne
		Quad Name:	Morgan City SE
Priority: C		Quad Number:	2909132
Site Alias: None		Mile Marker:	
		Managed (Y/N)?: N	
Site Description: Sensitive Wetlands		Latitude:	29° 30' 53.725" N
		Longitude:	91° 00' 33.060" W
Response Considerations			
Site Strategy: Deflection Booming		Site Strategy Comments:	
Site Waterbody Type: Narrow Tidal Channel			
Current Wave Action: Current >1 kt			
Waterbody Opening: < 500 ft			
Resources At Risk			
ESI Code: 10C		Resources At Risk Comments: Sensitive Wetlands	
ESI Description 10C: Freshwater swamps			
Contact Information			
Contact: N/A		Special Contact:	
Site Statistics			
Submitted By EOC		State Submitter: DEQ/Terrebonne Parish/DNR/CPRA	
Submit Date: 2012.10.01		State Comments: State concurs with Parish	

Site Information: C8		Location Information	
Name: Bayou Penchant at Canal (south)	Parish:	Terrebonne	
	Quad Name:	Morgan City SE	
Priority: C	Quad Number:	2909132	
Site Alias: None	Mile Marker:		
	Managed (Y/N)?:	N	
	Latitude:	29° 30' 11.956" N	
Site Description: Sensitive Wetlands	Longitude:	91° 02' 55.177" W	
Response Considerations			
Site Strategy: Deflection Booming		Site Strategy Comments:	
Site Waterbody Type: Narrow Tidal Channel			
Current Wave Action: Current >1 kt			
Waterbody Opening: < 500 ft			
Resources At Risk			
ESI Code: 10B		Resources At Risk Comments: Sensitive Wetlands	
ESI Description 10B: Freshwater marshes			
Contact Information			
Contact: N/A		Special Contact:	
Site Statistics			
Submitted By EOC		State Submitter: DEQ/Terrebonne Parish/DNR/CPRA	
Submit Date: 2012.10.01		State Comments: State concurs with Parish	

BAYOU COCODRIE QUAD

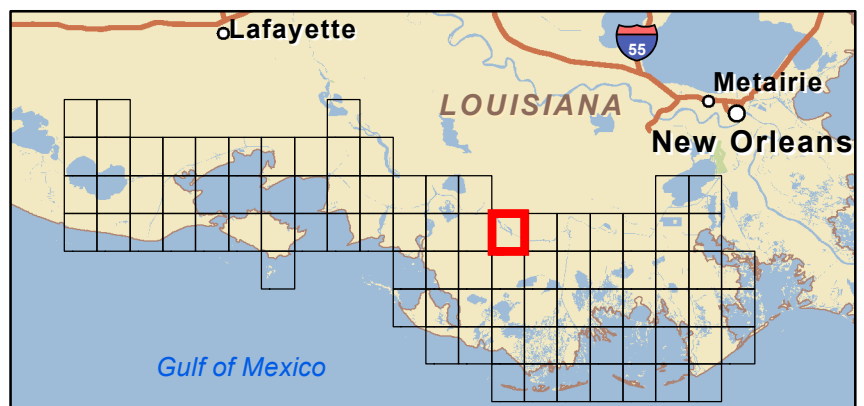


Legend

- GRP Sites
- Quad Boundaries
- Parish Boundaries

0 0.5 1 2 3 Kilometers

0 0.5 1 2 3 Miles



Site Information: A1		Location Information	
Name: St. Paul Bayou (west)	Parish:	Terrebonne	
	Quad Name:	Bayou Cocodrie	
Priority: A	Quad Number:	2909025	
Site Alias: N/A	Mile Marker:	71.3	
	Managed (Y/N)?:	N	
Site Description: Sensitive Habitat	Latitude:	29° 32' 24.442" N	
	Longitude:	90° 53' 03.450" W	
Response Considerations			
Site Strategy: Deflection Booming		Site Strategy Comments:	
Site Waterbody Type: Narrow Tidal Channel			
Current Wave Action: Current >1 kt			
Waterbody Opening: < 500 ft			
Resources At Risk			
ESI Code: 10B		Resources At Risk Comments:	
ESI Description 10B: Freshwater marshes			
Contact Information			
Contact: N/A		Special Contact:	
Site Statistics			
Submitted By DEQ-Shane Miller and Steve Lorio		State Submitter: DEQ-Shane Miller and Steve Lorio	
Submit Date: 2013.04.16		State Comments: Sensitive Habitat	

Site Information: C1		Location Information	
Name: 70 Mile Canal at Intracoastal Waterway	Parish:	Terrebonne	
	Quad Name:	Bayou Cocodrie	
Priority: C	Quad Number:	2909025	
Site Alias: None	Mile Marker:		
	Managed (Y/N)?:	N	
	Latitude:	29° 37' 17.612" N	
Site Description: Sensitive Wetlands	Longitude:	90° 59' 56.582" W	
Response Considerations			
Site Strategy: Exclusion Booming		Site Strategy Comments:	
Site Waterbody Type: Narrow Tidal Channel			
Current Wave Action: Negligable			
Waterbody Opening: < 500 ft			
Resources At Risk			
ESI Code: 10C		Resources At Risk Comments: Sensitive Wetlands	
ESI Description 10C: Freshwater swamps			
Contact Information			
Contact: N/A		Special Contact:	
Site Statistics			
Submitted By EOC		State Submitter: DEQ/Terrebonne Parish/DNR/CPRA	
Submit Date: 2012.10.01		State Comments: State concurs with Parish	

Site Information: C2		Location Information	
Name: Copasaw Canal at Intracoastal Waterway	Parish:	Terrebonne	
	Quad Name:	Bayou Cocodrie	
Priority: C	Quad Number:	2909025	
Site Alias: None	Mile Marker:		
	Managed (Y/N)?:	N	
	Latitude:	29° 34' 16.947" N	
Site Description: Sensitive Wetlands	Longitude:	90° 57' 09.473" W	
Response Considerations			
Site Strategy: Deflection Booming	Site Strategy Comments:		
Site Waterbody Type: Narrow Tidal Channel			
Current Wave Action: Current >1 kt			
Waterbody Opening: < 500 ft			
Resources At Risk			
ESI Code: 10B	Resources At Risk Comments: Sensitive Wetlands		
ESI Description 10B: Freshwater marshes			
Contact Information			
Contact: N/A	Special Contact:		
Site Statistics			
Submitted By DEQ	State Submitter: DEQ/ Terrebonne Parish		
Submit Date: 2012.10.01	State Comments: State concurs with Parish		

Site Information: C3		Location Information	
Name: Canal at Intracoastal Waterway	Parish:	Terrebonne	
	Quad Name:	Bayou Cocodrie	
Priority: C	Quad Number:	2909025	
Site Alias: None	Mile Marker:		
	Managed (Y/N)?:	N	
	Latitude:	29° 33' 21.014" N	
Site Description: Sensitive Wetlands	Longitude:	90° 55' 05.832" W	
Response Considerations			
Site Strategy: Exclusion Booming		Site Strategy Comments:	
Site Waterbody Type: Narrow Tidal Channel			
Current Wave Action: Currents <1 kt			
Waterbody Opening: < 500 ft			
Resources At Risk			
ESI Code: 10B		Resources At Risk Comments: Sensitive Wetlands	
ESI Description 10B: Freshwater marshes			
Contact Information			
Contact: N/A		Special Contact:	
Site Statistics			
Submitted By EOC		State Submitter: DEQ/ Terrebonne Parish/DNR/CPRA	
Submit Date: 2012.10.01		State Comments: State concurs with Parish	

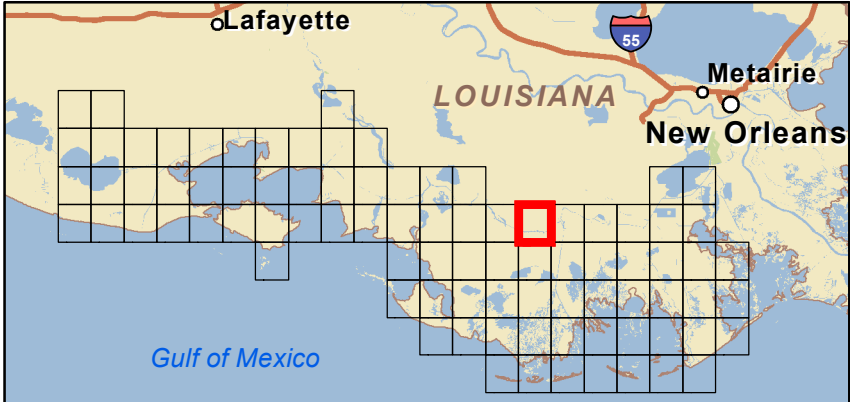
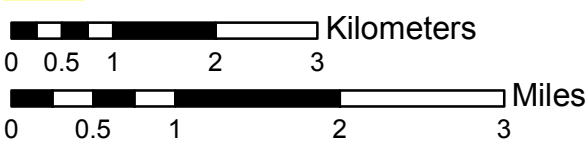
Site Information: C4		Location Information	
Name: St. Paul Bayou		Parish:	Terrebonne
		Quad Name:	Bayou Cocodrie
Priority: C		Quad Number:	2909025
Site Alias: None		Mile Marker:	
		Managed (Y/N)?: N	
Site Description: Sensitive Wetlands		Latitude:	29° 32' 19.721" N
		Longitude:	90° 52' 48.869" W
Response Considerations			
Site Strategy: Deflection Booming		Site Strategy Comments:	
Site Waterbody Type: Narrow Tidal Channel			
Current Wave Action: Current >1 kt			
Waterbody Opening: < 500 ft			
Resources At Risk			
ESI Code: 10D		Resources At Risk Comments: Sensitive Wetlands	
ESI Description 10D: Scrub-shrub wetlands			
Contact Information			
Contact: N/A		Special Contact:	
Site Statistics			
Submitted By EOC		State Submitter: DEQ/ Terrebonne Parish/DNR/CPRA	
Submit Date: 2012.10.01		State Comments: State concurs with Parish	

HUMPHREYS QUAD



Legend

- GRP Sites
- Quad Boundaries
- Parish Boundaries



Site Information: A1		Location Information	
Name: Minors Canal	Parish:	Terrebonne	
	Quad Name:	Humphreys	
Priority: A	Quad Number:	2909026	
Site Alias: None	Mile Marker:		
	Managed (Y/N)?:	N	
	Latitude:	29° 33' 05.622" N	
Site Description: Drinking Water Control Structure	Longitude:	90° 47' 51.431" W	
Response Considerations			
Site Strategy: Notification to Site Manager		Site Strategy Comments:	
Site Waterbody Type: Narrow Channel			
Current Wave Action: Currents <1 kt			
Waterbody Opening: < 500 ft			
Resources At Risk			
ESI Code: 10D		Resources At Risk Comments:	
ESI Description 10D: Scrub-shrub wetlands			
		Drinking Water Control Structure	
Contact Information			
Contact: N/A		Special Contact:	
Site Statistics			
Submitted By EOC		State Submitter: DEQ/ Terrebonne Parish/DNR/CPRA	
Submit Date: 2012.10.01		State Comments: State concurs with Parish	

Site Information: A2		Location Information	
Name: Bayou at Intracoastal Waterway	Parish:	Terrebonne	
	Quad Name:	Humphreys	
Priority: A	Quad Number:	2909026	
Site Alias: N/A	Mile Marker:	66.3	
	Managed (Y/N)?:	N	
	Latitude:	29° 32' 04.488" N	
Site Description: Sensitive Habitat	Longitude:	90° 48' 49.834" W	
Response Considerations			
Site Strategy: Exclusion Booming		Site Strategy Comments:	
Site Waterbody Type: Narrow Tidal Channel			
Current Wave Action: Currents <1 kt			
Waterbody Opening: < 500 ft			
Resources At Risk			
ESI Code: 10C		Resources At Risk Comments:	
ESI Description 10C: Freshwater swamps			
Contact Information			
Contact: N/A		Special Contact:	
Site Statistics			
Submitted By DEQ-Shane Miller and Steve Lorio		State Submitter: DEQ-Shane Miller and Steve Lorio	
Submit Date: 2013.04.16		State Comments: Sensitive Habitat	

Site Information: A3		Location Information	
Name: Minors Canal at Intracoastal Waterway	Parish:	Terrebonne	
	Quad Name:	Humphreys	
Priority: A	Quad Number:	2909026	
Site Alias: None	Mile Marker:		
	Managed (Y/N)?:	Y - Wildlife Refuge	
	Latitude:	29° 32' 02.786" N	
Site Description: Mandalay National Wildlife Refuge (NWR)	Longitude:	90° 47' 45.418" W	
Response Considerations			
Site Strategy: Deflection Booming	Site Strategy Comments:		
Site Waterbody Type: Narrow Tidal Channel			
Current Wave Action: Current >1 kt			
Waterbody Opening: < 500 ft			
Resources At Risk			
ESI Code: 10D	Resources At Risk Comments: Mandalay National Wildlife Refuge (NWR)		
ESI Description 10D: Scrub-shrub wetlands			
Contact Information			
Contact: USFWS	Special Contact:		
Site Statistics			
Submitted By EOC	State Submitter: DEQ/ Terrebonne Parish/DNR/CPRA		
Submit Date: 2012.10.01	State Comments: State concurs with Parish		

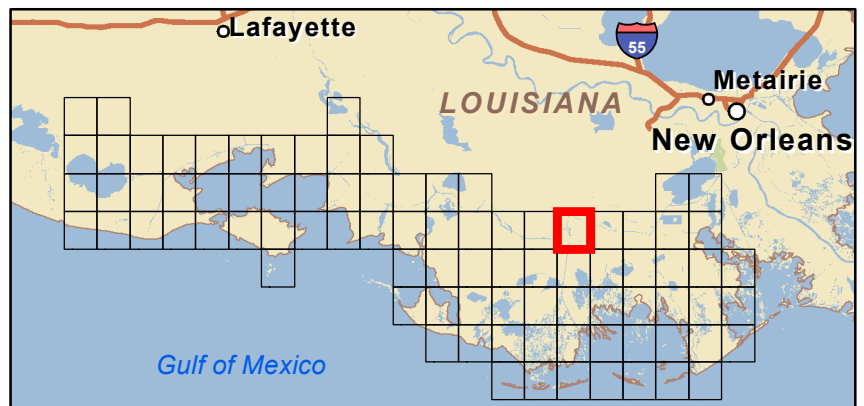
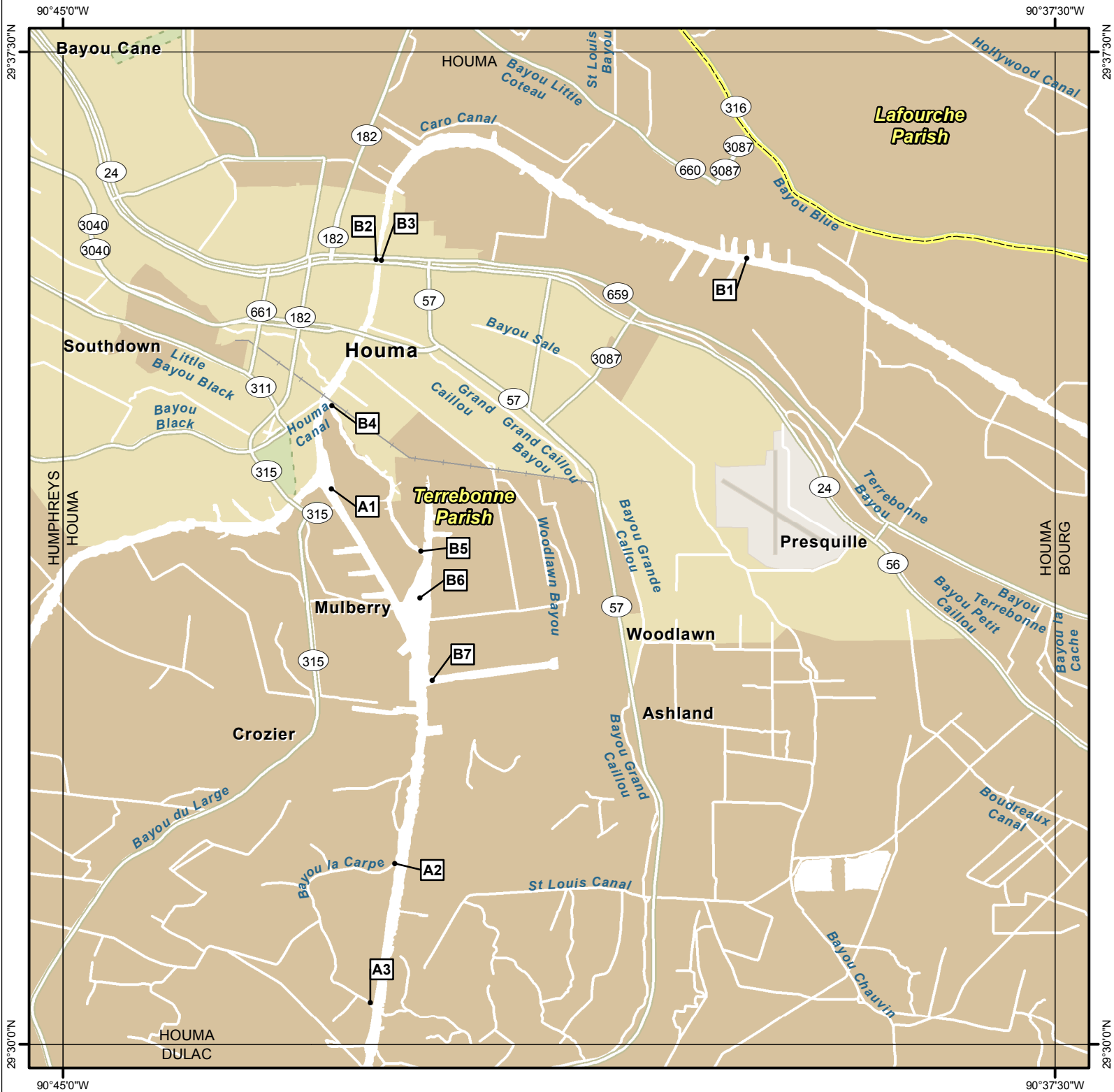
Site Information: A4		Location Information	
Name: Canal at Intracoastal Waterway (central east)	Parish:	Terrebonne	
	Quad Name:	Humphreys	
Priority: A	Quad Number:	2909026	
Site Alias: None	Mile Marker:		
	Managed (Y/N)?:	Y - Wildlife Refuge	
	Latitude:	29° 32' 01.379" N	
Site Description: Mandalay National Wildlife Refuge (NWR)	Longitude:	90° 47' 06.702" W	
Response Considerations			
Site Strategy: Deflection Booming		Site Strategy Comments:	
Site Waterbody Type: Narrow Tidal Channel			
Current Wave Action: Current >1 kt			
Waterbody Opening: < 500 ft			
Resources At Risk			
ESI Code: 10C		Resources At Risk Comments: Mandalay National Wildlife Refuge (NWR)	
ESI Description 10C: Freshwater swamps			
Contact Information			
Contact: USFWS		Special Contact:	
Site Statistics			
Submitted By EOC		State Submitter: DEQ/ Terrebonne Parish/DNR/CPRA	
Submit Date: 2012.10.01		State Comments: State concurs with Parish	

Site Information: C1		Location Information	
Name: Canal at Intracoastal Waterway (east)	Parish:	Terrebonne	
	Quad Name:	Humphreys	
Priority: C	Quad Number:	2909026	
Site Alias: None	Mile Marker:		
	Managed (Y/N)?:	N	
	Latitude:	29° 33' 20.908" N	
Site Description: Sensitive Wetlands	Longitude:	90° 45' 02.404" W	
Response Considerations			
Site Strategy: Exclusion Booming		Site Strategy Comments:	
Site Waterbody Type: Narrow Tidal Channel			
Current Wave Action: Currents <1 kt			
Waterbody Opening: < 500 ft			
Resources At Risk			
ESI Code: 10C		Resources At Risk Comments: Sensitive Wetlands	
ESI Description 10C: Freshwater swamps			
Contact Information			
Contact: N/A		Special Contact:	
Site Statistics			
Submitted By EOC		State Submitter: DEQ/ Terrebonne Parish/DNR/CPRA	
Submit Date: 2012.10.01		State Comments: State concurs with Parish	

Site Information: C2		Location Information	
Name: Canal at Intracoastal Waterway (central west)	Parish:	Terrebonne	
	Quad Name:	Humphreys	
Priority: C	Quad Number:	2909026	
Site Alias: None	Mile Marker:		
	Managed (Y/N)?:	Y - Wildlife Area	
	Latitude:	29° 32' 00.230" N	
Site Description: Mandalay Bay Wildlife	Longitude:	90° 49' 46.803" W	
Response Considerations			
Site Strategy: Deflection Booming		Site Strategy Comments:	
Site Waterbody Type: Narrow Tidal Channel			
Current Wave Action: Current >1 kt			
Waterbody Opening: < 500 ft			
Resources At Risk			
ESI Code: 10D		Resources At Risk Comments: Mandalay Bay Wildlife	
ESI Description 10D: Scrub-shrub wetlands			
Contact Information			
Contact: N/A		Special Contact:	
Site Statistics			
Submitted By EOC		State Submitter: DEQ/ Terrebonne Parish/DNR/CPRA	
Submit Date: 2012.10.01		State Comments: State concurs with Parish	

Site Information: C3		Location Information	
Name: Canal at Intracoastal Waterway (west)	Parish:	Terrebonne	
	Quad Name:	Humphreys	
Priority: C	Quad Number:	2909026	
Site Alias: None	Mile Marker:		
	Managed (Y/N)?:	N	
	Latitude:	29° 31' 59.766" N	
Site Description: Sensitive Wetlands	Longitude:	90° 51' 34.808" W	
Response Considerations			
Site Strategy: Deflection Booming		Site Strategy Comments:	
Site Waterbody Type: Narrow Tidal Channel			
Current Wave Action: Current >1 kt			
Waterbody Opening: < 500 ft			
Resources At Risk			
ESI Code: 10C		Resources At Risk Comments:	
ESI Description 10C: Freshwater swamps			
		Sensitive Wetlands	
Contact Information			
Contact: N/A		Special Contact:	
Site Statistics			
Submitted By EOC		State Submitter: DEQ/ Terrebonne Parish/DNR/CPRA	
Submit Date: 2012.10.01		State Comments: State concurs with Parish	

HOUMA QUAD



Site Information: A1		Location Information	
Name: Houma Navigation Canal at Intracoastal Waterway		Parish:	Terrebonne
		Quad Name:	Houma
Priority: A		Quad Number:	2909027
Site Alias: None		Mile Marker:	
		Managed (Y/N)?: N	
Site Description: Drinking Water Control Structure		Latitude:	29° 34' 12.065" N
		Longitude:	90° 42' 58.222" W
Response Considerations			
Site Strategy: Multi-Layer Diversion Booming to Collection Point		Site Strategy Comments:	
Site Waterbody Type: Rivers or Large Streams			
Current Wave Action: Currents >2 kts			
Waterbody Opening: < 500 ft			
Resources At Risk			
ESI Code: 10D		Resources At Risk Comments:	
ESI Description 10D: Scrub-shrub wetlands			
Contact Information			
Contact: N/A		Special Contact:	
Site Statistics			
Submitted By EOC		State Submitter: DEQ/ Terrebonne Parish/DNR/CPRA	
Submit Date: 2012.10.01		State Comments: State concurs with Parish	

Site Information: A2		Location Information	
Name: Bayou Lacarpe North at Houma Navigational Canal	Parish:	Terrebonne	
	Quad Name:	Houma	
Priority: A	Quad Number:	2909027	
Site Alias: N/A	Mile Marker:		
	Managed (Y/N)?:	N	
	Latitude:	29° 31' 21.943" N	
Site Description: Sensitive Habitat	Longitude:	90° 42' 29.532" W	
Response Considerations			
Site Strategy: Exclusion Booming		Site Strategy Comments:	
Site Waterbody Type: Narrow Tidal Channel			
Current Wave Action: Currents <1 kt			
Waterbody Opening: < 500 ft			
Resources At Risk			
ESI Code: 10C		Resources At Risk Comments:	
ESI Description 10C: Freshwater swamps			
Contact Information			
Contact: N/A		Special Contact:	
Site Statistics			
Submitted By DEQ-Shane Miller and Steve Lorio		State Submitter: DEQ-Shane Miller and Steve Lorio	
Submit Date: 2013.04.16		State Comments: Sensitive Habitat	

Site Information: A3		Location Information	
Name: Bayou Lacarpe South at Houma Navigational Canal	Parish:	Terrebonne	
	Quad Name:	Houma	
Priority: A	Quad Number:	2909027	
Site Alias: N/A	Mile Marker:		
	Managed (Y/N)?:	N	
	Latitude:	29° 30' 18.890" N	
Site Description: Sensitive Habitat	Longitude:	90° 42' 40.708" W	
Response Considerations			
Site Strategy: Exclusion Booming		Site Strategy Comments:	
Site Waterbody Type: Narrow Tidal Channel			
Current Wave Action: Currents <1 kt			
Waterbody Opening: < 500 ft			
Resources At Risk			
ESI Code: 10B		Resources At Risk Comments:	
ESI Description 10B: Freshwater marshes			
Contact Information			
Contact: N/A		Special Contact:	
Site Statistics			
Submitted By DEQ-Shane Miller and Steve Lorio		State Submitter: DEQ-Shane Miller and Steve Lorio	
Submit Date: 2013.04.16		State Comments: Sensitive Habitat	

Site Information: B1		Location Information	
Name: Intracoastal Waterway at Multiple Industrial Slips		Parish:	Terrebonne
		Quad Name:	Houma
Priority: B		Quad Number:	2909027
Site Alias: None		Mile Marker:	
		Managed (Y/N)?: N	
Site Description: Industrial Area		Latitude:	29° 35' 56.443" N
		Longitude:	90° 39' 49.733" W
Response Considerations			
Site Strategy: Notification to Site Manager		Site Strategy Comments:	
Site Waterbody Type: Narrow Channel			
Current Wave Action: Currents <1 kt			
Waterbody Opening: < 500 ft			
Resources At Risk			
ESI Code: 10C		Resources At Risk Comments:	
ESI Description 10C: Freshwater swamps			
Contact Information			
Contact: N/A		Special Contact:	
Site Statistics			
Submitted By EOC		State Submitter: DEQ/ Terrebonne Parish/DNR/CPRA	
Submit Date: 2012.10.01		State Comments: State concurs with Parish	

Site Information: B2		Location Information	
Name: Bayou Terrebonne at Intracoastal Waterway (north)		Parish:	Terrebonne
		Quad Name:	Houma
Priority: B		Quad Number:	2909027
Site Alias: None		Mile Marker:	
		Managed (Y/N)?: N	
Site Description: Marina/Hospital		Latitude:	29° 35' 55.860" N
		Longitude:	90° 42' 38.099" W
Response Considerations			
Site Strategy: Exclusion Booming		Site Strategy Comments:	
Site Waterbody Type: Narrow Channel			
Current Wave Action: Currents <1 kt			
Waterbody Opening: < 500 ft			
Resources At Risk			
ESI Code:		Resources At Risk Comments:	
ESI Description			
		Marina/Hospital	
Contact Information			
Contact: N/A		Special Contact:	
Site Statistics			
Submitted By EOC		State Submitter: DEQ/ Terrebonne Parish/DNR/CPRA	
Submit Date: 2012.10.01		State Comments: State concurs with Parish	

Site Information: B3		Location Information	
Name: Bayou Terrebonne at Intracoastal Waterway (south)		Parish:	Terrebonne
		Quad Name:	Houma
Priority: B		Quad Number:	2909027
Site Alias: None		Mile Marker:	
		Managed (Y/N)?: N	
Site Description: Marina/Hospital		Latitude:	29° 35' 55.705" N
		Longitude:	90° 42' 35.505" W
Response Considerations			
Site Strategy: Exclusion Booming		Site Strategy Comments:	
Site Waterbody Type: Narrow Channel			
Current Wave Action: Currents <1 kt			
Waterbody Opening: < 500 ft			
Resources At Risk			
ESI Code:		Resources At Risk Comments:	
ESI Description			
		Marina/Hospital	
Contact Information			
Contact: N/A		Special Contact:	
Site Statistics			
Submitted By EOC		State Submitter: DEQ/ Terrebonne Parish/DNR/CPRA	
Submit Date: 2012.10.01		State Comments: State concurs with Parish	

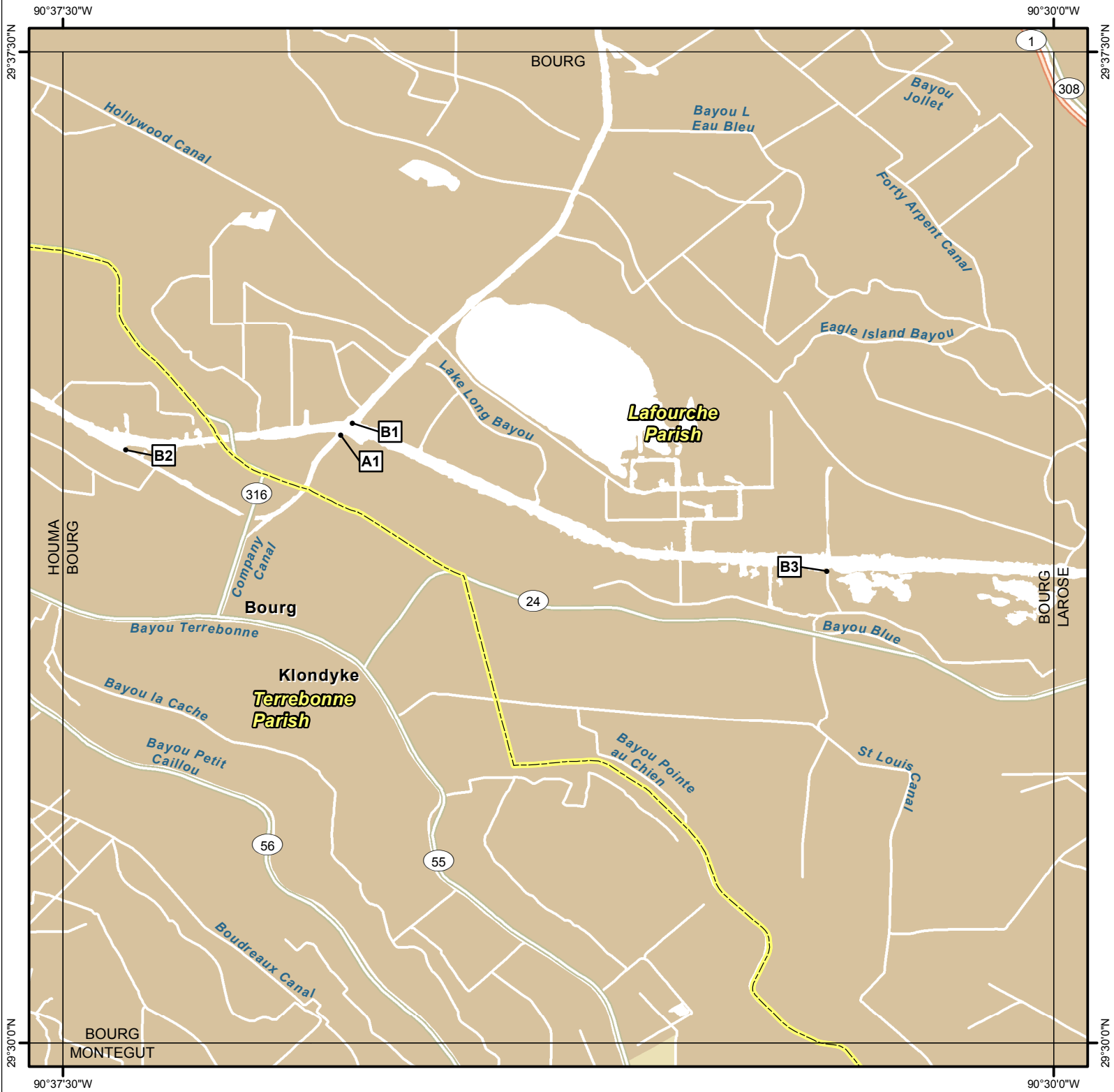
Site Information: B4		Location Information	
Name: Bayou LaCarpe at Intracoastal Waterway	Parish:	Terrebonne	
	Quad Name:	Houma	
Priority: B	Quad Number:	2909027	
Site Alias: None	Mile Marker:		
Site Description: Industrial Area	Managed (Y/N)?:	N	
	Latitude:	29° 34' 49.802" N	
	Longitude:	90° 42' 58.152" W	
Response Considerations			
Site Strategy: Exclusion Booming		Site Strategy Comments:	
Site Waterbody Type: Narrow Channel			
Current Wave Action: Currents <1 kt			
Waterbody Opening: < 500 ft			
Resources At Risk			
ESI Code: 10C		Resources At Risk Comments:	
ESI Description 10C: Freshwater swamps			
		Industrial Area	
Contact Information			
Contact: N/A		Special Contact:	
Site Statistics			
Submitted By EOC		State Submitter: DEQ/ Terrebonne Parish/DNR/CPRA	
Submit Date: 2012.10.01		State Comments: State concurs with Parish	

Site Information: B5		Location Information	
Name: Bayou LaCarpe at Houma Navigation Canal	Parish:	Terrebonne	
	Quad Name:	Houma	
Priority: B	Quad Number:	2909027	
Site Alias: None	Mile Marker:		
	Managed (Y/N)?:	N	
	Latitude:	29° 33' 43.614" N	
Site Description: Industrial Area	Longitude:	90° 42' 17.730" W	
Response Considerations			
Site Strategy: Exclusion Booming		Site Strategy Comments:	
Site Waterbody Type: Narrow Channel			
Current Wave Action: Currents <1 kt			
Waterbody Opening: < 500 ft			
Resources At Risk			
ESI Code: 10C		Resources At Risk Comments:	
ESI Description 10C: Freshwater swamps			
		Industrial Area	
Contact Information			
Contact: N/A		Special Contact:	
Site Statistics			
Submitted By EOC		State Submitter: DEQ/ Terrebonne Parish/DNR/CPRA	
Submit Date: 2012.10.01		State Comments: State concurs with Parish	

Site Information: B6		Location Information	
Name: Houma Navigation Canal at Port of Terrebonne		Parish:	Terrebonne
		Quad Name:	Houma
Priority: B		Quad Number:	2909027
Site Alias: None		Mile Marker:	
		Managed (Y/N)?: N	
Site Description: Industrial Area		Latitude:	29° 33' 22.373" N
		Longitude:	90° 42' 18.175" W
Response Considerations			
Site Strategy: Exclusion Booming		Site Strategy Comments:	
Site Waterbody Type: Narrow Channel			
Current Wave Action: Currents <1 kt			
Waterbody Opening: 500-1000 ft			
Resources At Risk			
ESI Code: 10D		Resources At Risk Comments:	
ESI Description 10D: Scrub-shrub wetlands			
Contact Information			
Contact: N/A		Special Contact:	
Site Statistics			
Submitted By EOC		State Submitter: DEQ/ Terrebonne Parish/DNR/CPRA	
Submit Date: 2012.10.01		State Comments: State concurs with Parish	

Site Information: B7		Location Information	
Name: Houma Navigation Canal at Munson Slip	Parish:	Terrebonne	
	Quad Name:	Houma	
Priority: B	Quad Number:	2909027	
Site Alias: None	Mile Marker:		
	Managed (Y/N)?:	N	
	Latitude:	29° 32' 45.032" N	
Site Description: Industrial Area	Longitude:	90° 42' 12.511" W	
Response Considerations			
Site Strategy: Exclusion Booming		Site Strategy Comments:	
Site Waterbody Type: Narrow Channel			
Current Wave Action: Currents <1 kt			
Waterbody Opening: < 500 ft			
Resources At Risk			
ESI Code:		Resources At Risk Comments:	
ESI Description			
		Industrial Area	
Contact Information			
Contact: N/A		Special Contact:	
Site Statistics			
Submitted By EOC		State Submitter: DEQ/ Terrebonne Parish/DNR/CPRA	
Submit Date: 2012.10.01		State Comments: State concurs with Parish	

BOURG QUAD

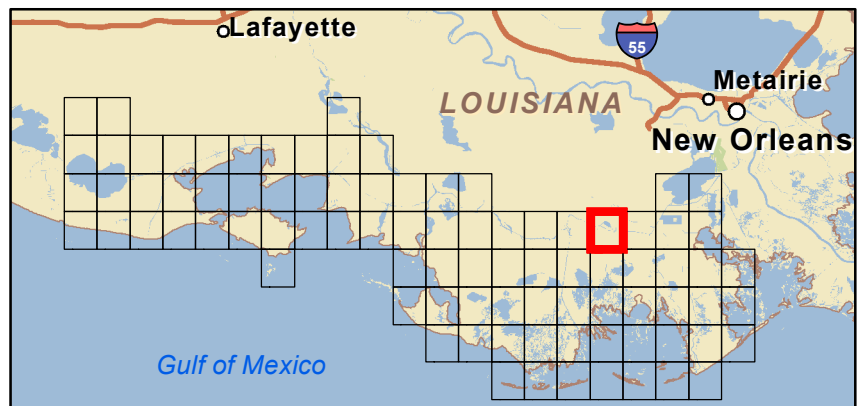


Legend

- GRP Sites
- Quad Boundaries
- Parish Boundaries

0 0.5 1 2 3 Kilometers

0 0.5 1 2 3 Miles



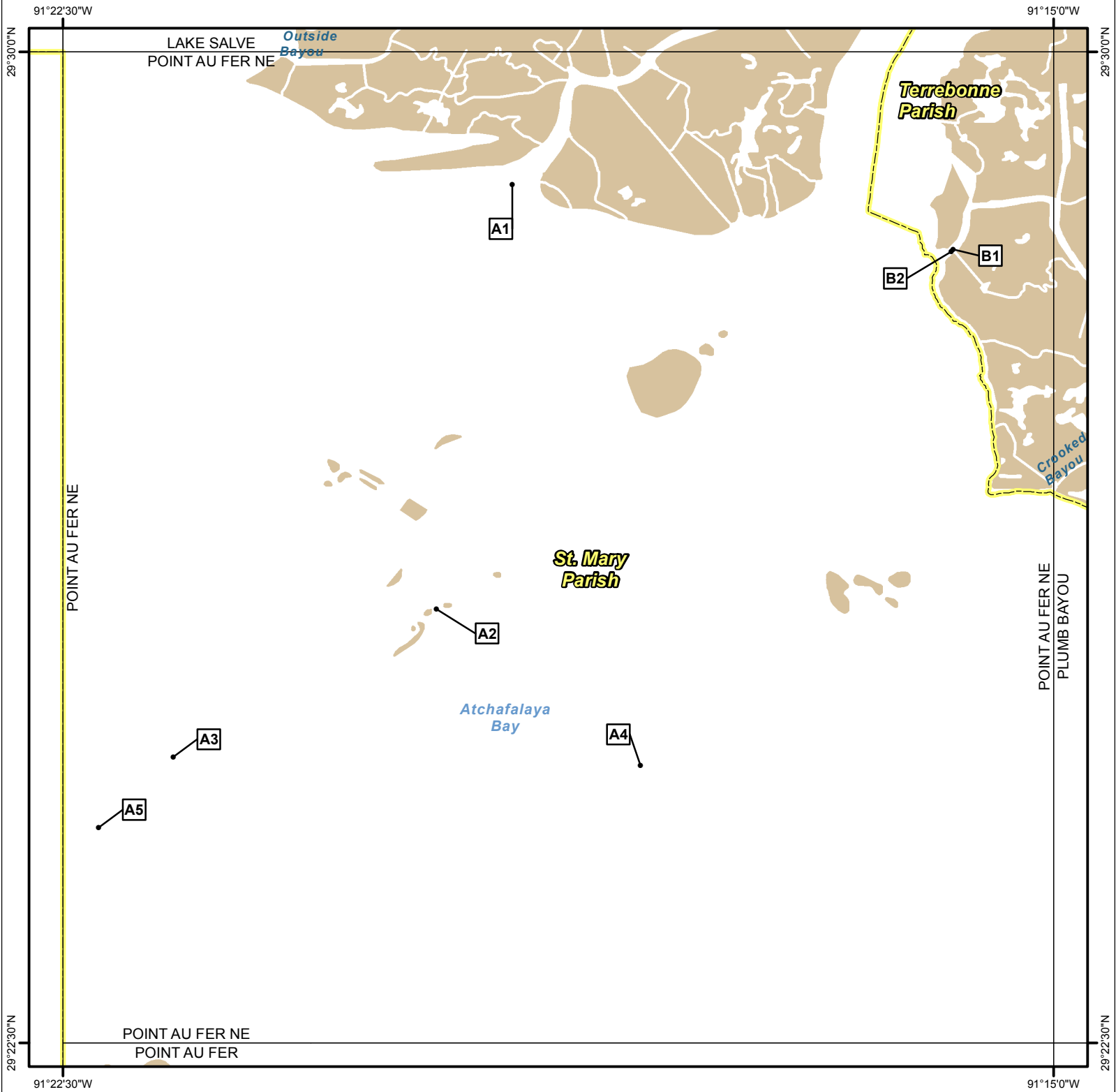
Site Information: A1		Location Information	
Name: Company Canal		Parish:	Lafourche
		Quad Name:	Bourg
Priority:	A	Quad Number:	2909028
Site Alias: N/A		Mile Marker:	
		Managed (Y/N)?: N	
Site Description: Sensitive Habitat		Latitude:	29° 34' 35.981" N
		Longitude:	90° 35' 23.911" W
Response Considerations			
Site Strategy: Diversion Booming to Collection Point		Site Strategy Comments:	
Site Waterbody Type: Narrow Channel			
Current Wave Action: Currents <1 kt			
Waterbody Opening: < 500 ft			
Resources At Risk			
ESI Code: 10C		Resources At Risk Comments:	
ESI Description 10C: Freshwater swamps			
Contact Information			
Contact: N/A		Special Contact:	
Site Statistics			
Submitted By Preexisting Parish Assessment		State Submitter:	
Submit Date: 2012.10.01		State Comments:	

Site Information: B1		Location Information	
Name: Entrance to Lake Long from Intracoastal Waterway		Parish:	Lafourche
		Quad Name:	Bourg
Priority: B		Quad Number:	2909028
Site Alias: None		Mile Marker:	48.7
		Managed (Y/N)?:	N
Site Description: Inlet		Latitude:	29° 34' 41.381" N
		Longitude:	90° 35' 18.542" W
Response Considerations			
Site Strategy: Exclusion Booming		Site Strategy Comments:	
Site Waterbody Type: Narrow Channel			
Current Wave Action: Currents <1 kt			
Waterbody Opening: < 500 ft			
Resources At Risk			
ESI Code: 10C		Resources At Risk Comments:	
ESI Description 10C: Freshwater swamps			
		Marsh	
Contact Information			
Contact: N/A		Special Contact:	
Site Statistics			
Submitted By Eric Benoit		State Submitter: DEQ/Lafourche Parish/DNR/CPRA	
Submit Date: 2012.10.01		State Comments: State concurs with Parish	

Site Information: B2		Location Information	
Name: Intracoastal Waterway at Industrial Slip		Parish:	Terrebonne
		Quad Name:	Bourg
Priority: B		Quad Number:	2909028
Site Alias: None		Mile Marker:	
		Managed (Y/N)?: N	
Site Description: Industrial Area		Latitude:	29° 34' 29.234" N
		Longitude:	90° 37' 01.368" W
Response Considerations			
Site Strategy: Notification to Site Manager		Site Strategy Comments:	
Site Waterbody Type: Narrow Channel			
Current Wave Action: Currents <1 kt			
Waterbody Opening: < 500 ft			
Resources At Risk			
ESI Code: 10C		Resources At Risk Comments:	
ESI Description 10C: Freshwater swamps			
Contact Information			
Contact: N/A		Special Contact:	
Site Statistics			
Submitted By EOC		State Submitter: DEQ/ Terrebonne Parish/DNR/CPRA	
Submit Date: 2012.10.01		State Comments: State concurs with Parish	

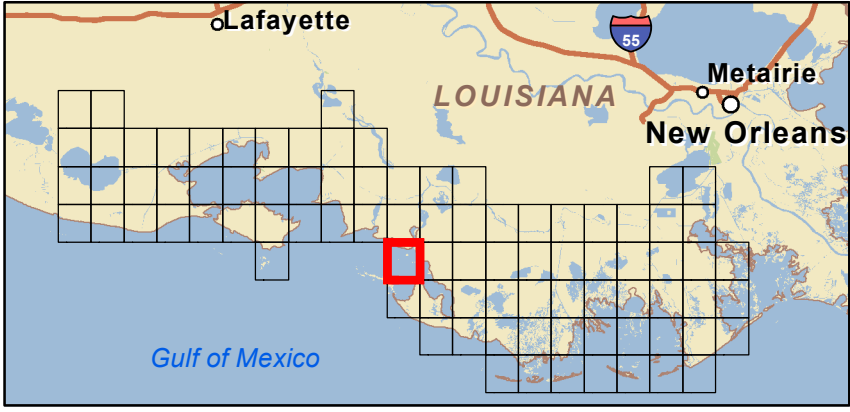
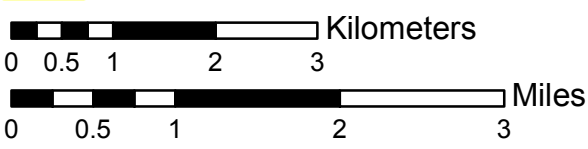
Site Information: B3		Location Information	
Name: Access Canal at Intracoastal Waterway	Parish:	Lafourche	
	Quad Name:	Bourg	
Priority: B	Quad Number:	2909028	
Site Alias: N/A	Mile Marker:	44.8	
	Managed (Y/N)?:	N	
Site Description: Industrial Facility	Latitude:	29° 33' 34.321" N	
	Longitude:	90° 31' 42.943" W	
Response Considerations			
Site Strategy: Exclusion Booming		Site Strategy Comments:	
Site Waterbody Type: Narrow Channel			
Current Wave Action: Currents <1 kt			
Waterbody Opening: < 500 ft			
Resources At Risk			
ESI Code: 10C		Resources At Risk Comments:	
ESI Description 10C: Freshwater swamps			
Contact Information			
Contact: N/A		Special Contact:	
Site Statistics			
Submitted By DEQ-Jeff Dauzat and Steve Lorio		State Submitter: DEQ-Jeff Dauzat and Steve Lorio	
Submit Date: 2013.04.16		State Comments: Industrial Facility	

POINT AU FER NE QUAD



Legend

- GRP Sites
- Quad Boundaries
- Parish Boundaries



Site Information: A1		Location Information	
Name: Shell Island Pass	Parish:	St. Mary	
	Quad Name:	Point Au Fer Ne	
Priority: A	Quad Number:	2909138	
Site Alias: N/A	Mile Marker:		
	Managed (Y/N)?:	N	
Site Description: Sensitive habitat	Latitude:	29° 29' 00.000" N	
	Longitude:	91° 19' 05.882" W	
Response Considerations			
Site Strategy: Deflection Booming		Site Strategy Comments:	
Site Waterbody Type: Narrow Tidal Channel			
Current Wave Action: Current >1 kt			
Waterbody Opening: 500-1000 ft			
Resources At Risk			
ESI Code: 10B		Resources At Risk Comments:	
ESI Description 10B: Freshwater marshes			
Contact Information			
Contact: N/A		Special Contact:	
Site Statistics			
Submitted By Preexisting Parish Assessment		State Submitter:	
Submit Date: 2012.10.01		State Comments:	

Site Information: A2		Location Information	
Name: God Island		Parish:	St. Mary
		Quad Name:	Point Au Fer Ne
Priority: A		Quad Number:	2909138
Site Alias: None		Mile Marker:	
		Managed (Y/N)?: Y - Wildlife Area	
Site Description: Wading Birds		Latitude:	29° 25' 47.055" N
		Longitude:	91° 19' 40.494" W
Response Considerations			
Site Strategy: Deferred Action		Site Strategy Comments:	
Site Waterbody Type: Straight Coastline			
Current Wave Action: Breaking Waves >1.5 ft			
Waterbody Opening: Not Applicable			
Resources At Risk			
ESI Code: 10B/9A		Resources At Risk Comments: Wading Birds	
ESI Description 10B: Freshwater marshes / 9A: Sheltered tidal flats			
Contact Information			
Contact: N/A		Special Contact:	
Site Statistics			
Submitted By LDWF-DJ Garland and Cassidy Lejeune		State Submitter: LDWF/Lafourche Parish	
Submit Date: 2013.04.16		State Comments:	

Site Information: A3		Location Information	
Name: Avocet Island		Parish:	St. Mary
		Quad Name:	Point Au Fer Ne
Priority:	A	Quad Number:	2909138
Site Alias: None		Mile Marker:	
		Managed (Y/N)?: Y - Wildlife Area	
Site Description: Bird Nesting		Latitude:	29° 24' 39.806" N
		Longitude:	91° 21' 39.904" W
Response Considerations			
Site Strategy: Deferred Action		Site Strategy Comments:	
Site Waterbody Type: Straight Coastline			
Current Wave Action: Breaking Waves >1.5 ft			
Waterbody Opening: Not Applicable			
Resources At Risk			
ESI Code:		Resources At Risk Comments:	
ESI Description		Bird Nesting	
Contact Information			
Contact: N/A		Special Contact:	
Site Statistics			
Submitted By LDWF-DJ Garland and Cassidy Lejeune		State Submitter: LDWF/Lafourche Parish	
Submit Date: 2013.04.16		State Comments:	

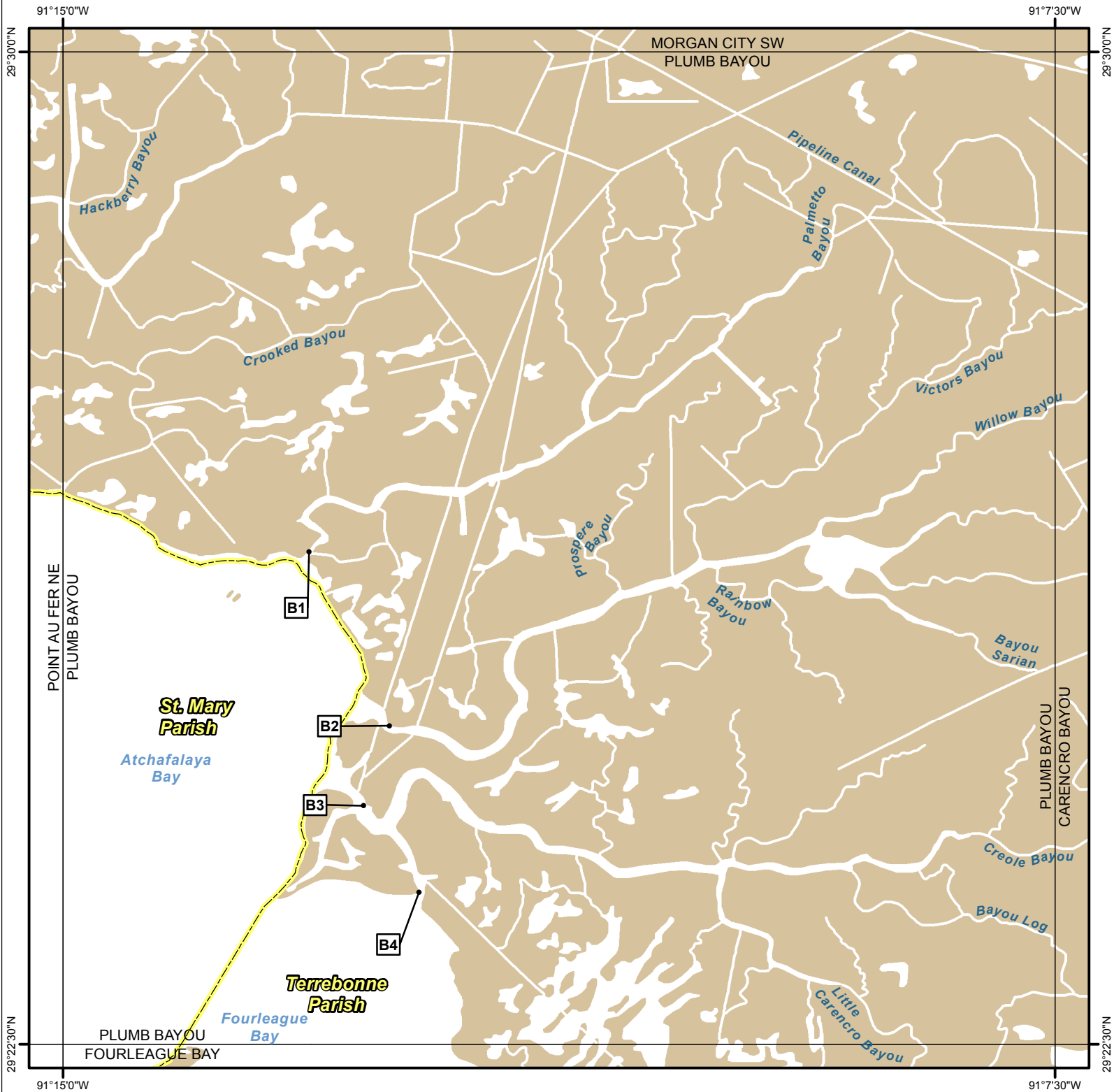
Site Information: A4		Location Information	
Name: Bennett Island		Parish:	St. Mary
		Quad Name:	Point Au Fer Ne
Priority: A		Quad Number:	2909138
Site Alias: None		Mile Marker:	
		Managed (Y/N)?: Y - Wildlife Area	
Site Description: Sea Birds		Latitude:	29° 24' 35.881" N
		Longitude:	91° 18' 07.585" W
Response Considerations			
Site Strategy: Deferred Action		Site Strategy Comments:	
Site Waterbody Type: Straight Coastline			
Current Wave Action: Breaking Waves >1.5 ft			
Waterbody Opening: Not Applicable			
Resources At Risk			
ESI Code: 10B		Resources At Risk Comments: Sea Birds	
ESI Description 10B: Freshwater marshes			
Contact Information			
Contact: N/A		Special Contact:	
Site Statistics			
Submitted By LDWF-DJ Garland and Cassidy Lejeune		State Submitter: LDWF/Lafourche Parish	
Submit Date: 2013.04.16		State Comments:	

Site Information: A5		Location Information	
Name: Donna island		Parish:	St. Mary
		Quad Name:	Point Au Fer Ne
Priority: A		Quad Number:	2909138
Site Alias: None		Mile Marker:	
		Managed (Y/N)?: Y - Wildlife Area	
Site Description: Rookeries		Latitude:	29° 24' 07.771" N
		Longitude:	91° 22' 13.901" W
Response Considerations			
Site Strategy: Deferred Action		Site Strategy Comments:	
Site Waterbody Type: Straight Coastline			
Current Wave Action: Breaking Waves >1.5 ft			
Waterbody Opening: Not Applicable			
Resources At Risk			
ESI Code: 10B		Resources At Risk Comments: Wildlife Mgmt. / Includes All 5 Bird Islands	
ESI Description 10B: Freshwater marshes			
Contact Information			
Contact: N/A		Special Contact:	
Site Statistics			
Submitted By Ray Clement LA DEQ		State Submitter: DEQ/St. Mary Parish	
Submit Date: 2012.10.01		State Comments: State concurs with Parish	

Site Information: B1		Location Information	
Name: Deer Island Bayou at Atchafalaya River		Parish:	Terrebonne
		Quad Name:	Point Au Fer Ne
Priority: B		Quad Number:	2909138
Site Alias: None		Mile Marker:	
		Managed (Y/N)?: N	
Site Description: Sensitive Wetlands/Fishing		Latitude:	29° 28' 30.385" N
		Longitude:	91° 15' 45.653" W
Response Considerations			
Site Strategy: Deflection Booming		Site Strategy Comments:	
Site Waterbody Type: Narrow Tidal Channel			
Current Wave Action: Current >1 kt			
Waterbody Opening: < 500 ft			
Resources At Risk			
ESI Code: 10C		Resources At Risk Comments: Sensitive Wetlands/Fishing	
ESI Description 10C: Freshwater swamps			
Contact Information			
Contact: N/A		Special Contact:	
Site Statistics			
Submitted By EOC		State Submitter: DEQ/ Terrebonne Parish/DNR/CPRA	
Submit Date: 2012.10.01		State Comments: State concurs with Parish	

Site Information: B2		Location Information	
Name: Deer Island Bayou		Parish:	Terrebonne
		Quad Name:	Point Au Fer Ne
Priority: B		Quad Number:	2909138
Site Alias: N/A		Mile Marker:	
		Managed (Y/N)?: N	
Site Description: Inlet		Latitude:	29° 28' 29.264" N
		Longitude:	91° 15' 46.378" W
Response Considerations			
Site Strategy: Deflection Booming		Site Strategy Comments:	
Site Waterbody Type: Narrow Tidal Channel			
Current Wave Action: Current >1 kt			
Waterbody Opening: < 500 ft			
Resources At Risk			
ESI Code: 10B		Resources At Risk Comments:	
ESI Description 10B: Freshwater marshes			
Contact Information			
Contact: N/A		Special Contact:	
Site Statistics			
Submitted By DNR/CPRA		State Submitter: DNR/CPRA	
Submit Date: 2013.04.16		State Comments:	

PLUMB BAYOU QUAD

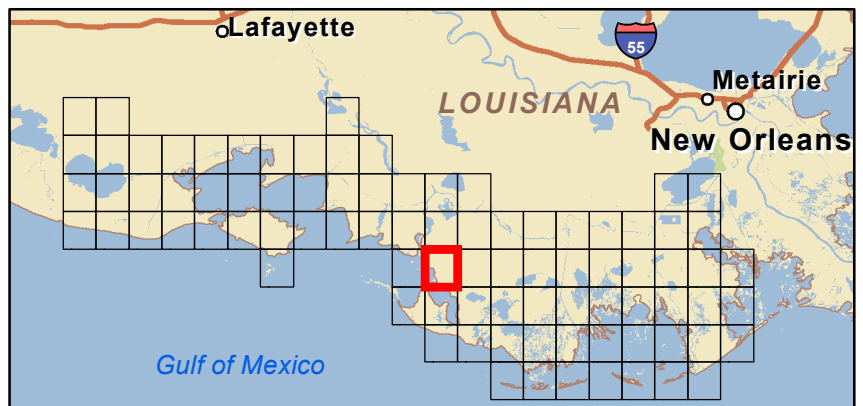


Legend

- GRP Sites
- Quad Boundaries
- Parish Boundaries

0 0.5 1 2 3 Kilometers

0 0.5 1 2 3 Miles



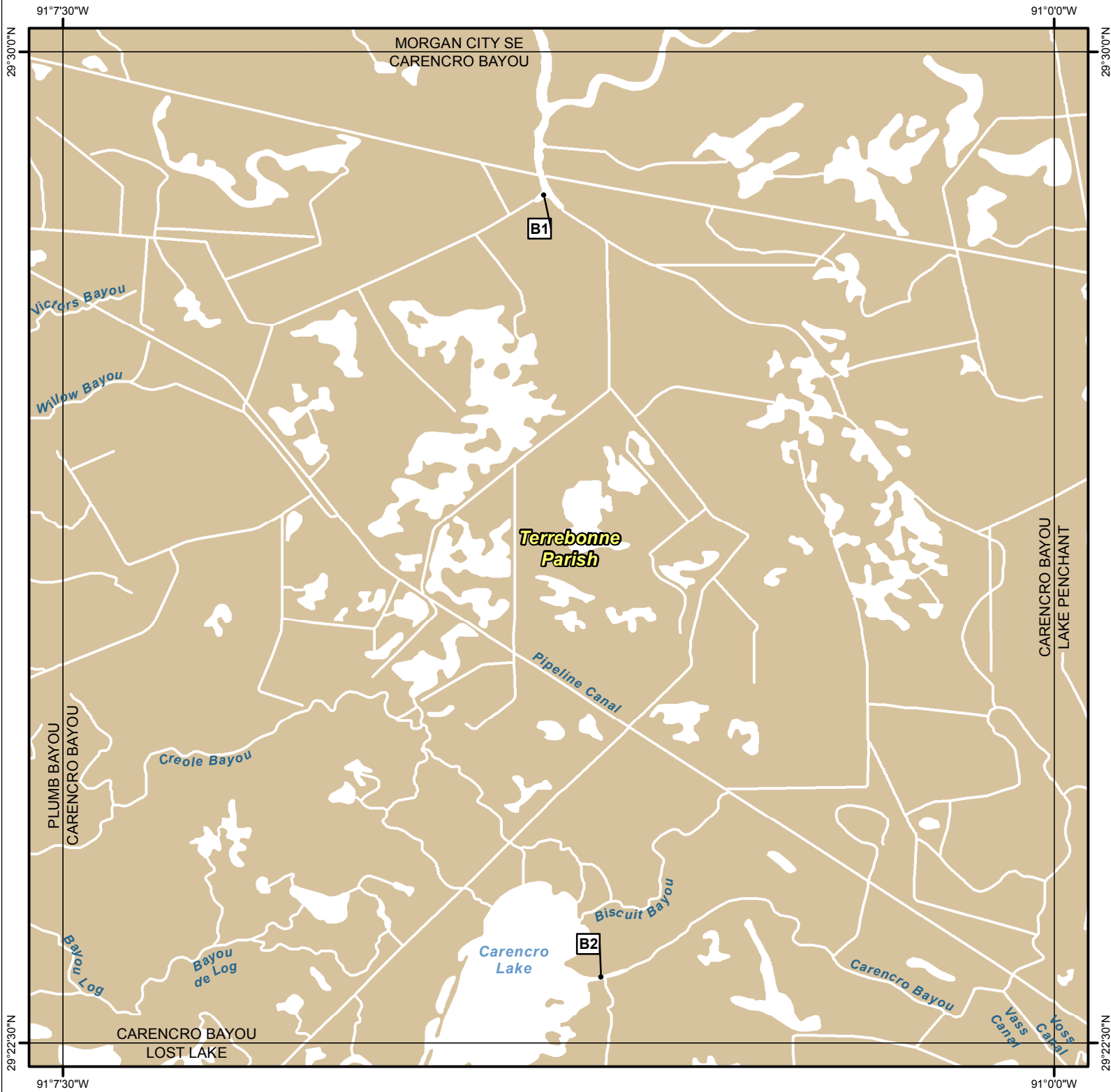
Site Information: B1		Location Information	
Name: Palmetto Bayou at Sweet Bay Lake	Parish:	Terrebonne	
	Quad Name:	Plumb Bayou	
Priority: B	Quad Number:	2909139	
Site Alias: None	Mile Marker:		
	Managed (Y/N)?:	N	
	Latitude:	29° 26' 13.298" N	
Site Description: Sensitive Wetlands/Fishing	Longitude:	91° 13' 08.466" W	
Response Considerations			
Site Strategy: Deflection Booming	Site Strategy Comments:		
Site Waterbody Type: Narrow Tidal Channel			
Current Wave Action: Current >1 kt			
Waterbody Opening: < 500 ft			
Resources At Risk			
ESI Code: 10B	Resources At Risk Comments: Sensitive Wetlands/Fishing		
ESI Description 10B: Freshwater marshes			
Contact Information			
Contact: N/A	Special Contact:		
Site Statistics			
Submitted By EOC	State Submitter: DEQ/ Terrebonne Parish/DNR/CPRA		
Submit Date: 2012.10.01	State Comments: State concurs with Parish		

Site Information: B2		Location Information	
Name: Plumb Bayou at Sweet Bay Lake		Parish:	Terrebonne
		Quad Name:	Plumb Bayou
Priority: B		Quad Number:	2909139
Site Alias: None		Mile Marker:	
		Managed (Y/N)?: N	
Site Description: Sensitive Wetlands/Fishing		Latitude:	29° 24' 54.358" N
		Longitude:	91° 12' 31.956" W
Response Considerations			
Site Strategy: Deflection Booming		Site Strategy Comments:	
Site Waterbody Type: Narrow Tidal Channel			
Current Wave Action: Current >1 kt			
Waterbody Opening: 500-1000 ft			
Resources At Risk			
ESI Code: 10B/10C		Resources At Risk Comments: Sensitive Wetlands/Fishing	
ESI Description 10B: Freshwater marshes / 10C: Freshwater swamps			
Contact Information			
Contact: N/A		Special Contact:	
Site Statistics			
Submitted By EOC		State Submitter: DEQ/ Terrebonne Parish/DNR/CPRA	
Submit Date: 2012.10.01		State Comments: State concurs with Parish	

Site Information: B3		Location Information	
Name: Creole Bayou at Sweet Bay Lake		Parish:	Terrebonne
		Quad Name:	Plumb Bayou
Priority:	B	Quad Number:	2909139
Site Alias: None		Mile Marker:	
		Managed (Y/N)?: N	
Site Description: Sensitive Wetlands/Fishing		Latitude:	29° 24' 18.017" N
		Longitude:	91° 12' 43.606" W
Response Considerations			
Site Strategy: Deflection Booming		Site Strategy Comments:	
Site Waterbody Type: Narrow Tidal Channel			
Current Wave Action: Current >1 kt			
Waterbody Opening: < 500 ft			
Resources At Risk			
ESI Code: 10B		Resources At Risk Comments: Sensitive Wetlands/Fishing	
ESI Description 10B: Freshwater marshes			
Contact Information			
Contact: N/A		Special Contact:	
Site Statistics			
Submitted By EOC		State Submitter: DEQ/ Terrebonne Parish/DNR/CPRA	
Submit Date: 2012.10.01		State Comments: State concurs with Parish	

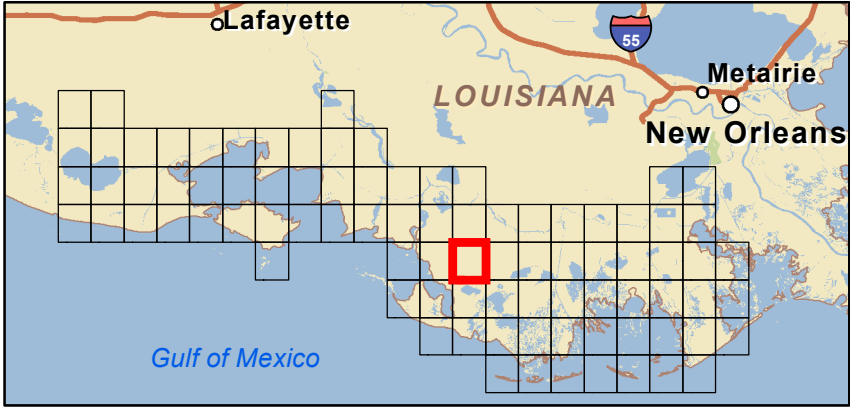
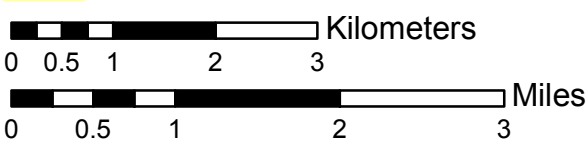
Site Information: B4		Location Information	
Name: Oyster Bayou at Sweet Bay Lake		Parish:	Terrebonne
		Quad Name:	Plumb Bayou
Priority:	B	Quad Number:	2909139
Site Alias: None		Mile Marker:	
		Managed (Y/N)?: N	
Site Description: Sensitive Wetlands/Fishing		Latitude:	29° 23' 38.929" N
		Longitude:	91° 12' 18.575" W
Response Considerations			
Site Strategy: Deflection Booming		Site Strategy Comments:	
Site Waterbody Type: Narrow Tidal Channel			
Current Wave Action: Current >1 kt			
Waterbody Opening: < 500 ft			
Resources At Risk			
ESI Code: 10B/6A		Resources At Risk Comments: Sensitive Wetlands/Fishing	
ESI Description 10B: Freshwater marshes / 6A: Gravel beaches			
Contact Information			
Contact: N/A		Special Contact:	
Site Statistics			
Submitted By EOC		State Submitter: DEQ/ Terrebonne Parish/DNR/CPRA	
Submit Date: 2012.10.01		State Comments: State concurs with Parish	

CARENCRO BAYOU QUAD



Legend

- GRP Sites
- Quad Boundaries
- Parish Boundaries



Site Information: B1		Location Information	
Name: Bayou Penchant at Turtle Bayou		Parish:	Terrebonne
		Quad Name:	Carencro Bayou
Priority: B		Quad Number:	2909140
Site Alias: None		Mile Marker:	
		Managed (Y/N)?: N	
Site Description: Sensitive Wetlands/Fishing		Latitude:	29° 28' 55.052" N
		Longitude:	91° 03' 51.725" W
Response Considerations			
Site Strategy: Deflection Booming		Site Strategy Comments:	
Site Waterbody Type: Narrow Tidal Channel			
Current Wave Action: Current >1 kt			
Waterbody Opening: < 500 ft			
Resources At Risk			
ESI Code: 10B		Resources At Risk Comments: Sensitive Wetlands/Fishing	
ESI Description 10B: Freshwater marshes			
Contact Information			
Contact: N/A		Special Contact:	
Site Statistics			
Submitted By EOC		State Submitter: DEQ/ Terrebonne Parish/DNR/CPRA	
Submit Date: 2012.10.01		State Comments: State concurs with Parish	

Site Information: B2		Location Information	
Name: Carencro Bayou at Carencro Lake		Parish:	Terrebonne
		Quad Name:	Carencro Bayou
Priority: B		Quad Number:	2909140
Site Alias: None		Mile Marker:	
		Managed (Y/N)?: N	
Site Description: Sensitive Wetlands/Fishing		Latitude:	29° 22' 59.814" N
		Longitude:	91° 03' 25.805" W
Response Considerations			
Site Strategy: Deflection Booming		Site Strategy Comments:	
Site Waterbody Type: Narrow Tidal Channel			
Current Wave Action: Current >1 kt			
Waterbody Opening: < 500 ft			
Resources At Risk			
ESI Code: 10B		Resources At Risk Comments: Sensitive Wetlands/Fishing	
ESI Description 10B: Freshwater marshes			
Contact Information			
Contact: N/A		Special Contact:	
Site Statistics			
Submitted By EOC		State Submitter: DEQ/ Terrebonne Parish/DNR/CPRA	
Submit Date: 2012.10.01		State Comments: State concurs with Parish	

LAKE PENCHANT QUAD



Legend

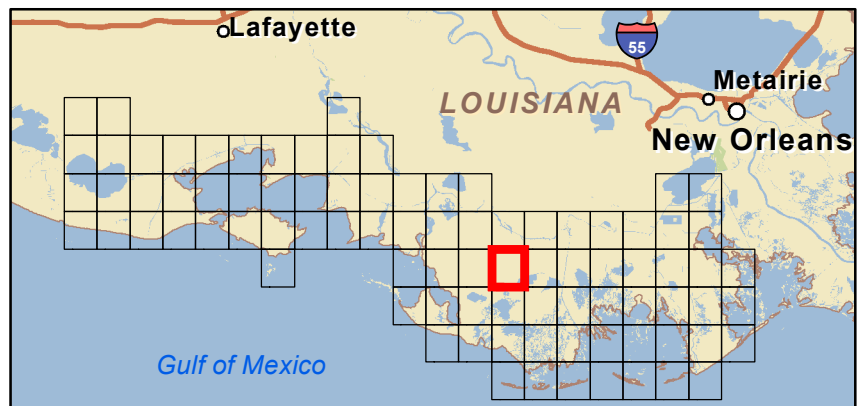
- GRP Sites
- Quad Boundaries
- Parish Boundaries

Kilometers

0 0.5 1 2 3

Miles

0 0.5 1 2 3



Site Information: A1		Location Information	
Name: Bayou Penchant		Parish:	Terrebonne
		Quad Name:	Lake Penchant
Priority: A		Quad Number:	2909033
Site Alias: N/A		Mile Marker:	
		Managed (Y/N)?: N	
Site Description: Mouth of Bayou Penchant		Latitude:	29° 28' 57.811" N
		Longitude:	90° 58' 09.639" W
Response Considerations			
Site Strategy: Deflection Booming		Site Strategy Comments:	
Site Waterbody Type: Narrow Tidal Channel			
Current Wave Action: Current >1 kt			
Waterbody Opening: < 500 ft			
Resources At Risk			
ESI Code: 10B		Resources At Risk Comments: Sensitive Habitat	
ESI Description 10B: Freshwater marshes			
Contact Information			
Contact: N/A		Special Contact:	
Site Statistics			
Submitted By DEQ-Shane Miller and Steve Lorio		State Submitter: DEQ-Shane Miller and Steve Lorio	
Submit Date: 2013.04.16		State Comments: Mouth of Bayou Penchant	

Site Information: B1		Location Information	
Name: Liners Canal at Lake Decade		Parish:	Terrebonne
		Quad Name:	Lake Penchant
Priority: B		Quad Number:	2909033
Site Alias: None		Mile Marker:	
		Managed (Y/N)?: N	
Site Description: Sensitive Wetlands		Latitude:	29° 24' 10.810" N
		Longitude:	90° 53' 17.325" W
Response Considerations			
Site Strategy: Exclusion Booming		Site Strategy Comments:	
Site Waterbody Type: Narrow Tidal Channel			
Current Wave Action: Currents <1 kt			
Waterbody Opening: < 500 ft			
Resources At Risk			
ESI Code: 10B		Resources At Risk Comments: Sensitive Wetlands	
ESI Description 10B: Freshwater marshes			
Contact Information			
Contact: N/A		Special Contact:	
Site Statistics			
Submitted By EOC		State Submitter: DEQ/ Terrebonne Parish/DNR/CPRA	
Submit Date: 2012.10.01		State Comments: State concurs with Parish	

Site Information: B2		Location Information	
Name: Grady Canal at Bayou Penchant		Parish:	Terrebonne
		Quad Name:	Lake Penchant
Priority:	B	Quad Number:	2909033
Site Alias: None		Mile Marker:	
		Managed (Y/N)?: N	
Site Description: Sensitive Wetlands		Latitude:	29° 23' 17.257" N
		Longitude:	90° 58' 39.737" W
Response Considerations			
Site Strategy: Exclusion Booming		Site Strategy Comments:	
Site Waterbody Type: Narrow Tidal Channel			
Current Wave Action: Currents <1 kt			
Waterbody Opening: < 500 ft			
Resources At Risk			
ESI Code: 10B		Resources At Risk Comments: Sensitive Wetlands	
ESI Description 10B: Freshwater marshes			
Contact Information			
Contact: N/A		Special Contact:	
Site Statistics			
Submitted By EOC		State Submitter: DEQ/ Terrebonne Parish/DNR/CPRA	
Submit Date: 2012.10.01		State Comments: State concurs with Parish	

LAKE THERIOT QUAD



Legend

- GRP Sites
- Quad Boundaries
- Parish Boundaries

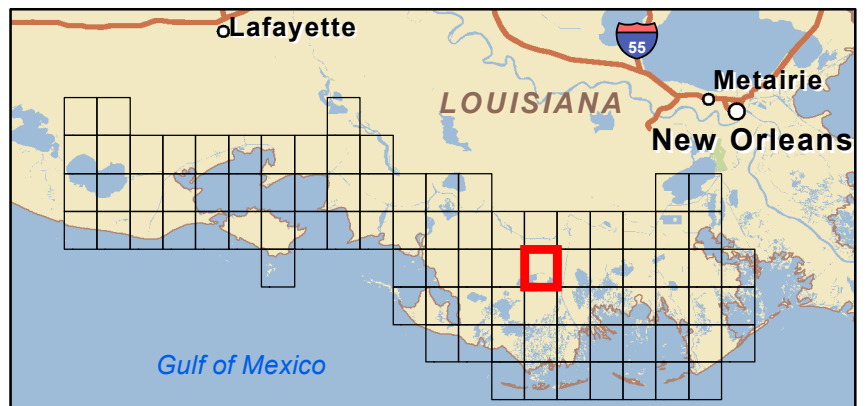


Kilometers

0 0.5 1 2 3

Miles

0 0.5 1 2 3

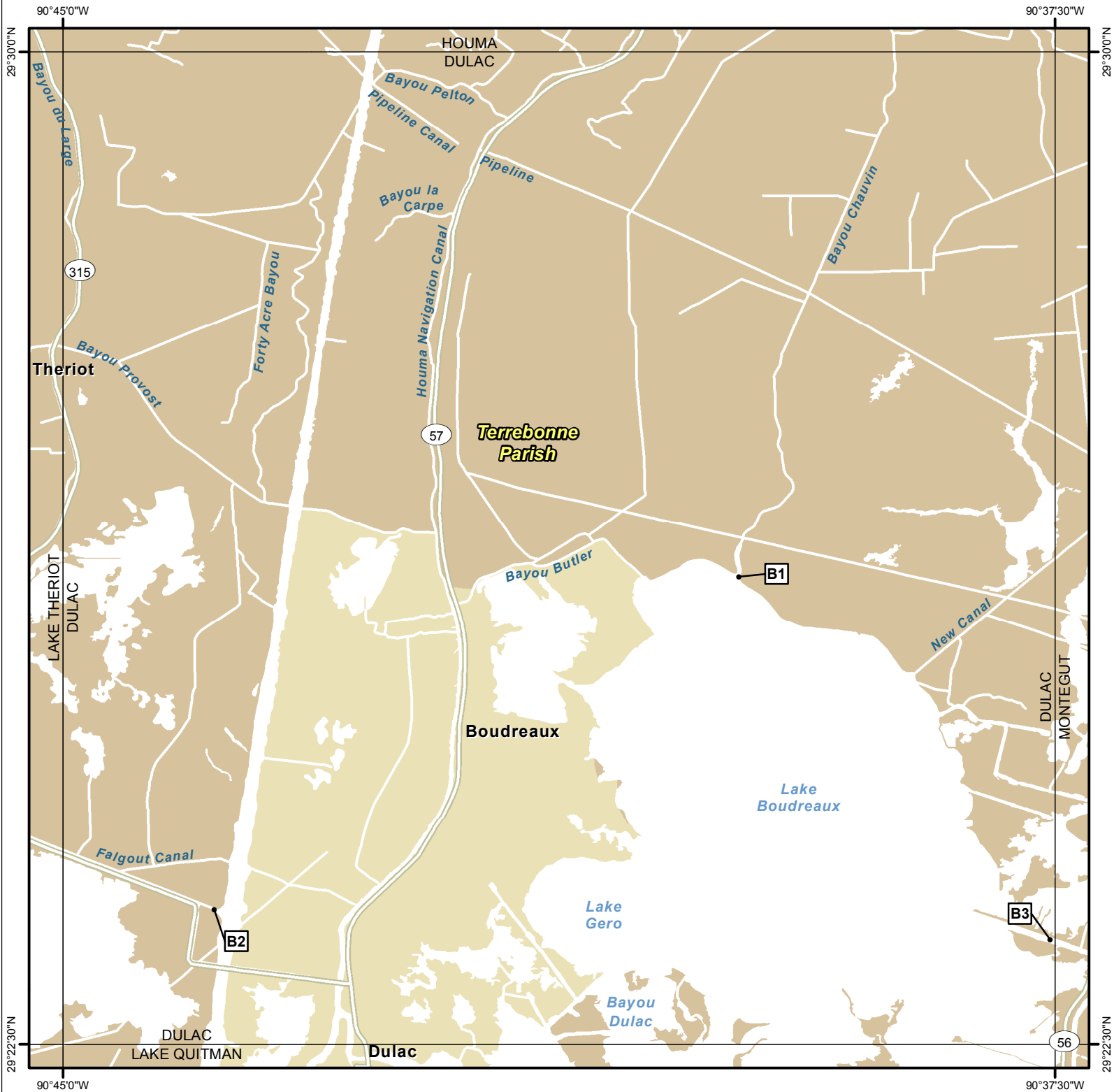


Site Information: B1		Location Information	
Name: Minors Canal at Lake Decade		Parish:	Terrebonne
		Quad Name:	Lake Theriot
Priority: B		Quad Number:	2909034
Site Alias: None		Mile Marker:	
		Managed (Y/N)?: N	
Site Description: Sensitive Wetlands		Latitude:	29° 25' 02.545" N
		Longitude:	90° 50' 21.781" W
Response Considerations			
Site Strategy: Deflection Booming		Site Strategy Comments:	
Site Waterbody Type: Narrow Tidal Channel			
Current Wave Action: Current >1 kt			
Waterbody Opening: < 500 ft			
Resources At Risk			
ESI Code: 10B		Resources At Risk Comments: Sensitive Wetlands	
ESI Description 10B: Freshwater marshes			
Contact Information			
Contact: N/A		Special Contact:	
Site Statistics			
Submitted By EOC		State Submitter: DEQ/ Terrebonne Parish/DNR/CPRA	
Submit Date: 2012.10.01		State Comments: State concurs with Parish	

Site Information: B2		Location Information	
Name: Falgout Canal at lake Decade	Parish: Terrebonne		
	Quad Name: Lake Theriot		
Priority: B	Quad Number: 2909034		
Site Alias: None	Mile Marker:		
	Managed (Y/N)?: N		
	Latitude: 29° 24' 59.892" N		
Site Description: Sensitive Wetlands	Longitude: 90° 49' 48.473" W		
Response Considerations			
Site Strategy: Deflection Booming		Site Strategy Comments:	
Site Waterbody Type: Narrow Tidal Channel			
Current Wave Action: Current >1 kt			
Waterbody Opening: 500-1000 ft			
Resources At Risk			
ESI Code: 10B		Resources At Risk Comments: Sensitive Wetlands	
ESI Description 10B: Freshwater marshes			
Contact Information			
Contact: N/A		Special Contact:	
Site Statistics			
Submitted By EOC		State Submitter: DEQ/ Terrebonne Parish/DNR/CPRA	
Submit Date: 2012.10.01		State Comments: State concurs with Parish	

Site Information: B3		Location Information	
Name: Falgout Canal at Bayou Dularge		Parish:	Terrebonne
		Quad Name:	Lake Theriot
Priority:	B	Quad Number:	2909034
Site Alias: N/A		Mile Marker:	
		Managed (Y/N)?: N	
Site Description: Marine with Fuel Storage		Latitude:	29° 24' 45.471" N
		Longitude:	90° 47' 01.068" W
Response Considerations			
Site Strategy: Diversion Booming to Collection Point		Site Strategy Comments:	
Site Waterbody Type: Narrow Tidal Channel			
Current Wave Action: Current >1 kt			
Waterbody Opening: < 500 ft			
Resources At Risk			
ESI Code: 10A		Resources At Risk Comments:	
ESI Description 10A: Salt- and brackish-water marshes			
		Marina with Fuel Storage	
Contact Information			
Contact: N/A		Special Contact:	
Site Statistics			
Submitted By DEQ-Shane Miller and Steve Lorio		State Submitter: DEQ-Shane Miller and Steve Lorio	
Submit Date: 2013.04.16		State Comments: Marine with Fuel Storage	

DULAC QUAD

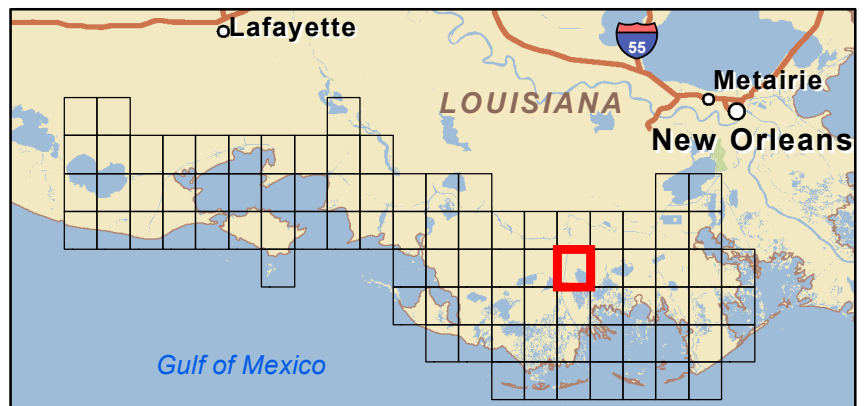


Legend

- GRP Sites
- Quad Boundaries
- Parish Boundaries

0 0.5 1 2 3 Kilometers

0 0.5 1 2 3 Miles

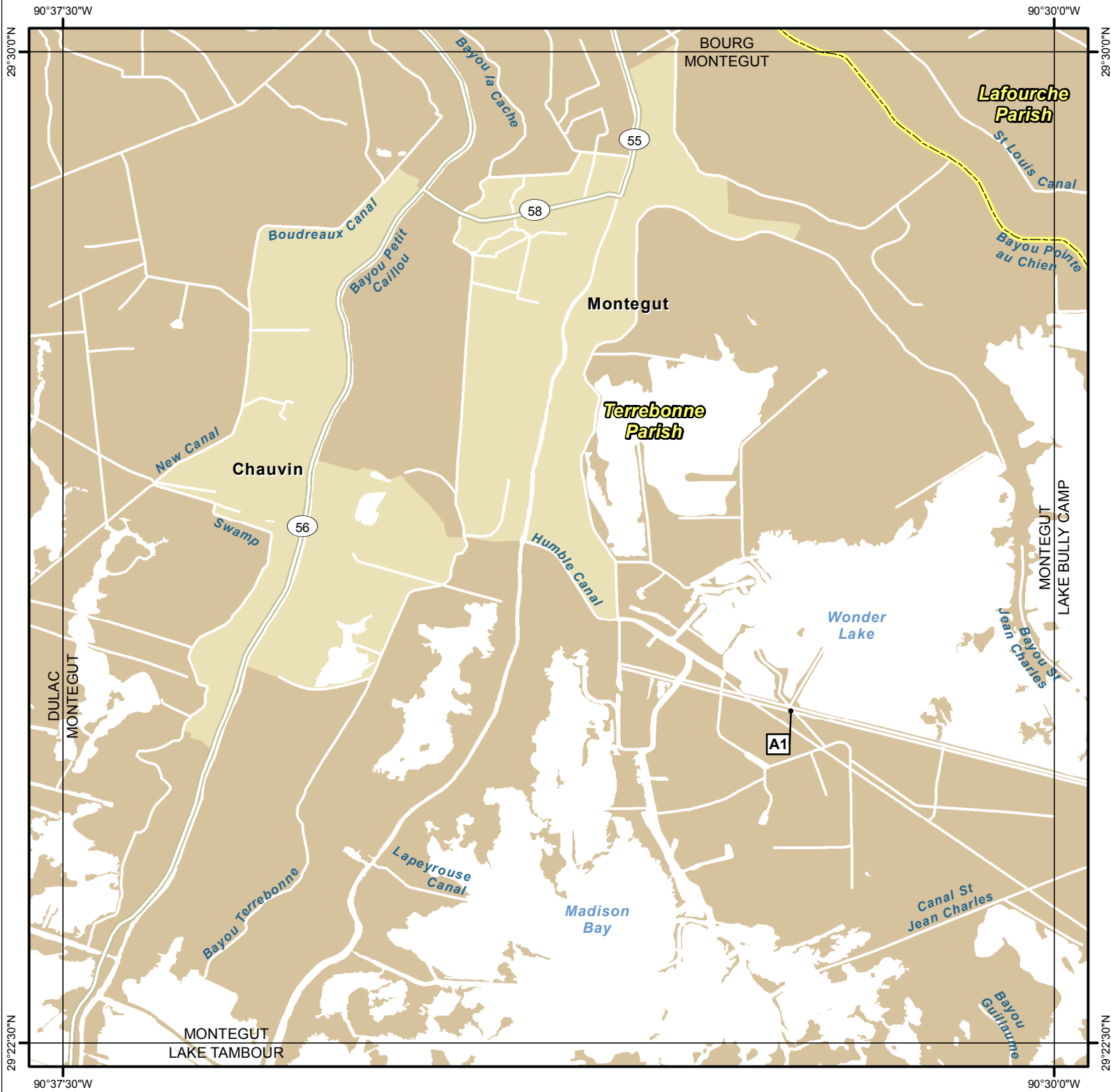


Site Information: B1		Location Information	
Name: Bayou Chauvin at Lake Boudreaux		Parish:	Terrebonne
		Quad Name:	Dulac
Priority: B		Quad Number:	2909035
Site Alias: None		Mile Marker:	
		Managed (Y/N)?: N	
Site Description: Sensitive Wetlands		Latitude:	29° 26' 01.978" N
		Longitude:	90° 39' 53.419" W
Response Considerations			
Site Strategy: Diversion Booming to Collection Point		Site Strategy Comments:	
Site Waterbody Type: Narrow Tidal Channel			
Current Wave Action: Current >1 kt			
Waterbody Opening: < 500 ft			
Resources At Risk			
ESI Code: 10A		Resources At Risk Comments: Sensitive Wetlands	
ESI Description 10A: Salt- and brackish-water marshes			
Contact Information			
Contact: N/A		Special Contact:	
Site Statistics			
Submitted By EOC		State Submitter: DEQ/ Terrebonne Parish/DNR/CPRA	
Submit Date: 2012.10.01		State Comments: State Concurs with Parish	

Site Information: B2		Location Information	
Name: Falgout Canal at Houma Navigation		Parish:	Terrebonne
		Quad Name:	Dulac
Priority:	B	Quad Number:	2909035
Site Alias: None		Mile Marker:	
		Managed (Y/N)?: N	
Site Description: Sensitive Wetlands		Latitude:	29° 23' 31.069" N
		Longitude:	90° 43' 51.554" W
Response Considerations			
Site Strategy: Diversion Booming to Collection Point		Site Strategy Comments:	
Site Waterbody Type: Narrow Tidal Channel			
Current Wave Action: Current >1 kt			
Waterbody Opening: < 500 ft			
Resources At Risk			
ESI Code: 10D		Resources At Risk Comments: Sensitive Wetlands	
ESI Description 10D: Scrub-shrub wetlands			
Contact Information			
Contact: N/A		Special Contact:	
Site Statistics			
Submitted By EOC		State Submitter: DEQ/ Terrebonne Parish/DNR/CPRA	
Submit Date: 2012.10.01		State Comments: State Concurs with Parish	

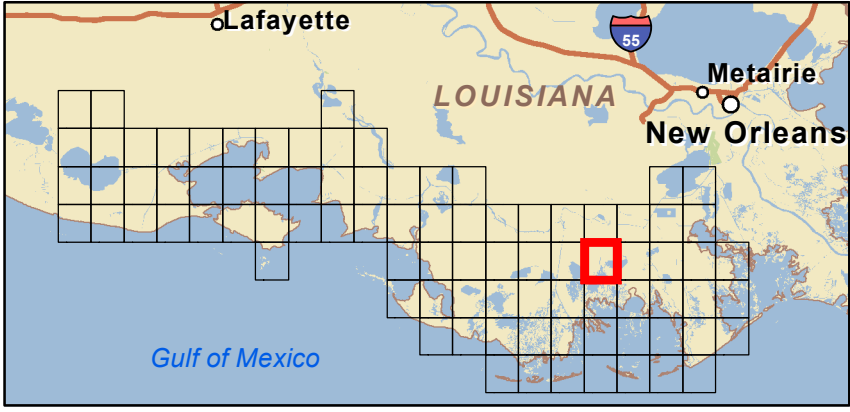
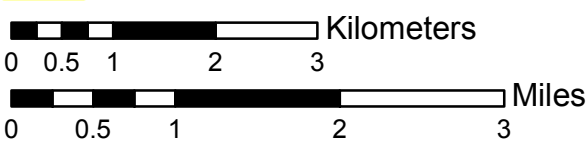
Site Information: B3		Location Information	
Name: Boudreaux at Lake Boudreaux	Parish:	Terrebonne	
	Quad Name:	Dulac	
Priority: B	Quad Number:	2909035	
Site Alias: None	Mile Marker:		
	Managed (Y/N)?:	N	
	Latitude:	29° 23' 17.461" N	
Site Description: Sensitive Wetlands	Longitude:	90° 37' 32.114" W	
Response Considerations			
Site Strategy: Diversion Booming to Collection Point		Site Strategy Comments:	
Site Waterbody Type: Narrow Tidal Channel			
Current Wave Action: Current >1 kt			
Waterbody Opening: < 500 ft			
Resources At Risk			
ESI Code: 10A		Resources At Risk Comments: Sensitive Wetlands	
ESI Description 10A: Salt- and brackish-water marshes			
Contact Information			
Contact: N/A		Special Contact:	
Site Statistics			
Submitted By EOC		State Submitter: DEQ/ Terrebonne Parish/DNR/CPRA	
Submit Date: 2012.10.01		State Comments: State Concurs with Parish	

MONTEGUT QUAD



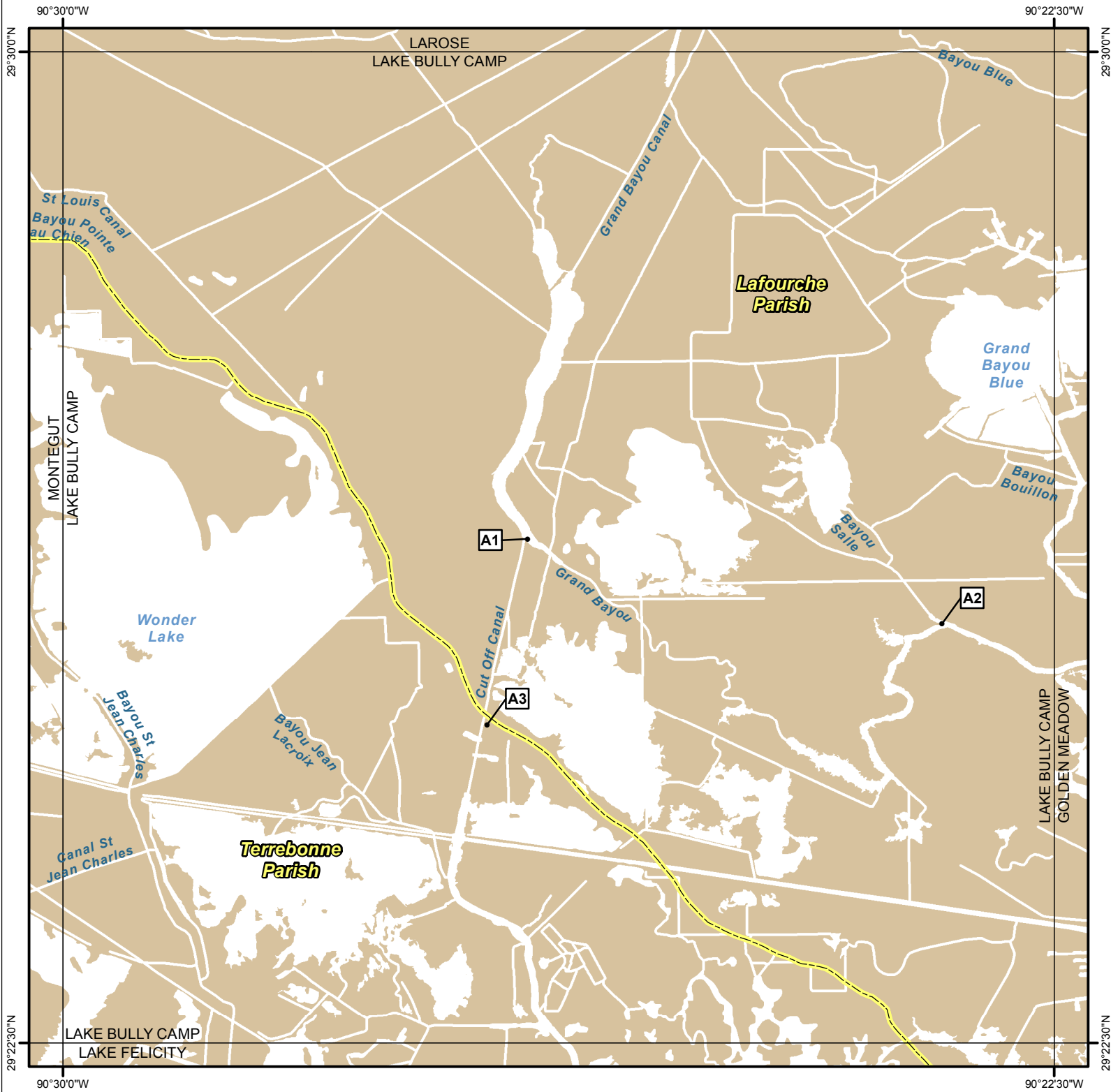
Legend

- GRP Sites
- Quad Boundaries
- Parish Boundaries



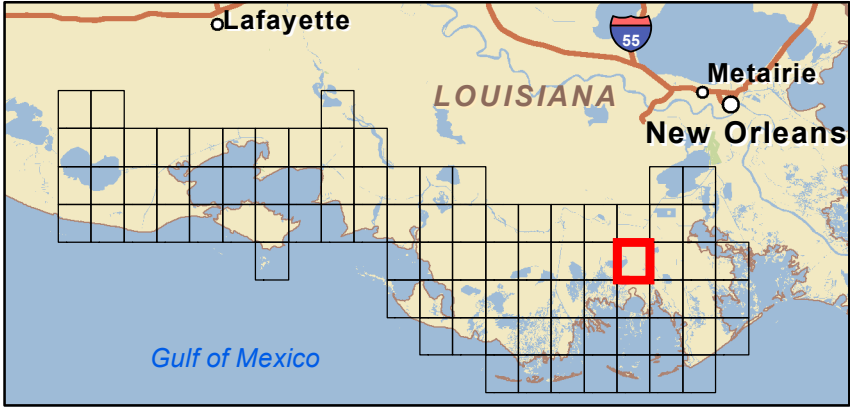
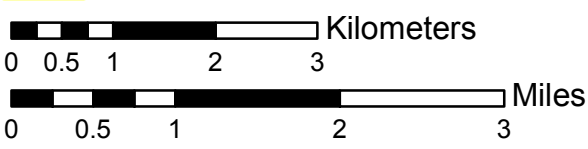
Site Information: A1		Location Information	
Name: Double Pipeline Canal	Parish: Terrebonne	Quad Name: Montegut	
Priority: A	Quad Number: 2909036		
Site Alias: None	Mile Marker:		
	Managed (Y/N)?: N		
	Latitude: 29° 25' 00.793" N		
Site Description: Wildlife Management Area (WMA)/Pointe Aux Chenes	Longitude: 90° 31' 59.470" W		
Response Considerations			
Site Strategy: Deflection Booming		Site Strategy Comments:	
Site Waterbody Type: Narrow Tidal Channel			
Current Wave Action: Current >1 kt			
Waterbody Opening: 500-1000 ft			
Resources At Risk			
ESI Code: 10A		Resources At Risk Comments: Wildlife Management Area (WMA)/Pointe Aux Chenes	
ESI Description 10A: Salt- and brackish-water marshes			
Contact Information			
Contact: N/A		Special Contact:	
Site Statistics			
Submitted By EOC		State Submitter: DEQ/ Terrebonne Parish/DNR/CPRA	
Submit Date: 2012.10.01		State Comments: State concurs with Parish (Note- two parallel canals side by side)	

LAKE BULLY CAMP QUAD



Legend

- GRP Sites
- Quad Boundaries
- Parish Boundaries

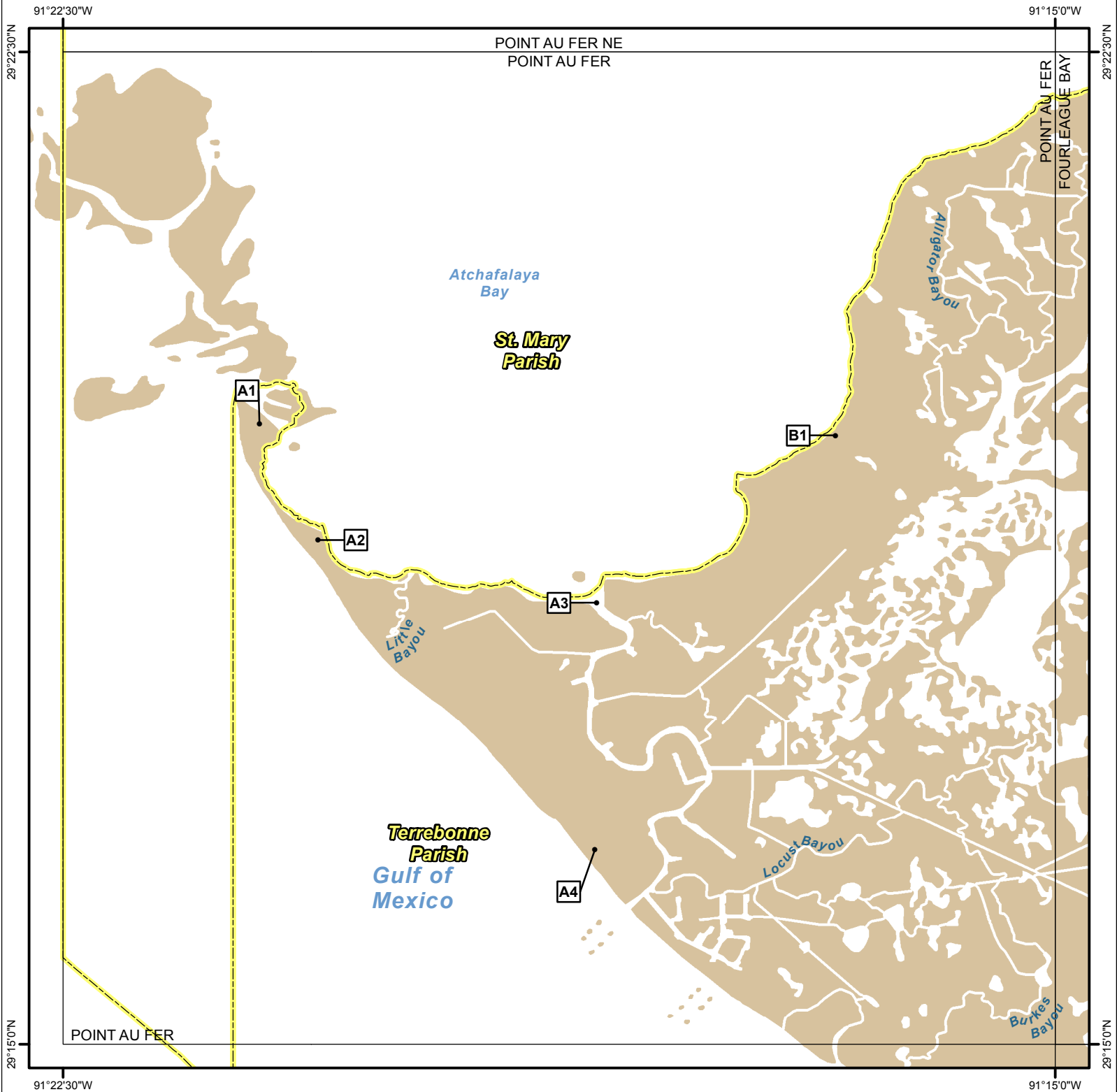


Site Information: A1		Location Information	
Name: Cut Off Canal		Parish:	Lafourche
		Quad Name:	Lake Bully Camp
Priority: A		Quad Number:	2909037
Site Alias: N/A		Mile Marker:	
		Managed (Y/N)?: Y - Wildlife Refuge	
		Latitude:	29° 26' 18.858" N
Site Description: State Refuge part of Pointe Aux Chenes WMA		Longitude:	90° 26' 28.926" W
Response Considerations			
Site Strategy: Diversion Booming to Collection Point		Site Strategy Comments:	
Site Waterbody Type: Narrow Tidal Channel			
Current Wave Action: Current >1 kt			
Waterbody Opening: < 500 ft			
Resources At Risk			
ESI Code: 10A		Resources At Risk Comments: Sensitive Habitat	
ESI Description 10A: Salt- and brackish-water marshes			
Contact Information			
Contact: LDWF		Special Contact:	
Site Statistics			
Submitted By DEQ-Jeff Dauzat and Steve Lorio		State Submitter: DEQ-Jeff Dauzat and Steve Lorio	
Submit Date: 2013.04.16		State Comments: Sensitive Habitat	

Site Information: A2		Location Information	
Name: Bayou		Parish:	Lafourche
		Quad Name:	Lake Bully Camp
Priority: A		Quad Number:	2909037
Site Alias: N/A		Mile Marker:	
		Managed (Y/N)?: N	
Site Description: Sensitive Habitat		Latitude:	29° 25' 40.306" N
		Longitude:	90° 23' 20.855" W
Response Considerations			
Site Strategy: Diversion Booming to Collection Point		Site Strategy Comments:	
Site Waterbody Type: Narrow Tidal Channel			
Current Wave Action: Current >1 kt			
Waterbody Opening: < 500 ft			
Resources At Risk			
ESI Code: 10A		Resources At Risk Comments: Sensitive Habitat	
ESI Description 10A: Salt- and brackish-water marshes			
Contact Information			
Contact: N/A		Special Contact:	
Site Statistics			
Submitted By DEQ-Jeff Dauzat and Steve Lorio		State Submitter: DEQ-Jeff Dauzat and Steve Lorio	
Submit Date: 2013.04.16		State Comments: Sensitive Habitat	

Site Information: A3		Location Information	
Name: Cutoff Canal at Bayou Pointe Aux Chenes		Parish:	Terrebonne
		Quad Name:	Lake Bully Camp
Priority:	A	Quad Number:	2909037
Site Alias: None		Mile Marker:	
		Managed (Y/N)?: N	
Site Description: Pointe Aux Chenes WMA		Latitude:	29° 24' 54.528" N
		Longitude:	90° 26' 47.413" W
Response Considerations			
Site Strategy: Diversion Booming to Collection Point		Site Strategy Comments:	
Site Waterbody Type: Narrow Tidal Channel			
Current Wave Action: Current >1 kt			
Waterbody Opening: < 500 ft			
Resources At Risk			
ESI Code: 10A		Resources At Risk Comments: Pointe Aux Chenes WMA	
ESI Description 10A: Salt- and brackish-water marshes			
Contact Information			
Contact: N/A		Special Contact:	
Site Statistics			
Submitted By EOC		State Submitter: DEQ/ Terrebonne Parish/DNR/CPRA	
Submit Date: 2012.10.01		State Comments: State concurs with Parish	

POINT AU FER QUAD

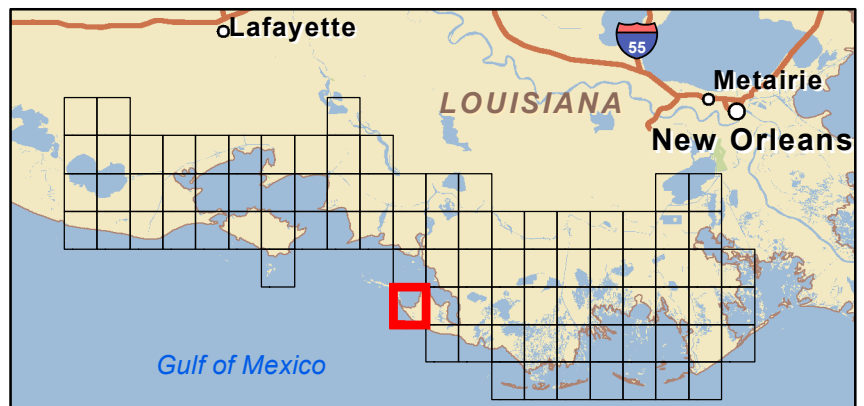


Legend

- GRP Sites
- Quad Boundaries
- Parish Boundaries

0 0.5 1 2 3 Kilometers

0 0.5 1 2 3 Miles



Site Information: A1		Location Information	
Name: Shell Island Pass (entrance to Atchafalaya Delta WMA)	Parish:	Terrebonne	
	Quad Name:	Point Au Fer	
Priority: A	Quad Number:	2909146	
Site Alias: N/A	Mile Marker:		
	Managed (Y/N)?:	Y - Wildlife Refuge	
	Latitude:	29° 19' 41.384" N	
Site Description: State Refuge part of Atchafalaya Delta WMA	Longitude:	91° 21' 00.938" W	
Response Considerations			
Site Strategy: Deferred Action		Site Strategy Comments:	
Site Waterbody Type: Straight Coastline			
Current Wave Action: Breaking Waves >1.5 ft			
Waterbody Opening: Not Applicable			
Resources At Risk			
ESI Code: 10A/6A/2A		Resources At Risk Comments: Gull & Tern nesting area and critical Piping Plover habitat	
ESI Description 10A: Salt- and brackish-water marshes / 6A: Gravel beaches / 2A: Exposed Wave-cut Platform in clay			
Contact Information			
Contact: LDWF		Special Contact:	
Site Statistics			
Submitted By LDWF-DJ Garland and Cassidy Lejeune		State Submitter: LDWF/Lafourche Parish	
Submit Date: 2013.04.16		State Comments:	

Site Information: A2		Location Information	
Name: All islands of lower Atchafalaya Delta WMA	Parish:	Terrebonne	
	Quad Name:	Point Au Fer	
Priority: A	Quad Number:	2909146	
Site Alias: N/A	Mile Marker:		
	Managed (Y/N)?:	Y - Wildlife Refuge	
	Latitude:	29° 18' 48.681" N	
Site Description: State Refuge part of Atchafalaya Delta WMA	Longitude:	91° 20' 34.311" W	
Response Considerations			
Site Strategy: Deferred Action		Site Strategy Comments:	
Site Waterbody Type: Straight Coastline			
Current Wave Action: Breaking Waves >1.5 ft			
Waterbody Opening: Not Applicable			
Resources At Risk			
ESI Code: 10A/6A/2A		Resources At Risk Comments:	
ESI Description 10A: Salt- and brackish-water marshes / 6A: Gravel beaches / 2A: Exposed Wave-cut Platform in clay			
		Bird nesting colonies - gulls, terns, skimmers, wading birds, mottled ducks, etc.	
Contact Information			
Contact: N/A		Special Contact:	
Site Statistics			
Submitted By LDWF-DJ Garland and Cassidy Lejeune		State Submitter: LDWF/Lafourche Parish	
Submit Date: 2013.04.16		State Comments:	

Site Information: A3		Location Information	
Name: Burkes Bayou		Parish:	Terrebonne
		Quad Name:	Point Au Fer
Priority: A		Quad Number:	2909146
Site Alias: N/A		Mile Marker:	
		Managed (Y/N)?: N	
Site Description: Sensitive Habitat		Latitude:	29° 18' 20.250" N
		Longitude:	91° 18' 27.974" W
Response Considerations			
Site Strategy: Deflection Booming		Site Strategy Comments:	
Site Waterbody Type: Narrow Tidal Channel			
Current Wave Action: Current >1 kt			
Waterbody Opening: 500-1000 ft			
Resources At Risk			
ESI Code: 10A		Resources At Risk Comments: Sensitive Habitat	
ESI Description 10A: Salt- and brackish-water marshes			
Contact Information			
Contact: N/A		Special Contact:	
Site Statistics			
Submitted By Preexisting Parish Assessment		State Submitter:	
Submit Date: 2012.10.01		State Comments:	

Site Information: A4		Location Information	
Name: Oyster Bayou	Parish: Terrebonne	Quad Name: Point Au Fer	
Priority: A	Quad Number: 2909146		
Site Alias: None	Mile Marker:		
	Managed (Y/N)?: N		
	Latitude: 29° 16' 28.204" N		
Site Description: Sandy Shore For Shoal Bird Nesting Area	Longitude: 91° 18' 28.731" W		
Response Considerations			
Site Strategy: Deferred Action		Site Strategy Comments:	
Site Waterbody Type: Straight Coastline			
Current Wave Action: Breaking Waves >1.5 ft			
Waterbody Opening: Not Applicable			
Resources At Risk			
ESI Code: 10A/6A		Resources At Risk Comments: Sandy Shore For Shoal Bird Nesting Area	
ESI Description 10A: Salt- and brackish-water marshes / 6A: Gravel beaches			
Contact Information			
Contact: N/A		Special Contact:	
Site Statistics			
Submitted By LDWF-DJ Garland and Cassidy Lejeune		State Submitter: LDWF/Lafourche Parish	
Submit Date: 2013.04.16		State Comments:	

Site Information: B1		Location Information	
Name: Point Au Fer Island		Parish:	Terrebonne
		Quad Name:	Point Au Fer
Priority: B		Quad Number:	2909146
Site Alias: None		Mile Marker:	
		Managed (Y/N)?: N	
Site Description: Sensitive Wetlands/Wildlife		Latitude:	29° 19' 36.135" N
		Longitude:	91° 16' 39.519" W
Response Considerations			
Site Strategy: Exclusion Booming		Site Strategy Comments:	
Site Waterbody Type: Narrow Tidal Channel			
Current Wave Action: Currents <1 kt			
Waterbody Opening: < 500 ft			
Resources At Risk			
ESI Code: 10A/6A/2A		Resources At Risk Comments: Sensitive Wetlands/Wildlife	
ESI Description 10A: Salt- and brackish-water marshes / 6A: Gravel beaches / 2A: Exposed Wave-cut Platform in clay			
Contact Information			
Contact: N/A		Special Contact:	
Site Statistics			
Submitted By EOC		State Submitter: DEQ/ Terrebonne Parish/DNR/CPRA	
Submit Date: 2012.10.01		State Comments: State concurs with Parish	

FOURLEAGUE BAY QUAD



Legend

- GRP Sites
- Quad Boundaries
- Parish Boundaries

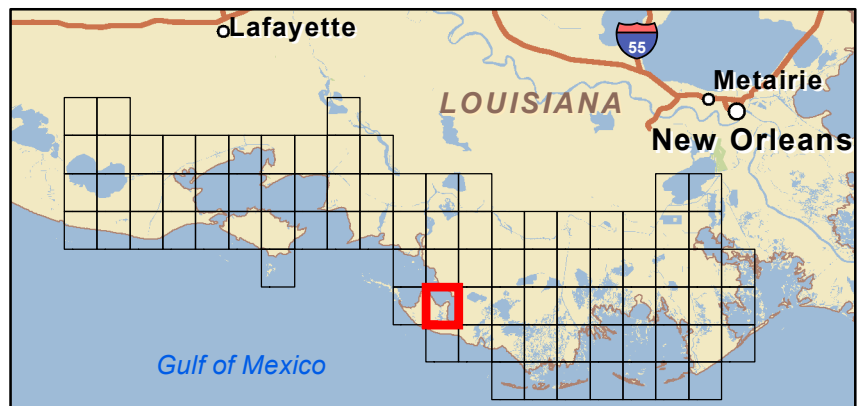


Kilometers

0 0.5 1 2 3

Miles

0 0.5 1 2 3



Site Information: A1		Location Information	
Name: Alligator Bayou		Parish:	Terrebonne
		Quad Name:	Fourleague Bay
Priority:	A	Quad Number:	2909147
Site Alias: N/A		Mile Marker:	
		Managed (Y/N)?: N	
Site Description: Sensitive Habitat		Latitude:	29° 21' 19.442" N
		Longitude:	91° 14' 24.628" W
Response Considerations			
Site Strategy: Deflection Booming		Site Strategy Comments:	
Site Waterbody Type: Narrow Tidal Channel			
Current Wave Action: Current >1 kt			
Waterbody Opening: < 500 ft			
Resources At Risk			
ESI Code: 10A		Resources At Risk Comments:	
ESI Description 10A: Salt- and brackish-water marshes			
Contact Information			
Contact: N/A		Special Contact:	
Site Statistics			
Submitted By DEQ-Shane Miller and Steve Lorio		State Submitter: DEQ-Shane Miller and Steve Lorio	
Submit Date: 2013.04.16		State Comments: Sensitive Habitat	

Site Information: A2		Location Information	
Name: Canal (north)	Parish:	Terrebonne	
	Quad Name:	Fourleague Bay	
Priority: A	Quad Number:	2909147	
Site Alias: N/A	Mile Marker:		
	Managed (Y/N)?:	N	
	Latitude:	29° 19' 42.024" N	
Site Description: Sensitive Habitat	Longitude:	91° 13' 31.023" W	
Response Considerations			
Site Strategy: Deflection Booming		Site Strategy Comments:	
Site Waterbody Type: Narrow Tidal Channel			
Current Wave Action: Current >1 kt			
Waterbody Opening: < 500 ft			
Resources At Risk			
ESI Code: 10A		Resources At Risk Comments:	
ESI Description 10A: Salt- and brackish-water marshes			
		Sensitive Habitat	
Contact Information			
Contact: N/A		Special Contact:	
Site Statistics			
Submitted By DEQ-Shane Miller and Steve Lorio		State Submitter: DEQ-Shane Miller and Steve Lorio	
Submit Date: 2013.04.16		State Comments: Sensitive Habitat	

Site Information: A3		Location Information	
Name: Canal (central)	Parish: Terrebonne	Quad Name: Fourleague Bay	
	Priority: A	Quad Number: 2909147	
Site Alias: N/A	Mile Marker:	Managed (Y/N)?: N	
Site Description: Sensitive Habitat	Latitude: 29° 19' 09.946" N	Longitude: 91° 12' 58.773" W	
Response Considerations			
Site Strategy: Deflection Booming		Site Strategy Comments:	
Site Waterbody Type: Narrow Tidal Channel			
Current Wave Action: Current >1 kt			
Waterbody Opening: < 500 ft			
Resources At Risk			
ESI Code: 10A		Resources At Risk Comments: Sensitive Habitat	
ESI Description 10A: Salt- and brackish-water marshes			
Contact Information			
Contact: N/A		Special Contact:	
Site Statistics			
Submitted By DEQ-Shane Miller and Steve Lorio		State Submitter: DEQ-Shane Miller and Steve Lorio	
Submit Date: 2013.04.16		State Comments: Sensitive Habitat	

Site Information: A4		Location Information	
Name: Wildcat Bayou		Parish:	Terrebonne
		Quad Name:	Fourleague Bay
Priority: A		Quad Number:	2909147
Site Alias: N/A		Mile Marker:	
		Managed (Y/N)?: N	
Site Description: Sensitive Habitat		Latitude:	29° 19' 01.697" N
		Longitude:	91° 12' 44.971" W
Response Considerations			
Site Strategy: Deflection Booming		Site Strategy Comments:	
Site Waterbody Type: Narrow Tidal Channel			
Current Wave Action: Current >1 kt			
Waterbody Opening: < 500 ft			
Resources At Risk			
ESI Code: 10A		Resources At Risk Comments:	
ESI Description 10A: Salt- and brackish-water marshes			
Contact Information			
Contact: N/A		Special Contact:	
Site Statistics			
Submitted By DEQ-Shane Miller and Steve Lorio		State Submitter: DEQ-Shane Miller and Steve Lorio	
Submit Date: 2013.04.16		State Comments: Sensitive Habitat	

Site Information: A5		Location Information	
Name: Canal (south)	Parish:	Terrebonne	
	Quad Name:	Fourleague Bay	
Priority: A	Quad Number:	2909147	
Site Alias: N/A	Mile Marker:		
	Managed (Y/N)?:	N	
	Latitude:	29° 18' 05.580" N	
Site Description: Sensitive Habitat	Longitude:	91° 11' 35.678" W	
Response Considerations			
Site Strategy: Deflection Booming		Site Strategy Comments:	
Site Waterbody Type: Narrow Tidal Channel			
Current Wave Action: Current >1 kt			
Waterbody Opening: 500-1000 ft			
Resources At Risk			
ESI Code: 10A		Resources At Risk Comments:	
ESI Description 10A: Salt- and brackish-water marshes			
		Sensitive Habitat	
Contact Information			
Contact: N/A		Special Contact:	
Site Statistics			
Submitted By DEQ-Shane Miller and Steve Lorio		State Submitter: DEQ-Shane Miller and Steve Lorio	
Submit Date: 2013.04.16		State Comments: Sensitive Habitat	

Site Information: A6		Location Information	
Name: Mosquito Bayou	Parish:	Terrebonne	
	Quad Name:	Fourleague Bay	
Priority: A	Quad Number:	2909147	
Site Alias: N/A	Mile Marker:		
	Managed (Y/N)?:	N	
	Latitude:	29° 16' 10.634" N	
Site Description: Sensitive Habitat	Longitude:	91° 11' 03.701" W	
Response Considerations			
Site Strategy: Deflection Booming		Site Strategy Comments:	
Site Waterbody Type: Narrow Tidal Channel			
Current Wave Action: Current >1 kt			
Waterbody Opening: 500-1000 ft			
Resources At Risk			
ESI Code: 10A		Resources At Risk Comments:	
ESI Description 10A: Salt- and brackish-water marshes			
		Sensitive Habitat	
Contact Information			
Contact: N/A		Special Contact:	
Site Statistics			
Submitted By DEQ-Shane Miller and Steve Lorio		State Submitter: DEQ-Shane Miller and Steve Lorio	
Submit Date: 2013.04.16		State Comments: Sensitive Habitat	

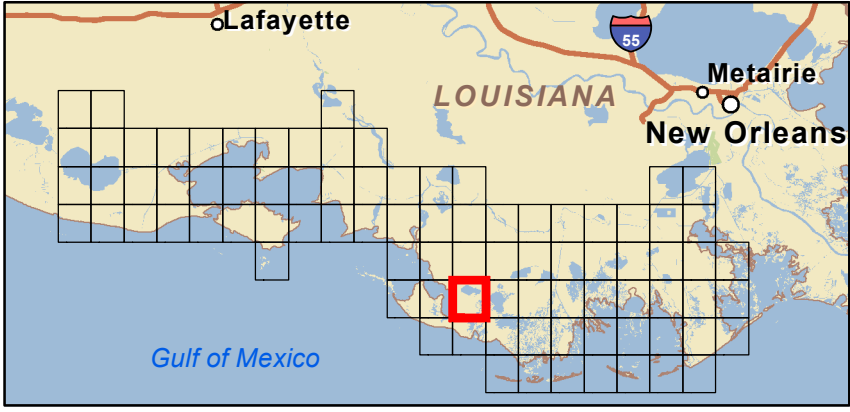
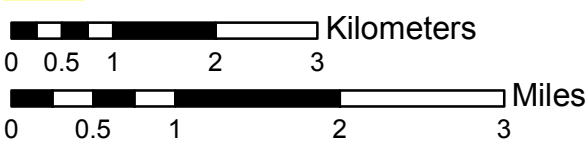
Site Information: B1		Location Information	
Name: Big Carencro Bayou at Fourleague Bay		Parish:	Terrebonne
		Quad Name:	Fourleague Bay
Priority: B		Quad Number:	2909147
Site Alias: None		Mile Marker:	
		Managed (Y/N)?: N	
Site Description: Sensitive wetlands		Latitude:	29° 21' 06.906" N
		Longitude:	91° 08' 46.703" W
Response Considerations			
Site Strategy: Deflection Booming		Site Strategy Comments:	
Site Waterbody Type: Narrow Tidal Channel			
Current Wave Action: Current >1 kt			
Waterbody Opening: < 500 ft			
Resources At Risk			
ESI Code: 10A		Resources At Risk Comments: Sensitive wetlands	
ESI Description 10A: Salt- and brackish-water marshes			
Contact Information			
Contact: N/A		Special Contact:	
Site Statistics			
Submitted By EOC		State Submitter: DEQ/ Terrebonne Parish/DNR/CPRA	
Submit Date: 2012.10.01		State Comments: State concurs with Parish	

LOST LAKE QUAD



Legend

- GRP Sites
- Quad Boundaries
- Parish Boundaries



Site Information: A1		Location Information	
Name: Bayou at Fiddlers Lake		Parish:	Terrebonne
		Quad Name:	Lost Lake
Priority: A		Quad Number:	2909148
Site Alias: N/A		Mile Marker:	
		Managed (Y/N)?: N	
Site Description: Sensitive Habitat		Latitude:	29° 17' 36.653" N
		Longitude:	91° 03' 42.398" W
Response Considerations			
Site Strategy: Deflection Booming		Site Strategy Comments:	
Site Waterbody Type: Narrow Tidal Channel			
Current Wave Action: Current >1 kt			
Waterbody Opening: < 500 ft			
Resources At Risk			
ESI Code: 10A		Resources At Risk Comments:	
ESI Description 10A: Salt- and brackish-water marshes			
Contact Information			
Contact: N/A		Special Contact:	
Site Statistics			
Submitted By DEQ-Shane Miller and Steve Lorio		State Submitter: DEQ-Shane Miller and Steve Lorio	
Submit Date: 2013.04.16		State Comments: Sensitive Habitat	

Site Information: A2		Location Information	
Name: Buckskin Bayou at Bay Junop		Parish:	Terrebonne
		Quad Name:	Lost Lake
Priority: A		Quad Number:	2909148
Site Alias: N/A		Mile Marker:	
		Managed (Y/N)?: N	
Site Description: Sensitive Habitat		Latitude:	29° 16' 02.176" N
		Longitude:	91° 01' 32.504" W
Response Considerations			
Site Strategy: Deflection Booming		Site Strategy Comments:	
Site Waterbody Type: Narrow Tidal Channel			
Current Wave Action: Current >1 kt			
Waterbody Opening: 500-1000 ft			
Resources At Risk			
ESI Code: 10A		Resources At Risk Comments:	
ESI Description 10A: Salt- and brackish-water marshes			
Contact Information			
Contact: N/A		Special Contact:	
Site Statistics			
Submitted By DEQ-Shane Miller and Steve Lorio		State Submitter: DEQ-Shane Miller and Steve Lorio	
Submit Date: 2013.04.16		State Comments: Sensitive Habitat	

Site Information: B1		Location Information	
Name: Blue Hammock Bayou (north)	Parish:	Terrebonne	
	Quad Name:	Lost Lake	
Priority: B	Quad Number:	2909148	
Site Alias: None	Mile Marker:		
	Managed (Y/N)?:	N	
	Latitude:	29° 17' 32.159" N	
Site Description: Sensitive Wetlands/Fishing	Longitude:	91° 07' 22.358" W	
Response Considerations			
Site Strategy: Deferred Action		Site Strategy Comments:	
Site Waterbody Type: Narrow Tidal Channel			
Current Wave Action: Current >1 kt			
Waterbody Opening: 1500-2000 ft			
Resources At Risk			
ESI Code: 10A		Resources At Risk Comments: Sensitive Wetlands/Fishing	
ESI Description 10A: Salt- and brackish-water marshes			
Contact Information			
Contact: N/A		Special Contact:	
Site Statistics			
Submitted By EOC		State Submitter: DEQ/ Terrebonne Parish/DNR/CPRA	
Submit Date: 2012.10.01		State Comments: State concurs with Parish	

Site Information: B2		Location Information	
Name: Blue Hammock Bayou (central)		Parish:	Terrebonne
		Quad Name:	Lost Lake
Priority: B		Quad Number:	2909148
Site Alias: None		Mile Marker:	
		Managed (Y/N)?: N	
Site Description: Sensitive Wetlands/Fishing		Latitude:	29° 17' 11.747" N
		Longitude:	91° 07' 23.294" W
Response Considerations			
Site Strategy: Deflection Booming		Site Strategy Comments:	
Site Waterbody Type: Narrow Tidal Channel			
Current Wave Action: Current >1 kt			
Waterbody Opening: < 500 ft			
Resources At Risk			
ESI Code: 10A		Resources At Risk Comments:	
ESI Description 10A: Salt- and brackish-water marshes			
		Sensitive Wetlands/Fishing	
Contact Information			
Contact: N/A		Special Contact:	
Site Statistics			
Submitted By EOC		State Submitter: DEQ/ Terrebonne Parish/DNR/CPRA	
Submit Date: 2012.10.01		State Comments: State concurs with Parish	

Site Information: B3		Location Information	
Name: Blue Hammock Bayou (south)	Parish:	Terrebonne	
	Quad Name:	Lost Lake	
Priority: B	Quad Number:	2909148	
Site Alias: None	Mile Marker:		
	Managed (Y/N)?:	N	
	Latitude:	29° 16' 58.002" N	
Site Description: Sensitive Wetlands/Fishing	Longitude:	91° 06' 51.308" W	
Response Considerations			
Site Strategy: Deflection Booming		Site Strategy Comments:	
Site Waterbody Type: Narrow Tidal Channel			
Current Wave Action: Current >1 kt			
Waterbody Opening: < 500 ft			
Resources At Risk			
ESI Code: 10A		Resources At Risk Comments: Sensitive Wetlands/Fishing	
ESI Description 10A: Salt- and brackish-water marshes			
Contact Information			
Contact: N/A		Special Contact:	
Site Statistics			
Submitted By EOC		State Submitter: DEQ/ Terrebonne Parish/DNR/CPRA	
Submit Date: 2012.10.01		State Comments: State concurs with Parish	

LAKE MECHANT QUAD

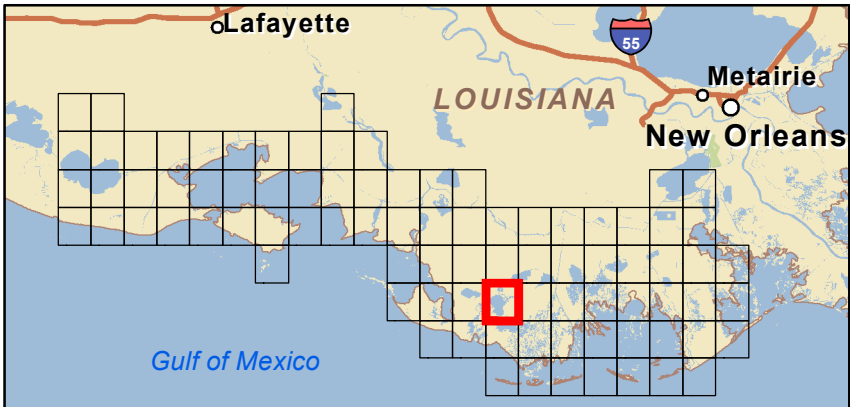


Legend

- GRP Sites
- Quad Boundaries
- Parish Boundaries

0 0.5 1 2 3 Kilometers

0 0.5 1 2 3 Miles

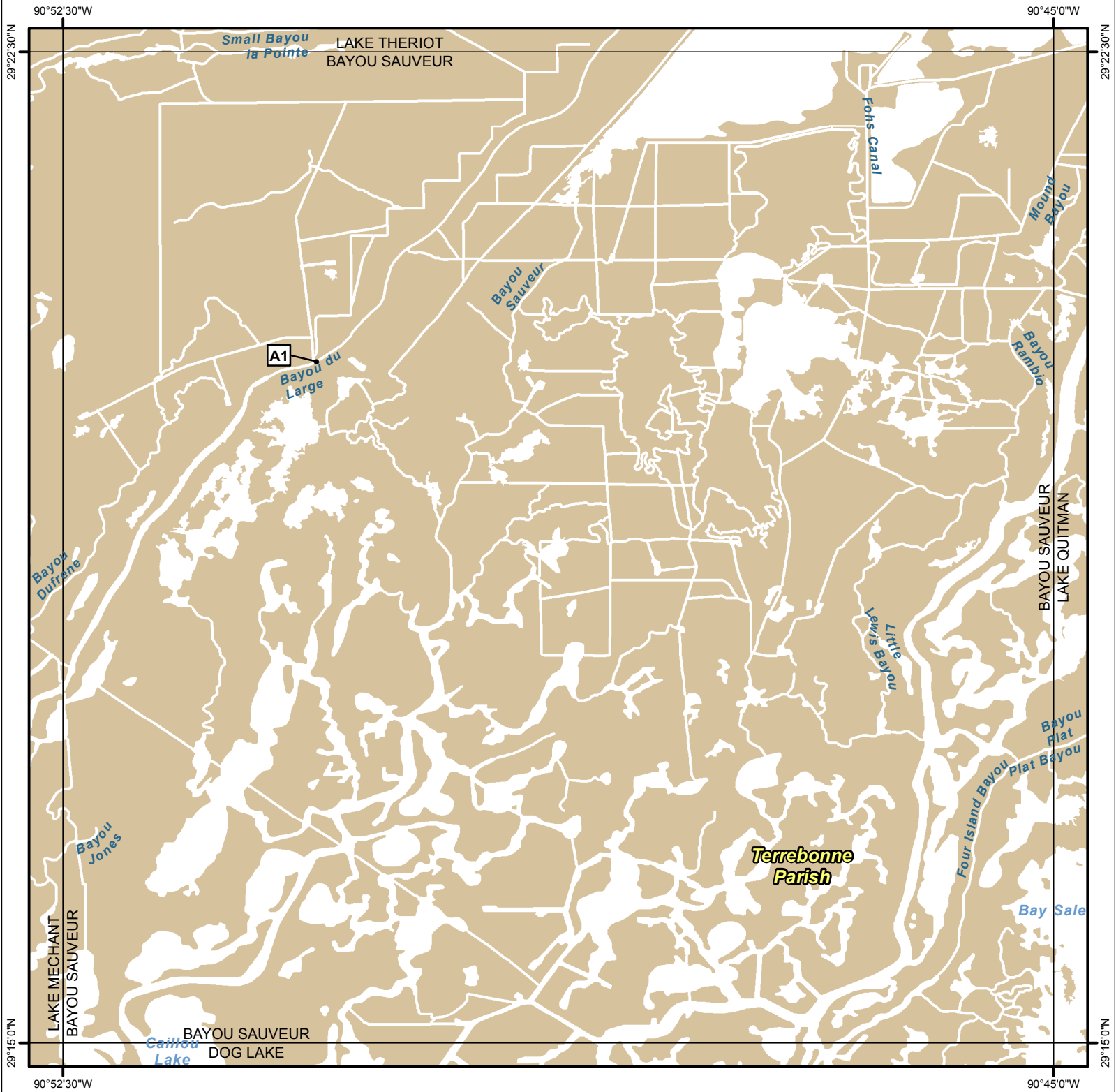


Site Information: B1		Location Information	
Name: Lake Decade East		Parish:	Terrebonne
		Quad Name:	Lake Mechant
Priority: B		Quad Number:	2909041
Site Alias: None		Mile Marker:	
		Managed (Y/N)?: N	
Site Description: Sensitive Wetlands		Latitude:	29° 21' 58.194" N
		Longitude:	90° 56' 38.591" W
Response Considerations			
Site Strategy: Deferred Action		Site Strategy Comments:	
Site Waterbody Type: Entrance to Bays, etc			
Current Wave Action: Breaking Waves >1.5 ft			
Waterbody Opening: < 500 ft			
Resources At Risk			
ESI Code: 10A		Resources At Risk Comments: Sensitive Wetlands	
ESI Description 10A: Salt- and brackish-water marshes			
Contact Information			
Contact: N/A		Special Contact:	
Site Statistics			
Submitted By EOC		State Submitter: DEQ/ Terrebonne Parish/DNR/CPRA	
Submit Date: 2012.10.01		State Comments: State concurs with Parish	

Site Information: B2		Location Information	
Name: Bayou Decade entrance into Bay Raccourci		Parish:	Terrebonne
		Quad Name:	Lake Mechant
Priority: B		Quad Number:	2909041
Site Alias: None		Mile Marker:	
		Managed (Y/N)?: N	
Site Description: Sensitive Wetlands		Latitude:	29° 21' 31.925" N
		Longitude:	90° 56' 05.378" W
Response Considerations			
Site Strategy: Deflection Booming		Site Strategy Comments:	
Site Waterbody Type: Narrow Tidal Channel			
Current Wave Action: Current >1 kt			
Waterbody Opening: < 500 ft			
Resources At Risk			
ESI Code: 10A		Resources At Risk Comments: Sensitive Wetlands	
ESI Description 10A: Salt- and brackish-water marshes			
Contact Information			
Contact: N/A		Special Contact:	
Site Statistics			
Submitted By EOC		State Submitter: DEQ/ Terrebonne Parish/DNR/CPRA	
Submit Date: 2012.10.01		State Comments: State concurs with Parish	

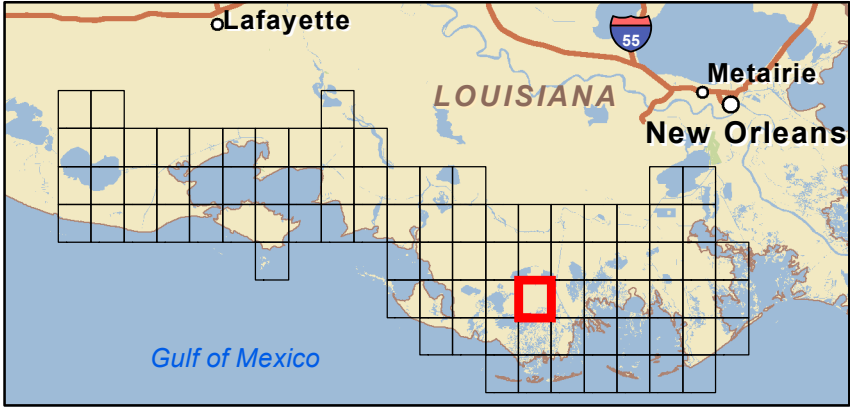
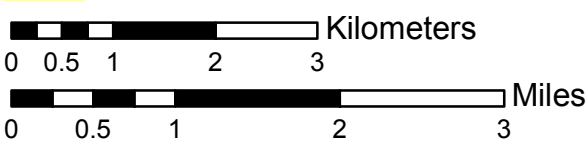
Site Information: B3		Location Information	
Name: Bayou Dularge at Lake Mechant	Parish:	Terrebonne	
	Quad Name:	Lake Mechant	
Priority: B	Quad Number:	2909041	
Site Alias: None	Mile Marker:		
	Managed (Y/N)?:	N	
	Latitude:	29° 15' 52.026" N	
Site Description: Tern nesting/loafing area	Longitude:	90° 56' 07.685" W	
Response Considerations			
Site Strategy: Deflection Booming		Site Strategy Comments:	
Site Waterbody Type: Narrow Tidal Channel			
Current Wave Action: Current >1 kt			
Waterbody Opening: 1000-1500 ft			
Resources At Risk			
ESI Code: 10A		Resources At Risk Comments:	
ESI Description 10A: Salt- and brackish-water marshes			
		Tern nesting/loafing area	
Contact Information			
Contact: N/A		Special Contact:	
Site Statistics			
Submitted By EOC		State Submitter: DEQ/ Terrebonne Parish/DNR/CPRA	
Submit Date: 2012.10.01		State Comments: State concurs with Parish	

BAYOU SAUVEUR QUAD



Legend

- GRP Sites
- Quad Boundaries
- Parish Boundaries



Site Information: A1		Location Information	
Name: Bayou Dularge flood gate by Jug Seafood	Parish:	Terrebonne	
	Quad Name:	Bayou Sauveur	
Priority: A	Quad Number:	2909042	
Site Alias: N/A	Mile Marker:		
	Managed (Y/N)?:	N	
	Latitude:	29° 20' 09.465" N	
Site Description: Sensitive Habitat	Longitude:	90° 50' 34.871" W	
Response Considerations			
Site Strategy: Notification to Site Manager		Site Strategy Comments:	
Site Waterbody Type: Narrow Tidal Channel			
Current Wave Action: Current >1 kt			
Waterbody Opening: < 500 ft			
Resources At Risk			
ESI Code: 10C		Resources At Risk Comments:	
ESI Description 10C: Freshwater swamps			
Contact Information			
Contact: N/A		Special Contact:	
Site Statistics			
Submitted By Preexisting Parish Assessment		State Submitter:	
Submit Date: 2012.10.01		State Comments:	

LAKE QUITMAN QUAD

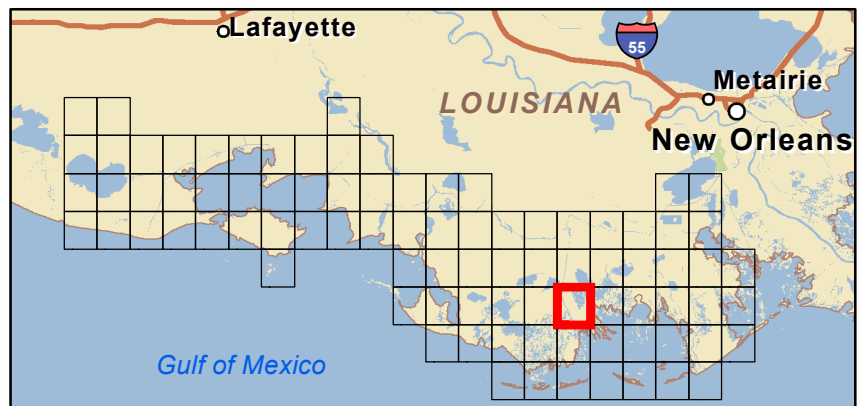


Legend

- GRP Sites
- Quad Boundaries
- Parish Boundaries

0 0.5 1 2 3 Kilometers

0 0.5 1 2 3 Miles



Site Information: A1		Location Information	
Name: Bayou Grand Caillou		Parish: Terrebonne	
		Quad Name: Lake Quitman	
Priority: A		Quad Number: 2909043	
Site Alias: N/A		Mile Marker:	
		Managed (Y/N)?: N	
Site Description: Sensitive Habitat		Latitude: 29° 20' 32.663" N	
		Longitude: 90° 44' 13.613" W	
Response Considerations			
Site Strategy: Deflection Booming		Site Strategy Comments:	
Site Waterbody Type: Narrow Tidal Channel			
Current Wave Action: Current >1 kt			
Waterbody Opening: 500-1000 ft			
Resources At Risk			
ESI Code: 10A		Resources At Risk Comments:	
ESI Description 10A: Salt- and brackish-water marshes			
Contact Information			
Contact: N/A		Special Contact:	
Site Statistics			
Submitted By Preexisting Parish Assessment		State Submitter:	
Submit Date: 2012.10.01		State Comments:	

Site Information: A2		Location Information	
Name: Houma Navigation at Bayou Four Point	Parish:	Terrebonne	
	Quad Name:	Lake Quitman	
Priority: A	Quad Number:	2909043	
Site Alias: Bayou Dularge Floodgate (Submitted by State)	Mile Marker:		
	Managed (Y/N)?: N		
	Latitude: 29° 18' 26.441" N		
Site Description: Sensitive Wetlands / notify owner	Longitude: 90° 42' 51.702" W		
Response Considerations			
Site Strategy: Diversion Booming to Collection Point		Site Strategy Comments:	
Site Waterbody Type: Narrow Tidal Channel			
Current Wave Action: Current >1 kt			
Waterbody Opening: < 500 ft			
Resources At Risk			
ESI Code: 10A		Resources At Risk Comments: Sensitive Wetlands / notify owner	
ESI Description 10A: Salt- and brackish-water marshes			
Contact Information			
Contact: N/A		Special Contact:	
Site Statistics			
Submitted By EOC		State Submitter: DEQ/ Terrebonne Parish/DNR/CPRA	
Submit Date: 2012.10.01		State Comments: State concurs with Parish	

Site Information: B1		Location Information	
Name: Houma Navigation at Grand Caillou		Parish:	Terrebonne
		Quad Name:	Lake Quitman
Priority: B		Quad Number:	2909043
Site Alias: None		Mile Marker:	
		Managed (Y/N)?: N	
Site Description: Sensitive Wetlands		Latitude:	29° 20' 48.185" N
		Longitude:	90° 43' 54.858" W
Response Considerations			
Site Strategy: Deflection Booming		Site Strategy Comments:	
Site Waterbody Type: Narrow Tidal Channel			
Current Wave Action: Current >1 kt			
Waterbody Opening: 500-1000 ft			
Resources At Risk			
ESI Code: 10A		Resources At Risk Comments: Sensitive Wetlands	
ESI Description 10A: Salt- and brackish-water marshes			
Contact Information			
Contact: N/A		Special Contact:	
Site Statistics			
Submitted By EOC		State Submitter: DEQ/ Terrebonne Parish/DNR/CPRA	
Submit Date: 2012.10.01		State Comments: State concurs with Parish	

LAKE TAMBOUR QUAD

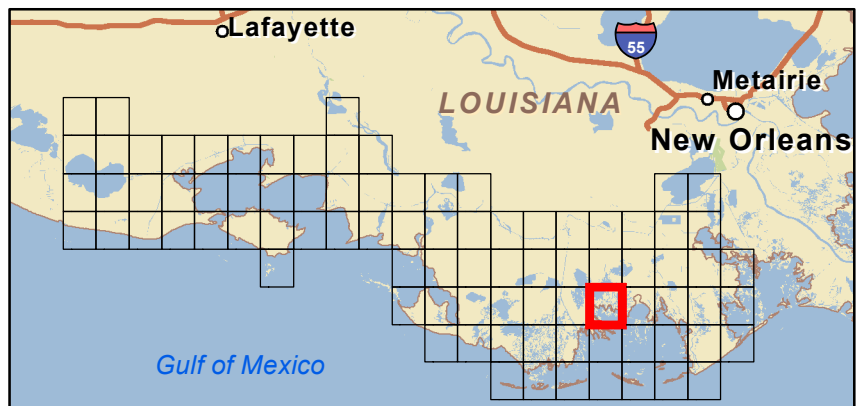
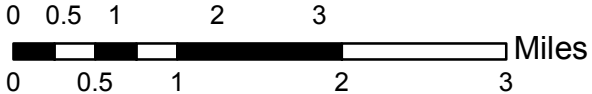


Legend

- GRP Sites
- Quad Boundaries
- Parish Boundaries



A horizontal scale bar with three segments. The first segment is labeled '0', the second '10', and the third '20'. To the right of the bar is the word 'Kilometers'.



Site Information: A1		Location Information	
Name: Inlet from Bay la Peur		Parish:	Terrebonne
		Quad Name:	Lake Tambour
Priority: A		Quad Number:	2909044
Site Alias: N/A		Mile Marker:	
		Managed (Y/N)?: N	
Site Description: Inlet		Latitude:	29° 18' 33.131" N
		Longitude:	90° 32' 01.858" W
Response Considerations			
Site Strategy: Deflection Booming		Site Strategy Comments:	
Site Waterbody Type: Narrow Tidal Channel			
Current Wave Action: Current >1 kt			
Waterbody Opening: 500-1000 ft			
Resources At Risk			
ESI Code: 10A		Resources At Risk Comments:	
ESI Description 10A: Salt- and brackish-water marshes			
Contact Information			
Contact: N/A		Special Contact:	
Site Statistics			
Submitted By DNR/CPRA		State Submitter: DNR/CPRA	
Submit Date: 2013.04.16		State Comments:	

Site Information: B1		Location Information	
Name: Bayou Barre at Bay Bourbeaux		Parish:	Terrebonne
		Quad Name:	Lake Tambour
Priority: B		Quad Number:	2909044
Site Alias: None		Mile Marker:	
		Managed (Y/N)?: N	
Site Description: Sensitive Wetlands		Latitude:	29° 19' 55.554" N
		Longitude:	90° 32' 25.252" W
Response Considerations			
Site Strategy: Deflection Booming		Site Strategy Comments:	
Site Waterbody Type: Narrow Tidal Channel			
Current Wave Action: Current >1 kt			
Waterbody Opening: < 500 ft			
Resources At Risk			
ESI Code: 10A		Resources At Risk Comments: Sensitive Wetlands	
ESI Description 10A: Salt- and brackish-water marshes			
Contact Information			
Contact: N/A		Special Contact:	
Site Statistics			
Submitted By EOC		State Submitter: DEQ/ Terrebonne Parish/DNR/CPRA	
Submit Date: 2012.10.01		State Comments: State concurs with Parish	

Site Information: B2		Location Information	
Name: Bayou Cuhghugne		Parish:	Terrebonne
		Quad Name:	Lake Tambour
Priority: B		Quad Number:	2909044
Site Alias: None		Mile Marker:	
		Managed (Y/N)?: N	
Site Description: Sensitive Wetlands		Latitude:	29° 19' 04.524" N
		Longitude:	90° 34' 46.181" W
Response Considerations			
Site Strategy: Deflection Booming		Site Strategy Comments:	
Site Waterbody Type: Narrow Tidal Channel			
Current Wave Action: Current >1 kt			
Waterbody Opening: < 500 ft			
Resources At Risk			
ESI Code: 10A		Resources At Risk Comments: Sensitive Wetlands	
ESI Description 10A: Salt- and brackish-water marshes			
Contact Information			
Contact: N/A		Special Contact:	
Site Statistics			
Submitted By EOC		State Submitter: DEQ/ Terrebonne Parish/DNR/CPRA	
Submit Date: 2012.10.01		State Comments: State concurs with Parish	

Site Information: B3		Location Information	
Name: Canal at Bay Boudreaux		Parish:	Terrebonne
		Quad Name:	Lake Tambour
Priority:	B	Quad Number:	2909044
Site Alias: None		Mile Marker:	
		Managed (Y/N)?: N	
Site Description: Sensitive Wetlands		Latitude:	29° 18' 53.271" N
		Longitude:	90° 34' 23.989" W
Response Considerations			
Site Strategy: Deflection Booming		Site Strategy Comments:	
Site Waterbody Type: Narrow Tidal Channel			
Current Wave Action: Current >1 kt			
Waterbody Opening: 500-1000 ft			
Resources At Risk			
ESI Code: 10A		Resources At Risk Comments: Sensitive Wetlands	
ESI Description 10A: Salt- and brackish-water marshes			
Contact Information			
Contact: N/A		Special Contact:	
Site Statistics			
Submitted By EOC		State Submitter: DEQ/ Terrebonne Parish/DNR/CPRA	
Submit Date: 2012.10.01		State Comments: State concurs with Parish	

Site Information: B4		Location Information	
Name: Bayou Mangue at Bay Boudreaux		Parish:	Terrebonne
		Quad Name:	Lake Tambour
Priority: B		Quad Number:	2909044
Site Alias: None		Mile Marker:	
		Managed (Y/N)?: N	
Site Description: Sensitive Wetlands		Latitude:	29° 18' 47.487" N
		Longitude:	90° 34' 04.450" W
Response Considerations			
Site Strategy: Deflection Booming		Site Strategy Comments:	
Site Waterbody Type: Narrow Tidal Channel			
Current Wave Action: Current >1 kt			
Waterbody Opening: < 500 ft			
Resources At Risk			
ESI Code: 10A		Resources At Risk Comments: Sensitive Wetlands	
ESI Description 10A: Salt- and brackish-water marshes			
Contact Information			
Contact: N/A		Special Contact:	
Site Statistics			
Submitted By EOC		State Submitter: DEQ/ Terrebonne Parish/DNR/CPRA	
Submit Date: 2012.10.01		State Comments: State concurs with Parish	

Site Information: B5		Location Information	
Name: Lake Tambour (east)		Parish:	Terrebonne
		Quad Name:	Lake Tambour
Priority: B		Quad Number:	2909044
Site Alias: None		Mile Marker:	
		Managed (Y/N)?:	N
Site Description: Sensitive Wetlands		Latitude:	29° 18' 24.910" N
		Longitude:	90° 30' 06.393" W
Response Considerations			
Site Strategy: Deferred Action		Site Strategy Comments:	
Site Waterbody Type: Entrance to Bays, etc			
Current Wave Action: Breaking Waves >1.5 ft			
Waterbody Opening: 1000-1500 ft			
Resources At Risk			
ESI Code: 10A		Resources At Risk Comments: Sensitive Wetlands	
ESI Description 10A: Salt- and brackish-water marshes			
Contact Information			
Contact: N/A		Special Contact:	
Site Statistics			
Submitted By EOC		State Submitter: DEQ/ Terrebonne Parish/DNR/CPRA	
Submit Date: 2012.10.01		State Comments: State concurs with Parish	

Site Information: B6		Location Information	
Name: Lake Tambour (west)		Parish:	Terrebonne
		Quad Name:	Lake Tambour
Priority: B		Quad Number:	2909044
Site Alias: None		Mile Marker:	
		Managed (Y/N)?: N	
Site Description: Sensitive Wetlands		Latitude:	29° 18' 21.963" N
		Longitude:	90° 31' 40.539" W
Response Considerations			
Site Strategy: Deferred Action		Site Strategy Comments:	
Site Waterbody Type: Entrance to Bays, etc			
Current Wave Action:			
Waterbody Opening: 1000-1500 ft			
Resources At Risk			
ESI Code: 10A		Resources At Risk Comments: Sensitive Wetlands	
ESI Description 10A: Salt- and brackish-water marshes			
Contact Information			
Contact: N/A		Special Contact:	
Site Statistics			
Submitted By EOC		State Submitter: DEQ/ Terrebonne Parish/DNR/CPRA	
Submit Date: 2012.10.01		State Comments: State concurs with Parish	

Site Information: B7		Location Information	
Name: Lake Tambour (central)		Parish:	Terrebonne
		Quad Name:	Lake Tambour
Priority: B		Quad Number:	2909044
Site Alias: None		Mile Marker:	
		Managed (Y/N)?: N	
Site Description: Sensitive Wetlands		Latitude:	29° 18' 21.121" N
		Longitude:	90° 30' 32.223" W
Response Considerations			
Site Strategy: Deflection Booming		Site Strategy Comments:	
Site Waterbody Type: Narrow Tidal Channel			
Current Wave Action: Current >1 kt			
Waterbody Opening: 500-1000 ft			
Resources At Risk			
ESI Code: 10A		Resources At Risk Comments: Sensitive Wetlands	
ESI Description 10A: Salt- and brackish-water marshes			
Contact Information			
Contact: N/A		Special Contact:	
Site Statistics			
Submitted By EOC		State Submitter: DEQ/ Terrebonne Parish/DNR/CPRA	
Submit Date: 2012.10.01		State Comments: State concurs with Parish	

Site Information: B8		Location Information	
Name: T45 CWPPRA Project (north)	Parish:	Terrebonne	
	Quad Name:	Lake Tambour	
Priority: B	Quad Number:	2909044	
Site Alias: N/A	Mile Marker:		
	Managed (Y/N)?:	N	
Site Description: Oyster Reef	Latitude:	29° 17' 15.678" N	
	Longitude:	90° 33' 12.365" W	
Response Considerations			
Site Strategy: Deferred Action		Site Strategy Comments:	
Site Waterbody Type: Open Water			
Current Wave Action: Breaking Waves >1.5 ft			
Waterbody Opening: Not Applicable			
Resources At Risk			
ESI Code: 10A		Resources At Risk Comments:	
ESI Description 10A: Salt- and brackish-water marshes			
		Oyster Reefs	
Contact Information			
Contact: N/A		Special Contact:	
Site Statistics			
Submitted By DNR/CPRA		State Submitter: DNR/CPRA	
Submit Date: 2013.04.16		State Comments:	

Site Information: B9		Location Information	
Name: Bayou Terrebonne		Parish:	Terrebonne
		Quad Name:	Lake Tambour
Priority: B		Quad Number:	2909044
Site Alias: None		Mile Marker:	
		Managed (Y/N)?: N	
Site Description: Sensitive Wetlands		Latitude:	29° 17' 07.416" N
		Longitude:	90° 37' 22.236" W
Response Considerations			
Site Strategy: Deflection Booming		Site Strategy Comments:	
Site Waterbody Type: Narrow Tidal Channel			
Current Wave Action: Current >1 kt			
Waterbody Opening: 500-1000 ft			
Resources At Risk			
ESI Code: 10A		Resources At Risk Comments: Sensitive Wetlands	
ESI Description 10A: Salt- and brackish-water marshes			
Contact Information			
Contact: N/A		Special Contact:	
Site Statistics			
Submitted By EOC		State Submitter: DEQ/ Terrebonne Parish/DNR/CPRA	
Submit Date: 2012.10.01		State Comments: State concurs with Parish	

Site Information: B10		Location Information	
Name: T45 CWPPRA Project (south)	Parish:	Terrebonne	
	Quad Name:	Lake Tambour	
Priority: B	Quad Number:	2909044	
Site Alias: N/A	Mile Marker:		
	Managed (Y/N)?:	N	
	Latitude:	29° 15' 25.164" N	
Site Description: Oyster Reef	Longitude:	90° 35' 27.066" W	
Response Considerations			
Site Strategy: Deferred Action		Site Strategy Comments:	
Site Waterbody Type: Open Water			
Current Wave Action: Breaking Waves >1.5 ft			
Waterbody Opening: Not Applicable			
Resources At Risk			
ESI Code: 10A		Resources At Risk Comments:	
ESI Description 10A: Salt- and brackish-water marshes			
		Oyster Reefs	
Contact Information			
Contact: N/A		Special Contact:	
Site Statistics			
Submitted By DNR/CPRA		State Submitter: DNR/CPRA	
Submit Date: 2013.04.16		State Comments:	

LAKE FELICITY QUAD



Legend

- GRP Sites
- Quad Boundaries
- Parish Boundaries

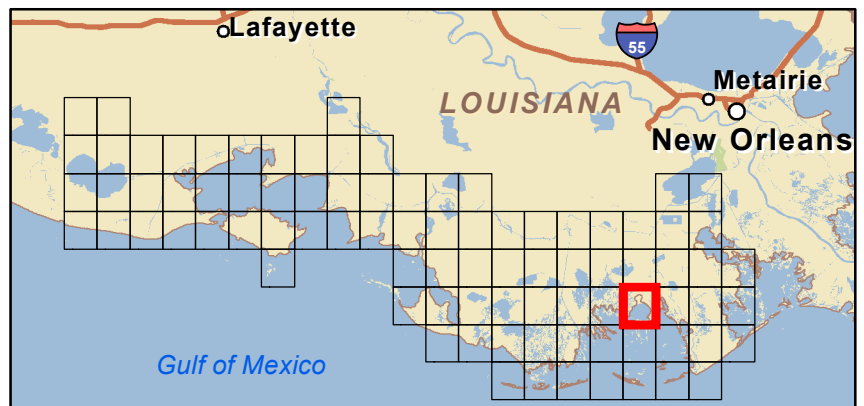


Kilometers

0 0.5 1 2 3

Miles

0 0.5 1 2 3



Site Information: A1		Location Information	
Name: Canal		Parish: Lafourche	
		Quad Name: Lake Felicity	
Priority: A		Quad Number: 2909045	
Site Alias: N/A		Mile Marker:	
		Managed (Y/N)?: N	
Site Description: Sensitive Habitat		Latitude: 29° 16' 30.023" N	
		Longitude: 90° 22' 44.028" W	
Response Considerations			
Site Strategy: Deflection Booming		Site Strategy Comments:	
Site Waterbody Type: Narrow Tidal Channel			
Current Wave Action: Current >1 kt			
Waterbody Opening: < 500 ft			
Resources At Risk			
ESI Code: 10A		Resources At Risk Comments:	
ESI Description 10A: Salt- and brackish-water marshes			
		Sensitive Habitat	
Contact Information			
Contact: N/A		Special Contact:	
Site Statistics			
Submitted By DEQ-Jeff Dauzat and Steve Lorio		State Submitter: DEQ-Jeff Dauzat and Steve Lorio	
Submit Date: 2013.04.16		State Comments: Sensitive Habitat	

Site Information: A2		Location Information	
Name: Island in Lake Felicity	Parish:	Terrebonne	
	Quad Name:	Lake Felicity	
Priority: A	Quad Number:	2909045	
Site Alias: N/A	Mile Marker:		
	Managed (Y/N)?:	N	
	Latitude:	29° 15' 18.072" N	
Site Description: Bird nesting area	Longitude:	90° 26' 21.277" W	
Response Considerations			
Site Strategy: Deferred Action		Site Strategy Comments:	
Site Waterbody Type: Straight Coastline			
Current Wave Action: Breaking Waves >1.5 ft			
Waterbody Opening: Not Applicable			
Resources At Risk			
ESI Code: 10A		Resources At Risk Comments: Pelican, roseate spoonbill and tern/gull nesting colony	
ESI Description 10A: Salt- and brackish-water marshes			
Contact Information			
Contact: N/A		Special Contact:	
Site Statistics			
Submitted By Preexisting Parish Assessment		State Submitter:	
Submit Date: 2012.10.01		State Comments:	

Site Information: B1		Location Information	
Name: Lake Chien East		Parish:	Terrebonne
		Quad Name:	Lake Felicity
Priority: B		Quad Number:	2909045
Site Alias: None		Mile Marker:	
		Managed (Y/N)?: N	
Site Description: Sensitive Wetlands		Latitude:	29° 21' 01.237" N
		Longitude:	90° 26' 48.491" W
Response Considerations			
Site Strategy: Deflection Booming		Site Strategy Comments:	
Site Waterbody Type: Narrow Tidal Channel			
Current Wave Action: Current >1 kt			
Waterbody Opening: < 500 ft			
Resources At Risk			
ESI Code: 10A		Resources At Risk Comments: Sensitive Wetlands	
ESI Description 10A: Salt- and brackish-water marshes			
Contact Information			
Contact: N/A		Special Contact:	
Site Statistics			
Submitted By EOC		State Submitter: DEQ/ Terrebonne Parish/DNR/CPRA	
Submit Date: 2012.10.01		State Comments: State concurs with Parish	

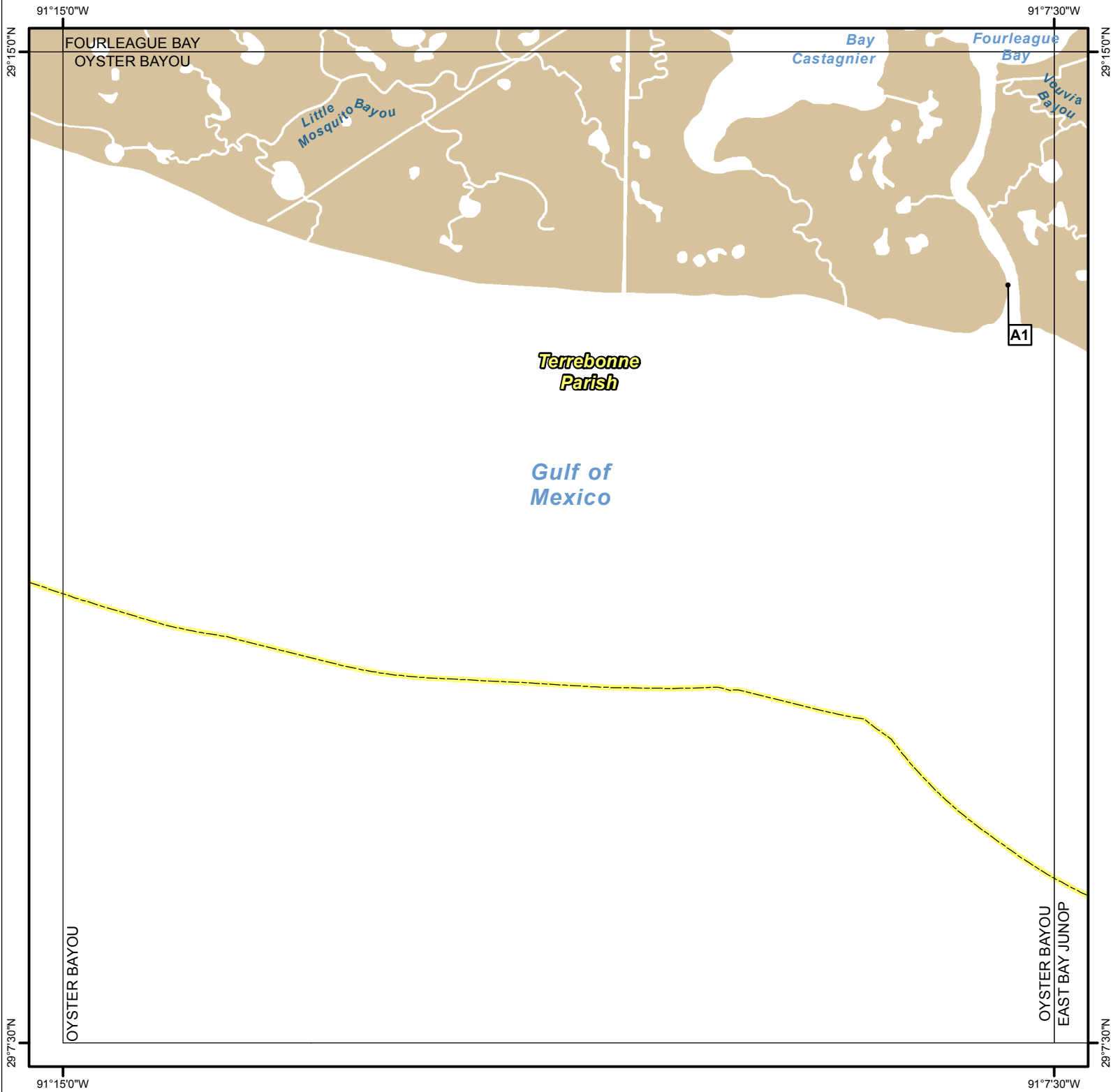
Site Information: B2		Location Information	
Name: Bayou Pointe Au Chien		Parish:	Terrebonne
		Quad Name:	Lake Felicity
Priority: B		Quad Number:	2909045
Site Alias: None		Mile Marker:	
		Managed (Y/N)?: N	
Site Description: Sensitive Wetlands		Latitude:	29° 20' 53.587" N
		Longitude:	90° 25' 47.073" W
Response Considerations			
Site Strategy: Deflection Booming		Site Strategy Comments:	
Site Waterbody Type: Narrow Tidal Channel			
Current Wave Action: Current >1 kt			
Waterbody Opening: 500-1000 ft			
Resources At Risk			
ESI Code: 10A		Resources At Risk Comments: Sensitive Wetlands	
ESI Description 10A: Salt- and brackish-water marshes			
Contact Information			
Contact: N/A		Special Contact:	
Site Statistics			
Submitted By EOC		State Submitter: DEQ/ Terrebonne Parish/DNR/CPRA	
Submit Date: 2012.10.01		State Comments: State concurs with Parish	

Site Information: B3		Location Information	
Name: Lake Chien Central		Parish:	Terrebonne
		Quad Name:	Lake Felicity
Priority: B		Quad Number:	2909045
Site Alias: None		Mile Marker:	
		Managed (Y/N)?: N	
Site Description: Sensitive Wetlands		Latitude:	29° 20' 44.778" N
		Longitude:	90° 27' 10.289" W
Response Considerations			
Site Strategy: Deflection Booming		Site Strategy Comments:	
Site Waterbody Type: Narrow Tidal Channel			
Current Wave Action: Current >1 kt			
Waterbody Opening: < 500 ft			
Resources At Risk			
ESI Code: 10A		Resources At Risk Comments: Sensitive Wetlands	
ESI Description 10A: Salt- and brackish-water marshes			
Contact Information			
Contact: N/A		Special Contact:	
Site Statistics			
Submitted By EOC		State Submitter: DEQ/ Terrebonne Parish/DNR/CPRA	
Submit Date: 2012.10.01		State Comments: State concurs with Parish	

Site Information: B4		Location Information	
Name: Lake Chien West		Parish:	Terrebonne
		Quad Name:	Lake Felicity
Priority: B		Quad Number:	2909045
Site Alias: None		Mile Marker:	
		Managed (Y/N)?: N	
Site Description: Sensitive Wetlands		Latitude:	29° 20' 12.070" N
		Longitude:	90° 27' 35.027" W
Response Considerations			
Site Strategy: Deflection Booming		Site Strategy Comments:	
Site Waterbody Type: Narrow Tidal Channel			
Current Wave Action: Current >1 kt			
Waterbody Opening: 500-1000 ft			
Resources At Risk			
ESI Code: 10A		Resources At Risk Comments: Sensitive Wetlands	
ESI Description 10A: Salt- and brackish-water marshes			
Contact Information			
Contact: N/A		Special Contact:	
Site Statistics			
Submitted By EOC		State Submitter: DEQ/ Terrebonne Parish/DNR/CPRA	
Submit Date: 2012.10.01		State Comments: State concurs with Parish	

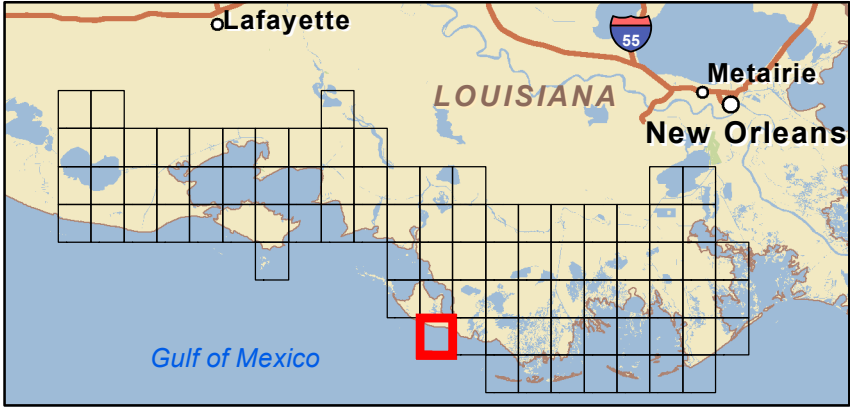
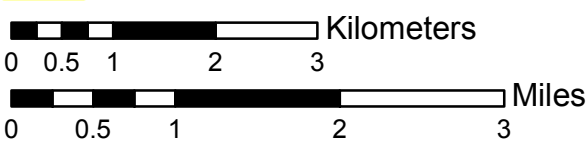
Site Information: B5		Location Information	
Name: Lake Felicity West		Parish:	Terrebonne
		Quad Name:	Lake Felicity
Priority: B		Quad Number:	2909045
Site Alias: None		Mile Marker:	
		Managed (Y/N)?: N	
Site Description: Sensitive Wetlands		Latitude:	29° 18' 37.811" N
		Longitude:	90° 27' 44.777" W
Response Considerations			
Site Strategy: Deflection Booming		Site Strategy Comments:	
Site Waterbody Type: Narrow Tidal Channel			
Current Wave Action: Current >1 kt			
Waterbody Opening: < 500 ft			
Resources At Risk			
ESI Code: 10A		Resources At Risk Comments: Sensitive Wetlands	
ESI Description 10A: Salt- and brackish-water marshes			
Contact Information			
Contact: N/A		Special Contact:	
Site Statistics			
Submitted By EOC		State Submitter: DEQ/ Terrebonne Parish/DNR/CPRA	
Submit Date: 2012.10.01		State Comments: State concurs with Parish	

OYSTER BAYOU QUAD



Legend

- GRP Sites
- Quad Boundaries
- Parish Boundaries



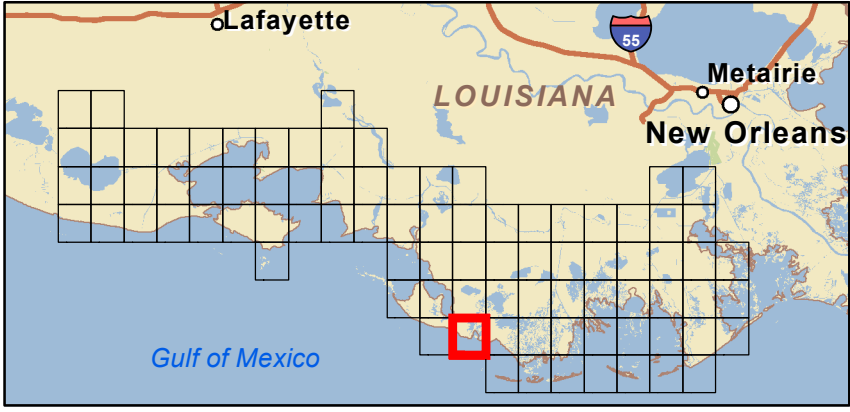
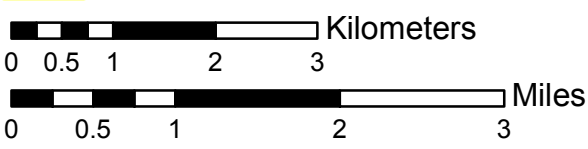
Site Information: A1		Location Information	
Name: Mouth of Oyster Bayou	Parish: Terrebonne	Quad Name: Oyster Bayou	
Priority: A	Quad Number: 2909155		
Site Alias: None	Mile Marker:		
	Managed (Y/N)?: N		
	Latitude: 29° 13' 14.328" N		
Site Description: Avian nesting area (beach nesters) & critical Piping Plover habitat	Longitude: 91° 07' 50.741" W		
Response Considerations			
Site Strategy: Diversion Booming to Collection Point		Site Strategy Comments:	
Site Waterbody Type: Narrow Tidal Channel			
Current Wave Action: Current >1 kt			
Waterbody Opening: 500-1000 ft			
Resources At Risk			
ESI Code: 10A/6A		Resources At Risk Comments: Avian nesting area (beach nesters) & critical Piping Plover habitat	
ESI Description 10A: Salt- and brackish-water marshes / 6A: Gravel beaches			
Contact Information			
Contact: N/A		Special Contact:	
Site Statistics			
Submitted By Preexisting Parish Assessment		State Submitter: DEQ/ Terrebonne Parish/DNR/CPRA	
Submit Date: 2012.03.13		State Comments: State concurs with Parish	

EAST BAY JUNOP QUAD



Legend

- GRP Sites
- Quad Boundaries
- Parish Boundaries



Site Information: B1		Location Information	
Name: Bayou Junop at Terrebonne Bay		Parish:	Terrebonne
		Quad Name:	East Bay Junop
Priority: B		Quad Number:	2909156
Site Alias: None		Mile Marker:	
		Managed (Y/N)?: N	
Site Description: Sensitive Wetlands		Latitude:	29° 12' 48.307" N
		Longitude:	91° 02' 25.152" W
Response Considerations			
Site Strategy: Deflection Booming		Site Strategy Comments:	
Site Waterbody Type: Narrow Tidal Channel			
Current Wave Action: Current >1 kt			
Waterbody Opening: 500-1000 ft			
Resources At Risk			
ESI Code: 10A		Resources At Risk Comments: Sensitive Wetlands	
ESI Description 10A: Salt- and brackish-water marshes			
Contact Information			
Contact: N/A		Special Contact:	
Site Statistics			
Submitted By EOC		State Submitter: DEQ/ Terrebonne Parish/DNR/CPRA	
Submit Date: 2012.10.01		State Comments: State concurs with Parish	

Site Information: B2		Location Information	
Name: Indian Bayou at Terrebonne Bay	Parish:	Terrebonne	
	Quad Name:	East Bay Junop	
Priority: B	Quad Number:	2909156	
Site Alias: None	Mile Marker:		
	Managed (Y/N)?:	N	
	Latitude:	29° 12' 39.729" N	
Site Description: Sensitive Wetlands	Longitude:	91° 00' 57.990" W	
Response Considerations			
Site Strategy: Deflection Booming		Site Strategy Comments:	
Site Waterbody Type: Narrow Tidal Channel			
Current Wave Action: Current >1 kt			
Waterbody Opening: < 500 ft			
Resources At Risk			
ESI Code: 10A		Resources At Risk Comments: Sensitive Wetlands	
ESI Description 10A: Salt- and brackish-water marshes			
Contact Information			
Contact: N/A		Special Contact:	
Site Statistics			
Submitted By EOC		State Submitter: DEQ/ Terrebonne Parish/DNR/CPRA	
Submit Date: 2012.10.01		State Comments: State concurs with Parish	

Site Information: B3		Location Information	
Name: Bayou at Terrebonne Bay (north)	Parish:	Terrebonne	
	Quad Name:	East Bay Junop	
Priority: B	Quad Number:	2909156	
Site Alias: None	Mile Marker:		
	Managed (Y/N)?:	N	
	Latitude:	29° 12' 39.070" N	
Site Description: Sensitive Wetlands	Longitude:	91° 02' 36.149" W	
Response Considerations			
Site Strategy: Deflection Booming		Site Strategy Comments:	
Site Waterbody Type: Narrow Tidal Channel			
Current Wave Action: Current >1 kt			
Waterbody Opening: < 500 ft			
Resources At Risk			
ESI Code: 10A		Resources At Risk Comments: Sensitive Wetlands	
ESI Description 10A: Salt- and brackish-water marshes			
Contact Information			
Contact: N/A		Special Contact:	
Site Statistics			
Submitted By EOC		State Submitter: DEQ/ Terrebonne Parish/DNR/CPRA	
Submit Date: 2012.10.01		State Comments: State concurs with Parish	

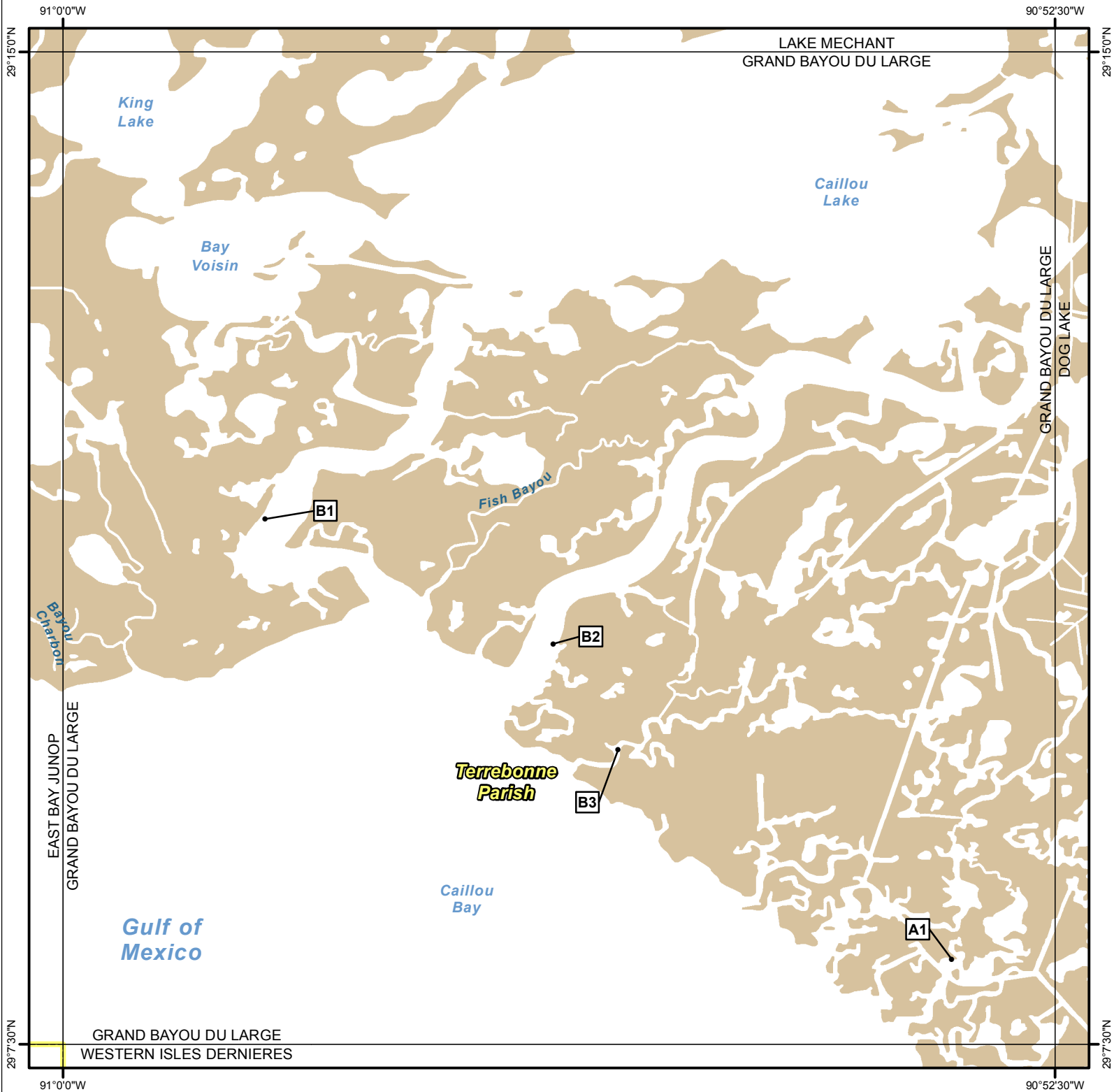
Site Information: B4		Location Information	
Name: Taylor Bayou at Terrebonne Bay		Parish:	Terrebonne
		Quad Name:	East Bay Junop
Priority: B		Quad Number:	2909156
Site Alias: None		Mile Marker:	
		Managed (Y/N)?: N	
Site Description: Sensitive Wetlands		Latitude:	29° 12' 15.340" N
		Longitude:	91° 01' 45.471" W
Response Considerations			
Site Strategy: Deferred Action		Site Strategy Comments:	
Site Waterbody Type: Narrow Tidal Channel			
Current Wave Action: Current >1 kt			
Waterbody Opening: 1000-1500 ft			
Resources At Risk			
ESI Code: 10A		Resources At Risk Comments: Sensitive Wetlands	
ESI Description 10A: Salt- and brackish-water marshes			
Contact Information			
Contact: N/A		Special Contact:	
Site Statistics			
Submitted By EOC		State Submitter: DEQ/ Terrebonne Parish/DNR/CPRA	
Submit Date: 2012.10.01		State Comments: State concurs with Parish	

Site Information: B5		Location Information	
Name: Bayou De West at Terrebonne Bay		Parish:	Terrebonne
		Quad Name:	East Bay Junop
Priority:	B	Quad Number:	2909156
Site Alias: None		Mile Marker:	
		Managed (Y/N)?: N	
Site Description: Sensitive Wetlands		Latitude:	29° 11' 33.729" N
		Longitude:	91° 03' 15.791" W
Response Considerations			
Site Strategy: Deflection Booming		Site Strategy Comments:	
Site Waterbody Type: Narrow Tidal Channel			
Current Wave Action: Current >1 kt			
Waterbody Opening: 500-1000 ft			
Resources At Risk			
ESI Code: 10A/6A/2A		Resources At Risk Comments: Sensitive Wetlands	
ESI Description 10A: Salt- and brackish-water marshes / 6A: Gravel beaches / 2A: Exposed Wave-cut Platform in clay			
Contact Information			
Contact: N/A		Special Contact:	
Site Statistics			
Submitted By EOC		State Submitter: DEQ/ Terrebonne Parish/DNR/CPRA	
Submit Date: 2012.10.01		State Comments: State concurs with Parish	

Site Information: B6		Location Information	
Name: Bayou at Terrebonne Bay (south)	Parish:	Terrebonne	
	Quad Name:	East Bay Junop	
Priority: B	Quad Number:	2909156	
Site Alias: None	Mile Marker:		
	Managed (Y/N)?:	N	
	Latitude:	29° 11' 26.836" N	
Site Description: Bird Nesting Area / Sensitive Wetlands	Longitude:	91° 01' 06.067" W	
Response Considerations			
Site Strategy: Deflection Booming	Site Strategy Comments:		
Site Waterbody Type: Narrow Tidal Channel			
Current Wave Action: Current >1 kt			
Waterbody Opening: < 500 ft			
Resources At Risk			
ESI Code: 10A	Resources At Risk Comments: Bird Nesting Area / Sensitive Wetlands		
ESI Description 10A: Salt- and brackish-water marshes			
Contact Information			
Contact: N/A	Special Contact:		
Site Statistics			
Submitted By EOC	State Submitter: DEQ/ Terrebonne Parish/DNR/CPRA		
Submit Date: 2012.10.01	State Comments: State concurs with Parish		

Site Information: B7		Location Information	
Name: Jack stout at Terrebonne Bay		Parish: Terrebonne	
		Quad Name: East Bay Junop	
Priority: B		Quad Number: 2909156	
Site Alias: None		Mile Marker:	
		Managed (Y/N)?: N	
Site Description: Sensitive Wetlands		Latitude: 29° 10' 57.592" N	
		Longitude: 91° 00' 47.299" W	
Response Considerations			
Site Strategy: Deflection Booming		Site Strategy Comments:	
Site Waterbody Type: Narrow Tidal Channel			
Current Wave Action: Current >1 kt			
Waterbody Opening: 500-1000 ft			
Resources At Risk			
ESI Code: 10A		Resources At Risk Comments: Sensitive Wetlands	
ESI Description 10A: Salt- and brackish-water marshes			
Contact Information			
Contact: N/A		Special Contact:	
Site Statistics			
Submitted By EOC		State Submitter: DEQ/ Terrebonne Parish/DNR/CPRA	
Submit Date: 2012.10.01		State Comments: State concurs with Parish	

GRAND BAYOU DU LARGE QUAD

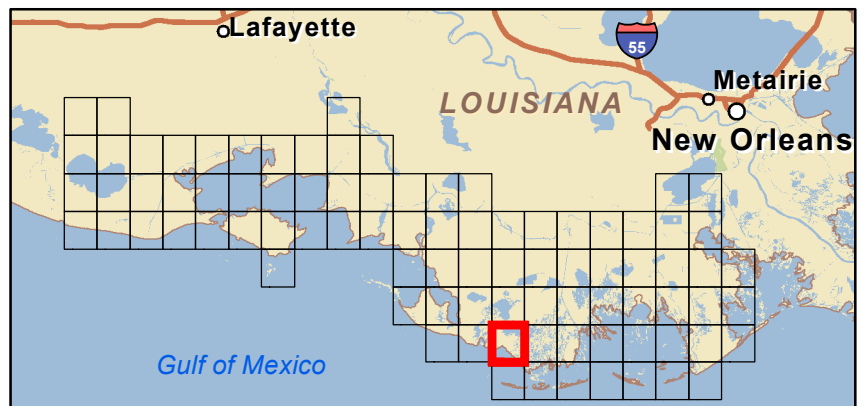


Legend

- GRP Sites
- Quad Boundaries
- Parish Boundaries

0 0.5 1 2 3 Kilometers

0 0.5 1 2 3 Miles



Site Information: A1		Location Information	
Name: Grand Bayou		Parish:	Terrebonne
		Quad Name:	Grand Bayou Du Large
Priority: A		Quad Number:	2909049
Site Alias: None		Mile Marker:	
		Managed (Y/N)?: N	
Site Description: Sensitive habitat		Latitude:	29° 08' 08.513" N
		Longitude:	90° 53' 16.721" W
Response Considerations			
Site Strategy: Deflection Booming		Site Strategy Comments:	
Site Waterbody Type: Small Streams			
Current Wave Action: Currents >2 kts			
Waterbody Opening: < 500 ft			
Resources At Risk			
ESI Code: 10A		Resources At Risk Comments: Sensitive Wetlands	
ESI Description 10A: Salt- and brackish-water marshes			
Contact Information			
Contact: N/A		Special Contact:	
Site Statistics			
Submitted By EOC		State Submitter: DEQ/ Terrebonne Parish/DNR/CPRA	
Submit Date: 2012.10.01		State Comments: State concurs with Parish	

Site Information: B1		Location Information	
Name: Bayou Dularge at Terrebonne Bay		Parish:	Terrebonne
		Quad Name:	Grand Bayou Du Large
Priority: B		Quad Number:	2909049
Site Alias: None		Mile Marker:	
		Managed (Y/N)?: N	
Site Description: Sensitive Wetlands		Latitude:	29° 11' 28.206" N
		Longitude:	90° 58' 28.304" W
Response Considerations			
Site Strategy: Deferred Action		Site Strategy Comments:	
Site Waterbody Type: Narrow Tidal Channel			
Current Wave Action: Current >1 kt			
Waterbody Opening: 2000-2500 ft			
Resources At Risk			
ESI Code: 10A		Resources At Risk Comments: Sensitive Wetlands	
ESI Description 10A: Salt- and brackish-water marshes			
Contact Information			
Contact: N/A		Special Contact:	
Site Statistics			
Submitted By EOC		State Submitter: DEQ/ Terrebonne Parish/DNR/CPRA	
Submit Date: 2012.10.01		State Comments: State concurs with Parish	

Site Information: B2		Location Information	
Name: Grand Bayou Dularge at Terrebonne Bay	Parish:	Terrebonne	
	Quad Name:	Grand Bayou Du Large	
Priority: B	Quad Number:	2909049	
Site Alias: None	Mile Marker:		
	Managed (Y/N)?:	N	
	Latitude:	29° 10' 31.652" N	
Site Description: Sensitive Wetlands	Longitude:	90° 56' 17.645" W	
Response Considerations			
Site Strategy: Deferred Action		Site Strategy Comments:	
Site Waterbody Type: Narrow Tidal Channel			
Current Wave Action: Current >1 kt			
Waterbody Opening: 2000-2500 ft			
Resources At Risk			
ESI Code: 10A		Resources At Risk Comments: Sensitive Wetlands	
ESI Description 10A: Salt- and brackish-water marshes			
Contact Information			
Contact: N/A		Special Contact:	
Site Statistics			
Submitted By EOC		State Submitter: DEQ/ Terrebonne Parish/DNR/CPRA	
Submit Date: 2012.10.01		State Comments: State concurs with Parish	

Site Information: B3		Location Information	
Name: Turtle Bayou at Terrebonne Bay		Parish:	Terrebonne
		Quad Name:	Grand Bayou Du Large
Priority: B		Quad Number:	2909049
Site Alias: None		Mile Marker:	
		Managed (Y/N)?: N	
Site Description: Sensitive Wetlands		Latitude:	29° 09' 43.462" N
		Longitude:	90° 55' 48.237" W
Response Considerations			
Site Strategy: Deflection Booming		Site Strategy Comments:	
Site Waterbody Type: Narrow Tidal Channel			
Current Wave Action: Current >1 kt			
Waterbody Opening: < 500 ft			
Resources At Risk			
ESI Code: 10A		Resources At Risk Comments: Sensitive Wetlands	
ESI Description 10A: Salt- and brackish-water marshes			
Contact Information			
Contact: N/A		Special Contact:	
Site Statistics			
Submitted By EOC		State Submitter: DEQ/ Terrebonne Parish/DNR/CPRA	
Submit Date: 2012.10.01		State Comments: State concurs with Parish	

DOG LAKE QUAD



Legend

- GRP Sites
- Quad Boundaries
- Parish Boundaries

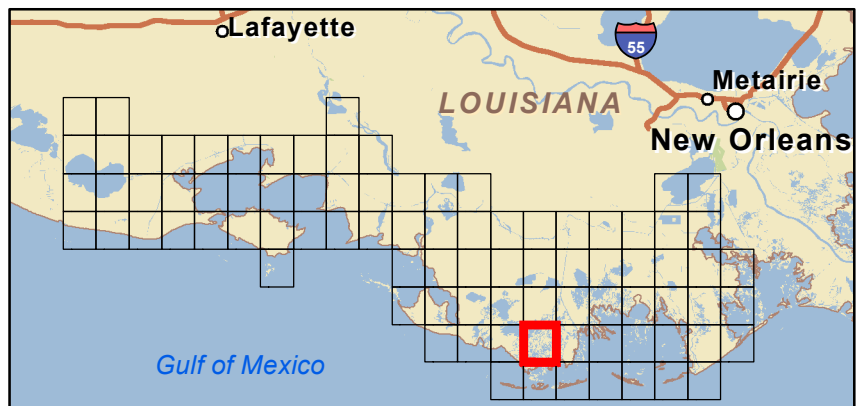


Kilometers

0 0.5 1 2 3

Miles

0 0.5 1 2 3



Site Information: B1		Location Information	
Name: Bayou Grand Caillou at Moncleuse Bay		Parish: Terrebonne	
		Quad Name: Dog Lake	
Priority: B		Quad Number: 2909050	
Site Alias: None		Mile Marker:	
		Managed (Y/N)?: N	
Site Description: Sensitive Wetlands		Latitude: 29° 14' 13.680" N	
		Longitude: 90° 48' 36.971" W	
Response Considerations			
Site Strategy: Diversion Booming to Collection Point		Site Strategy Comments:	
Site Waterbody Type: Narrow Tidal Channel			
Current Wave Action: Current >1 kt			
Waterbody Opening: 500-1000 ft			
Resources At Risk			
ESI Code: 10A		Resources At Risk Comments: Sensitive Wetlands	
ESI Description 10A: Salt- and brackish-water marshes			
Contact Information			
Contact: N/A		Special Contact:	
Site Statistics			
Submitted By EOC		State Submitter: DEQ/ Terrebonne Parish/DNR/CPRA	
Submit Date: 2012.10.01		State Comments: State concurs with Parish	

Site Information: B2		Location Information	
Name: Bayou Colyell at Pelican Lake		Parish:	Terrebonne
		Quad Name:	Dog Lake
Priority:	B	Quad Number:	2909050
Site Alias: None		Mile Marker:	
		Managed (Y/N)?: N	
Site Description: Sensitive Wetlands		Latitude:	29° 08' 24.252" N
		Longitude:	90° 48' 57.024" W
Response Considerations			
Site Strategy: Deferred Action		Site Strategy Comments:	
Site Waterbody Type: Narrow Tidal Channel			
Current Wave Action: Current >1 kt			
Waterbody Opening: 1000-1500 ft			
Resources At Risk			
ESI Code: 10A		Resources At Risk Comments: Sensitive Wetlands	
ESI Description 10A: Salt- and brackish-water marshes			
Contact Information			
Contact: N/A		Special Contact:	
Site Statistics			
Submitted By EOC		State Submitter: DEQ/ Terrebonne Parish/DNR/CPRA	
Submit Date: 2012.10.01		State Comments: State concurs with Parish	

Site Information: B3		Location Information	
Name: Bayou Sale at Pelican Lake		Parish:	Terrebonne
		Quad Name:	Dog Lake
Priority: B		Quad Number:	2909050
Site Alias: None		Mile Marker:	
		Managed (Y/N)?: N	
Site Description: Sensitive Wetlands		Latitude:	29° 07' 52.955" N
		Longitude:	90° 45' 17.148" W
Response Considerations			
Site Strategy: Deflection Booming		Site Strategy Comments:	
Site Waterbody Type: Narrow Tidal Channel			
Current Wave Action: Current >1 kt			
Waterbody Opening: < 500 ft			
Resources At Risk			
ESI Code: 10A		Resources At Risk Comments: Sensitive Wetlands	
ESI Description 10A: Salt- and brackish-water marshes			
Contact Information			
Contact: N/A		Special Contact:	
Site Statistics			
Submitted By EOC		State Submitter: DEQ/ Terrebonne Parish/DNR/CPRA	
Submit Date: 2012.10.01		State Comments: State concurs with Parish	

COCODRIE QUAD



Legend

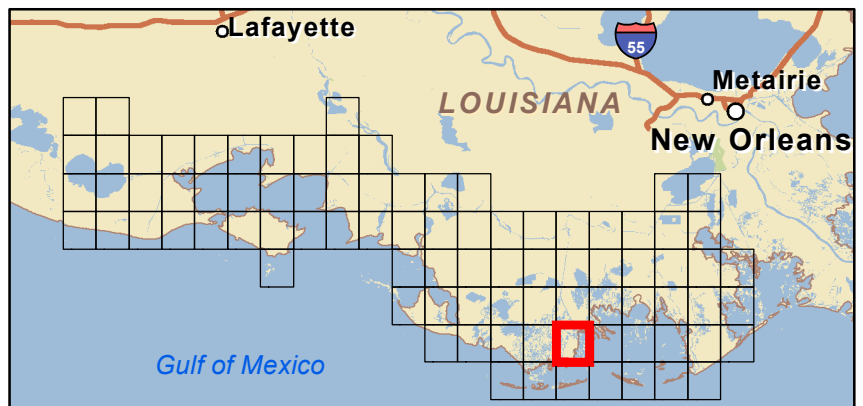
- GRP Sites
- Quad Boundaries
- Parish Boundaries

Kilometers

0 0.5 1 2 3

Miles

0 0.5 1 2 3



Site Information: A1		Location Information	
Name: White Pelican Island in Terrebonne Bay		Parish:	Terrebonne
		Quad Name:	Cocodrie
Priority: A		Quad Number:	2909051
Site Alias: N/A		Mile Marker:	
		Managed (Y/N)?: N	
Site Description: Bird nesting area		Latitude:	29° 08' 27.015" N
		Longitude:	90° 38' 57.771" W
Response Considerations			
Site Strategy: Deferred Action		Site Strategy Comments:	
Site Waterbody Type: Straight Coastline			
Current Wave Action: Breaking Waves >1.5 ft			
Waterbody Opening: Not Applicable			
Resources At Risk			
ESI Code: 10A		Resources At Risk Comments: Potential Brown Pelican and Tern nesting site	
ESI Description 10A: Salt- and brackish-water marshes			
Contact Information			
Contact: N/A		Special Contact:	
Site Statistics			
Submitted By LDWF-DJ Garland and Cassidy Lejeune		State Submitter: LDWF/Lafourche Parish	
Submit Date: 2013.04.16		State Comments:	

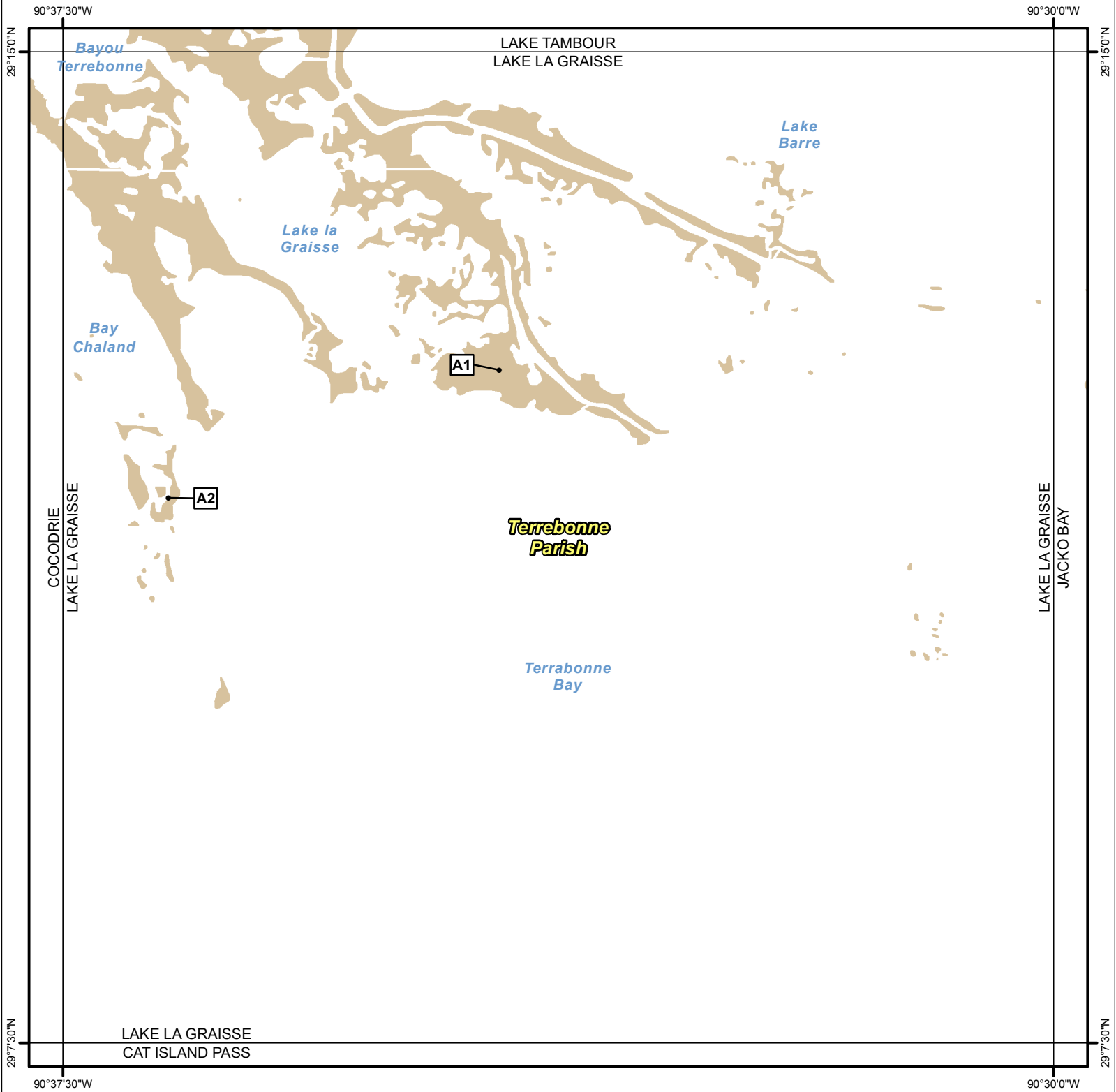
Site Information: A2		Location Information	
Name: Marsh / Island in Terrebonne Bay	Parish:	Terrebonne	
	Quad Name:	Cocodrie	
Priority: A	Quad Number:	2909051	
Site Alias: N/A	Mile Marker:		
	Managed (Y/N)?:	N	
	Latitude:	29° 07' 58.191" N	
Site Description: Bird nesting area	Longitude:	90° 41' 49.442" W	
Response Considerations			
Site Strategy: Deferred Action		Site Strategy Comments:	
Site Waterbody Type: Straight Coastline			
Current Wave Action: Breaking Waves >1.5 ft			
Waterbody Opening: Not Applicable			
Resources At Risk			
ESI Code: 10A		Resources At Risk Comments: Bird Nesting/Loafing Area	
ESI Description 10A: Salt- and brackish-water marshes			
Contact Information			
Contact: N/A		Special Contact:	
Site Statistics			
Submitted By LDWF-DJ Garland and Cassidy Lejeune		State Submitter: LDWF/Lafourche Parish	
Submit Date: 2013.04.16		State Comments:	

Site Information: B1		Location Information	
Name: Bayou Little Caillou		Parish:	Terrebonne
		Quad Name:	Cocodrie
Priority: B		Quad Number:	2909051
Site Alias: None		Mile Marker:	
		Managed (Y/N)?: N	
Site Description: Sensitive Wetlands		Latitude:	29° 14' 43.653" N
		Longitude:	90° 39' 45.645" W
Response Considerations			
Site Strategy: Diversion Booming to Collection Point		Site Strategy Comments:	
Site Waterbody Type: Narrow Tidal Channel			
Current Wave Action: Current >1 kt			
Waterbody Opening: < 500 ft			
Resources At Risk			
ESI Code: 10A		Resources At Risk Comments: Sensitive Wetlands	
ESI Description 10A: Salt- and brackish-water marshes			
Contact Information			
Contact: N/A		Special Contact:	
Site Statistics			
Submitted By EOC		State Submitter: DEQ/ Terrebonne Parish/DNR/CPRA	
Submit Date: 2012.10.01		State Comments: State concurs with Parish	

Site Information: B2		Location Information	
Name: Houma Navigation at Bayou Little Caillou	Parish:	Terrebonne	
	Quad Name:	Cocodrie	
Priority: B	Quad Number:	2909051	
Site Alias: None	Mile Marker:		
	Managed (Y/N)?:	N	
	Latitude:	29° 14' 01.149" N	
Site Description: Sensitive Wetlands	Longitude:	90° 40' 11.508" W	
Response Considerations			
Site Strategy: Diversion Booming to Collection Point		Site Strategy Comments:	
Site Waterbody Type: Narrow Tidal Channel			
Current Wave Action: Current >1 kt			
Waterbody Opening: 500-1000 ft			
Resources At Risk			
ESI Code: 10A		Resources At Risk Comments: Sensitive Wetlands	
ESI Description 10A: Salt- and brackish-water marshes			
Contact Information			
Contact: N/A		Special Contact:	
Site Statistics			
Submitted By EOC		State Submitter: DEQ/ Terrebonne Parish/DNR/CPRA	
Submit Date: 2012.10.01		State Comments: State concurs with Parish	

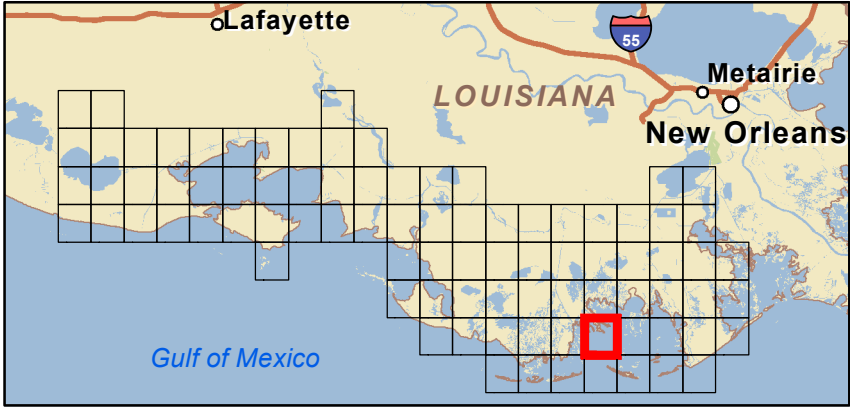
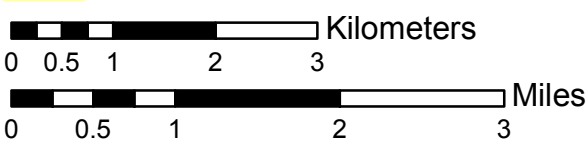
Site Information: B3		Location Information	
Name: Four Point Bayou		Parish:	Terrebonne
		Quad Name:	Cocodrie
Priority: B		Quad Number:	2909051
Site Alias: None		Mile Marker:	
		Managed (Y/N)?: N	
Site Description: Sensitive Wetlands		Latitude:	29° 08' 44.926" N
		Longitude:	90° 44' 29.207" W
Response Considerations			
Site Strategy: Deflection Booming		Site Strategy Comments:	
Site Waterbody Type: Narrow Tidal Channel			
Current Wave Action: Current >1 kt			
Waterbody Opening: 500-1000 ft			
Resources At Risk			
ESI Code: 10A		Resources At Risk Comments: Sensitive Wetlands	
ESI Description 10A: Salt- and brackish-water marshes			
Contact Information			
Contact: N/A		Special Contact:	
Site Statistics			
Submitted By EOC		State Submitter: DEQ/ Terrebonne Parish/DNR/CPRA	
Submit Date: 2012.10.01		State Comments: State concurs with Parish	

LAKE LA GRAISSE QUAD



Legend

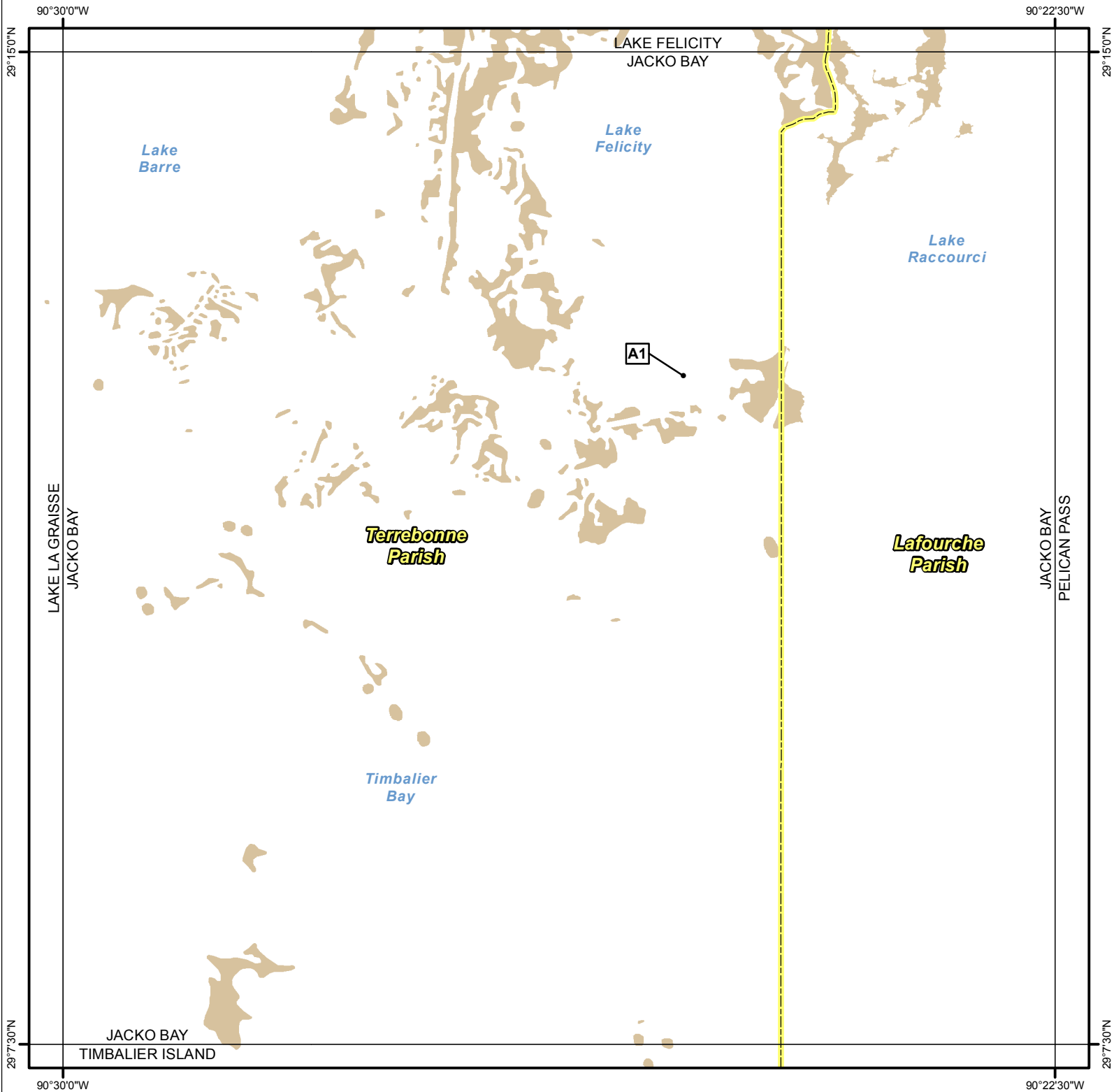
- GRP Sites
- Quad Boundaries
- Parish Boundaries



Site Information: A1		Location Information	
Name: Island in Terrebonne Bay (north)		Parish:	Terrebonne
		Quad Name:	Lake La Grosse
Priority: A		Quad Number:	2909052
Site Alias: N/A		Mile Marker:	
		Managed (Y/N)?: N	
Site Description: Bird nesting area		Latitude:	29° 12' 35.615" N
		Longitude:	90° 34' 11.746" W
Response Considerations			
Site Strategy: Deferred Action		Site Strategy Comments:	
Site Waterbody Type: Straight Coastline			
Current Wave Action: Breaking Waves >1.5 ft			
Waterbody Opening: Not Applicable			
Resources At Risk			
ESI Code: 10A		Resources At Risk Comments: Bird Nesting/Loafing Area	
ESI Description 10A: Salt- and brackish-water marshes			
Contact Information			
Contact: N/A		Special Contact:	
Site Statistics			
Submitted By LDWF-DJ Garland and Cassidy Lejeune		State Submitter: LDWF/Lafourche Parish	
Submit Date: 2013.04.16		State Comments:	

Site Information: A2		Location Information	
Name: Island in Terrebonne Bay (south)	Parish:	Terrebonne	
	Quad Name:	Lake La Graise	
Priority: A	Quad Number:	2909052	
Site Alias: N/A	Mile Marker:		
	Managed (Y/N)?:	N	
	Latitude:	29° 11' 37.445" N	
Site Description: Bird nesting area	Longitude:	90° 36' 42.208" W	
Response Considerations			
Site Strategy: Deferred Action		Site Strategy Comments:	
Site Waterbody Type: Straight Coastline			
Current Wave Action: Breaking Waves >1.5 ft			
Waterbody Opening: Not Applicable			
Resources At Risk			
ESI Code: 10A		Resources At Risk Comments:	
ESI Description 10A: Salt- and brackish-water marshes			
		Bird Nesting/Loafing Area	
Contact Information			
Contact: N/A		Special Contact:	
Site Statistics			
Submitted By LDWF-DJ Garland and Cassidy Lejeune		State Submitter: LDWF/Lafourche Parish	
Submit Date: 2013.04.16		State Comments:	

JACKO BAY QUAD

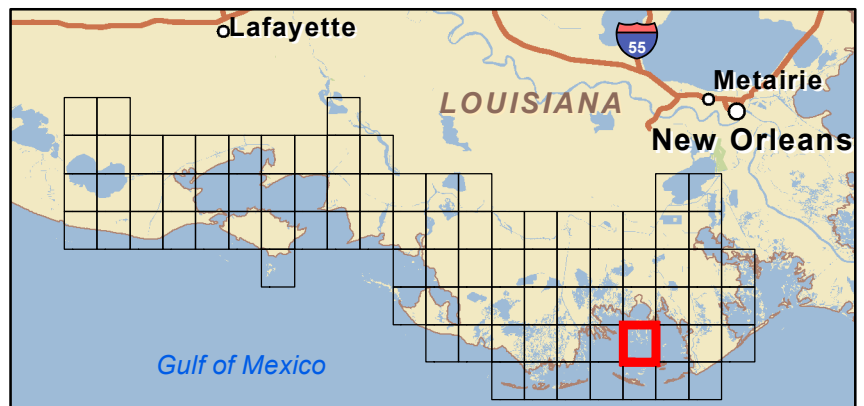


Legend

- GRP Sites
- Quad Boundaries
- Parish Boundaries

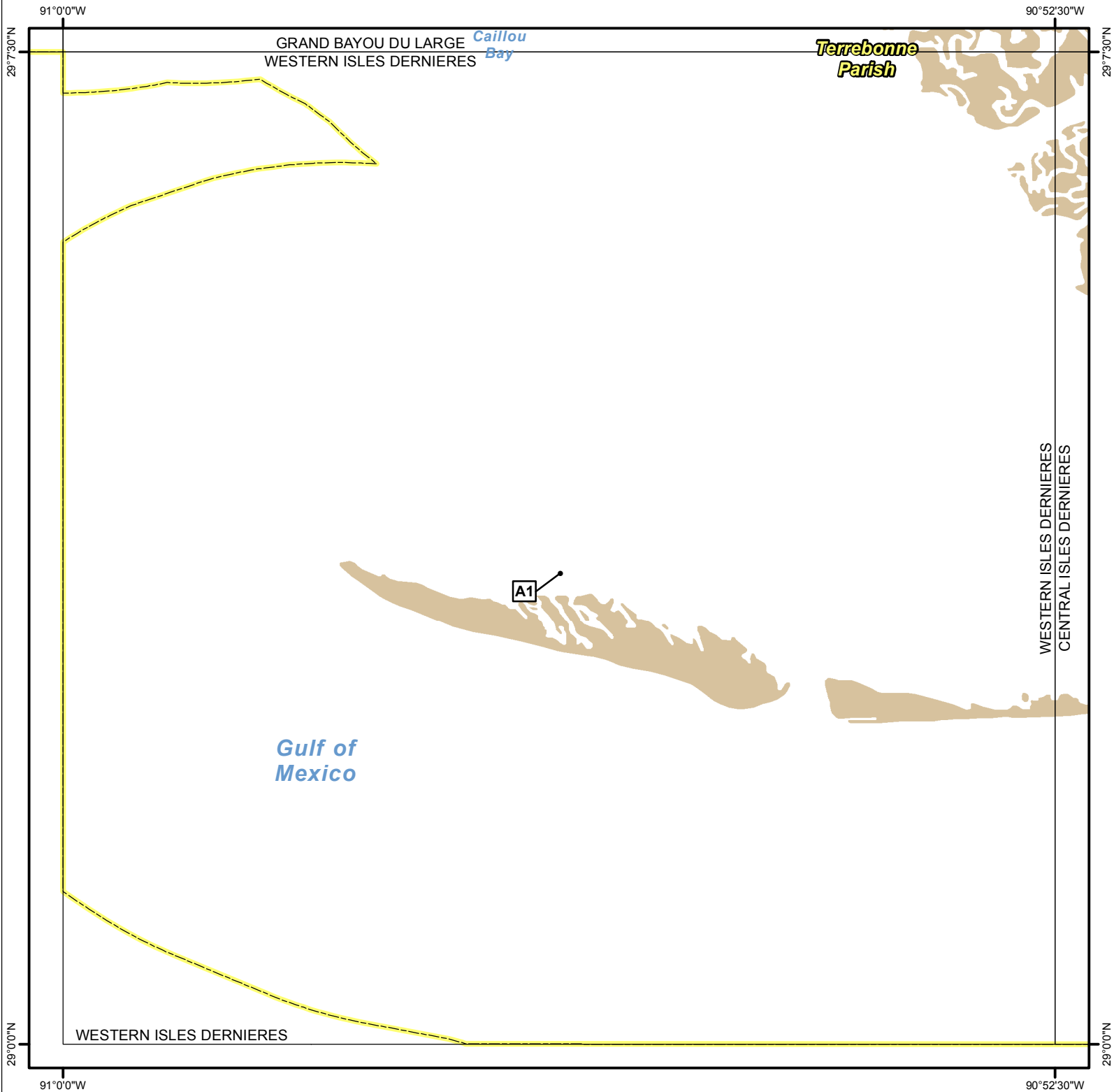
0 0.5 1 2 3 Kilometers

0 0.5 1 2 3 Miles



Site Information: A1		Location Information	
Name: Island in Old Lady Lake	Parish:	Terrebonne	
	Quad Name:	Jacko Bay	
Priority: A	Quad Number:	2909053	
Site Alias: N/A	Mile Marker:		
	Managed (Y/N)?:	N	
	Latitude:	29° 12' 33.194" N	
Site Description: Bird nesting area	Longitude:	90° 25' 18.561" W	
Response Considerations			
Site Strategy: Deferred Action		Site Strategy Comments:	
Site Waterbody Type: Straight Coastline			
Current Wave Action: Breaking Waves >1.5 ft			
Waterbody Opening: Not Applicable			
Resources At Risk			
ESI Code: 10A		Resources At Risk Comments: Pelican, Tern, and Roseate Spoonbill nesting site	
ESI Description 10A: Salt- and brackish-water marshes			
Contact Information			
Contact: N/A		Special Contact:	
Site Statistics			
Submitted By LDWF-DJ Garland and Cassidy Lejeune		State Submitter: LDWF/Lafourche Parish	
Submit Date: 2013.04.16		State Comments:	

WESTERN ISLES DERNIERES QUAD

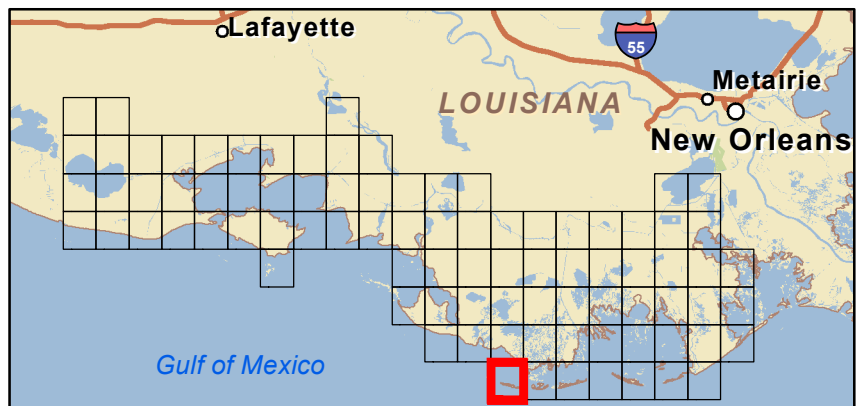


Legend

- GRP Sites
- Quad Boundaries
- Parish Boundaries

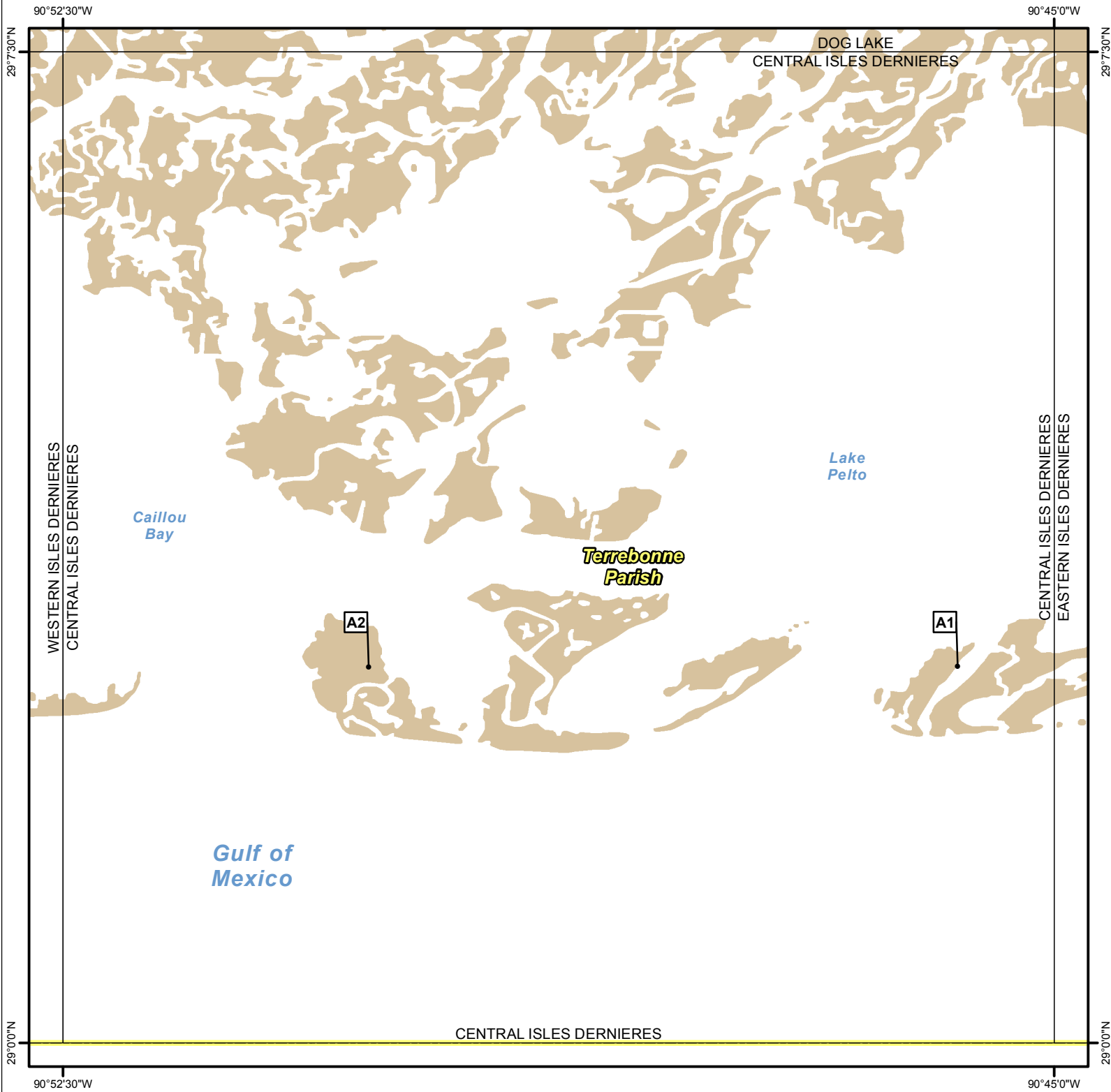
0 0.5 1 2 3 Kilometers

0 0.5 1 2 3 Miles



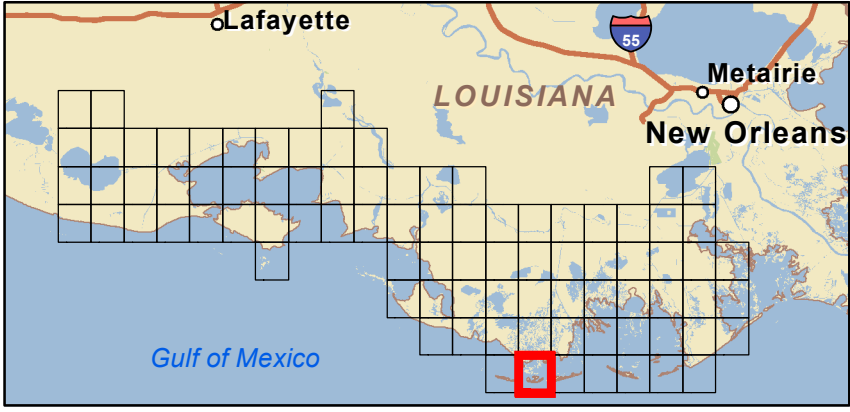
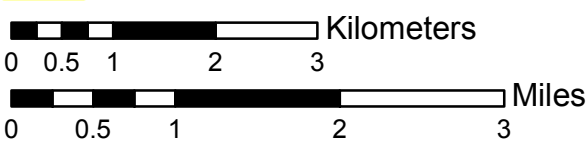
Site Information: A1		Location Information	
Name: Raccoon Island	Parish: Terrebonne	Quad Name: Western Isles Dernieres	
	Quad Number: 2909057		
Priority: A	Mile Marker:		
Site Alias: None	Managed (Y/N)?: N		
	Latitude: 29° 03' 33.626" N		
	Longitude: 90° 56' 14.481" W		
Site Description: State Refuge part of Isle Dernieres Barrier Islands Refuge (IDBIR)			
Response Considerations			
Site Strategy: Deferred Action		Site Strategy Comments:	
Site Waterbody Type: Entrance to Bays, etc			
Current Wave Action: Breaking Waves >1.5 ft			
Waterbody Opening: 2000-2500 ft			
Resources At Risk			
ESI Code:		Resources At Risk Comments: Large pelican, wading bird, tern/gull bird nesting colony and critical piping plover habitat	
ESI Description			
Contact Information			
Contact: N/A		Special Contact:	
Site Statistics			
Submitted By EOC		State Submitter: DEQ/ Terrebonne Parish/DNR/CPRA	
Submit Date: 2012.10.01		State Comments: State concurs with Parish	

CENTRAL ISLES DERNIERES QUAD



Legend

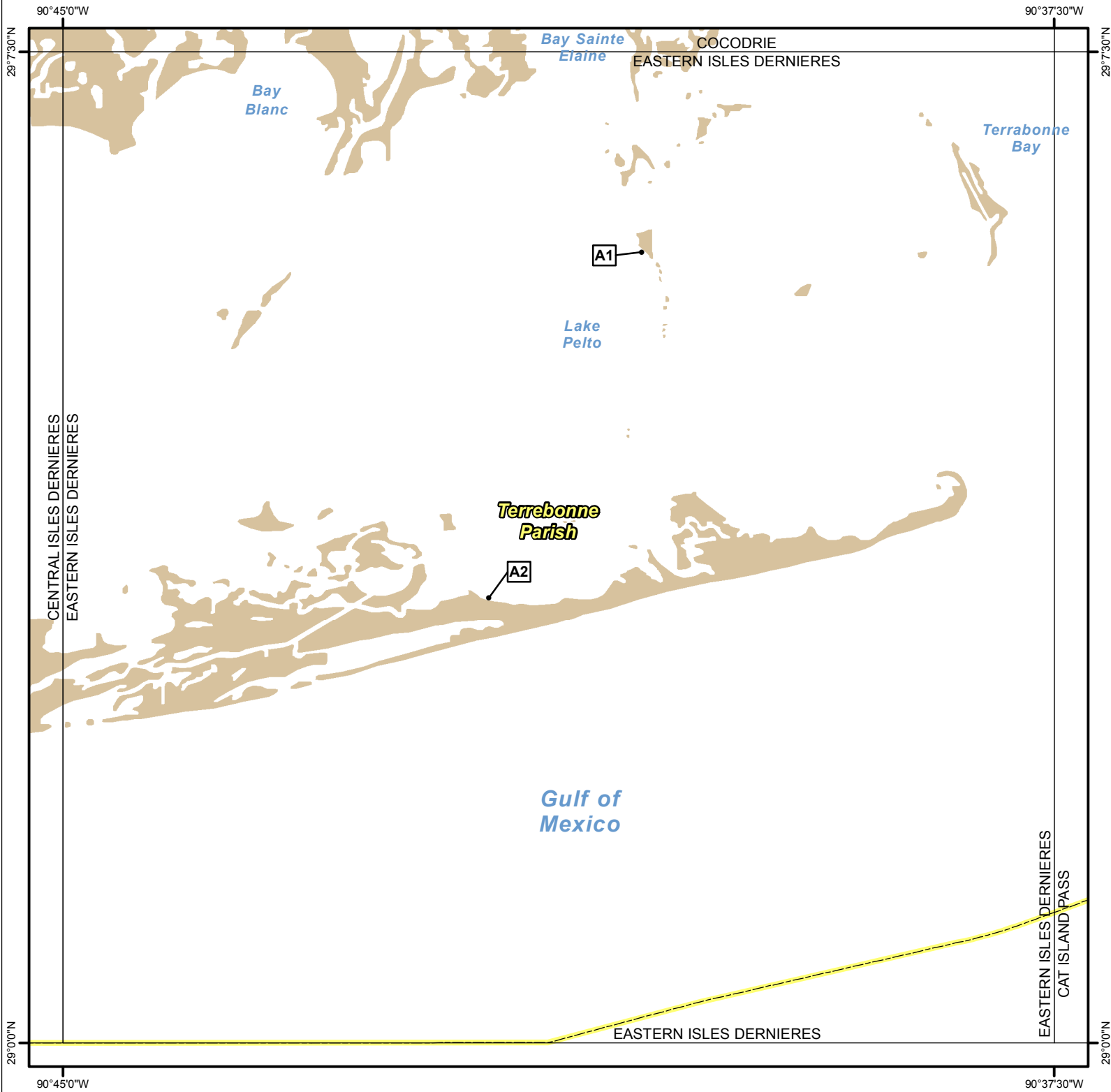
- GRP Sites
- Quad Boundaries
- Parish Boundaries



Site Information: A1		Location Information	
Name: Trinity Island WMA(west) / Eastern Isles Dernieres		Parish:	Terrebonne
		Quad Name:	Central Isles Dernieres
Priority: A		Quad Number:	2909058
Site Alias: N/A		Mile Marker:	
		Managed (Y/N)?: Y - Wildlife Refuge	
Site Description: State Refuge part of Isle Dernieres Barrier Islands Refuge (IDBIR)		Latitude:	29° 02' 50.956" N
		Longitude:	90° 45' 43.806" W
Response Considerations			
Site Strategy: Deferred Action		Site Strategy Comments:	
Site Waterbody Type: Straight Coastline			
Current Wave Action: Breaking Waves >1.5 ft			
Waterbody Opening: Not Applicable			
Resources At Risk			
ESI Code: 4		Resources At Risk Comments: Skimmer/tern colonies and habitat for solitary beach nesting birds	
ESI Description 4: Coarse-grained sand beaches			
Contact Information			
Contact: LDWF		Special Contact:	
Site Statistics			
Submitted By LDWF-DJ Garland and Cassidy Lejeune		State Submitter: LDWF/Lafourche Parish	
Submit Date: 2013.04.16		State Comments:	

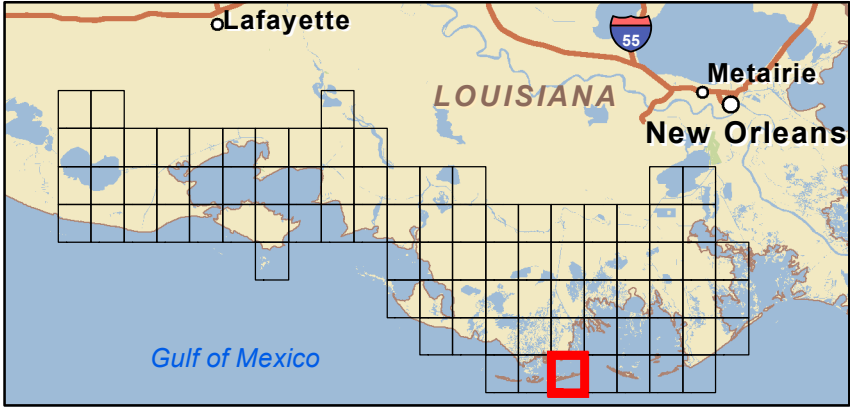
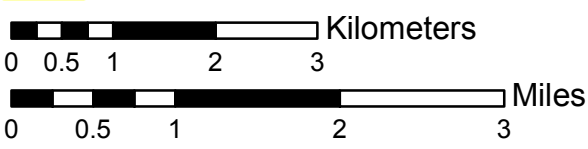
Site Information: A2		Location Information	
Name: Whiskey Island		Parish:	Terrebonne
		Quad Name:	Central Isles Dernieres
Priority: A		Quad Number:	2909058
Site Alias: None		Mile Marker:	
		Managed (Y/N)?: Y - Wildlife Refuge	
		Latitude:	29° 02' 50.826" N
Site Description: State Refuge part of Isle Dernieres Barrier Islands Refuge (IDBIR)		Longitude:	90° 50' 11.312" W
Response Considerations			
Site Strategy: Deferred Action		Site Strategy Comments:	
Site Waterbody Type: Straight Coastline			
Current Wave Action: Breaking Waves >1.5 ft			
Waterbody Opening: Not Applicable			
Resources At Risk			
ESI Code: 10A/9A		Resources At Risk Comments: Skimmer/tern colonies and habitat for solitary beach nesting birds	
ESI Description 10A: Salt- and brackish-water marshes / 9A: Sheltered tidal flats			
Contact Information			
Contact: LDWF		Special Contact:	
Site Statistics			
Submitted By EOC		State Submitter: DEQ/ Terrebonne Parish/DNR/CPRA	
Submit Date: 2012.10.01		State Comments: State concurs with Parish	

EASTERN ISLES DERNIERES QUAD



Legend

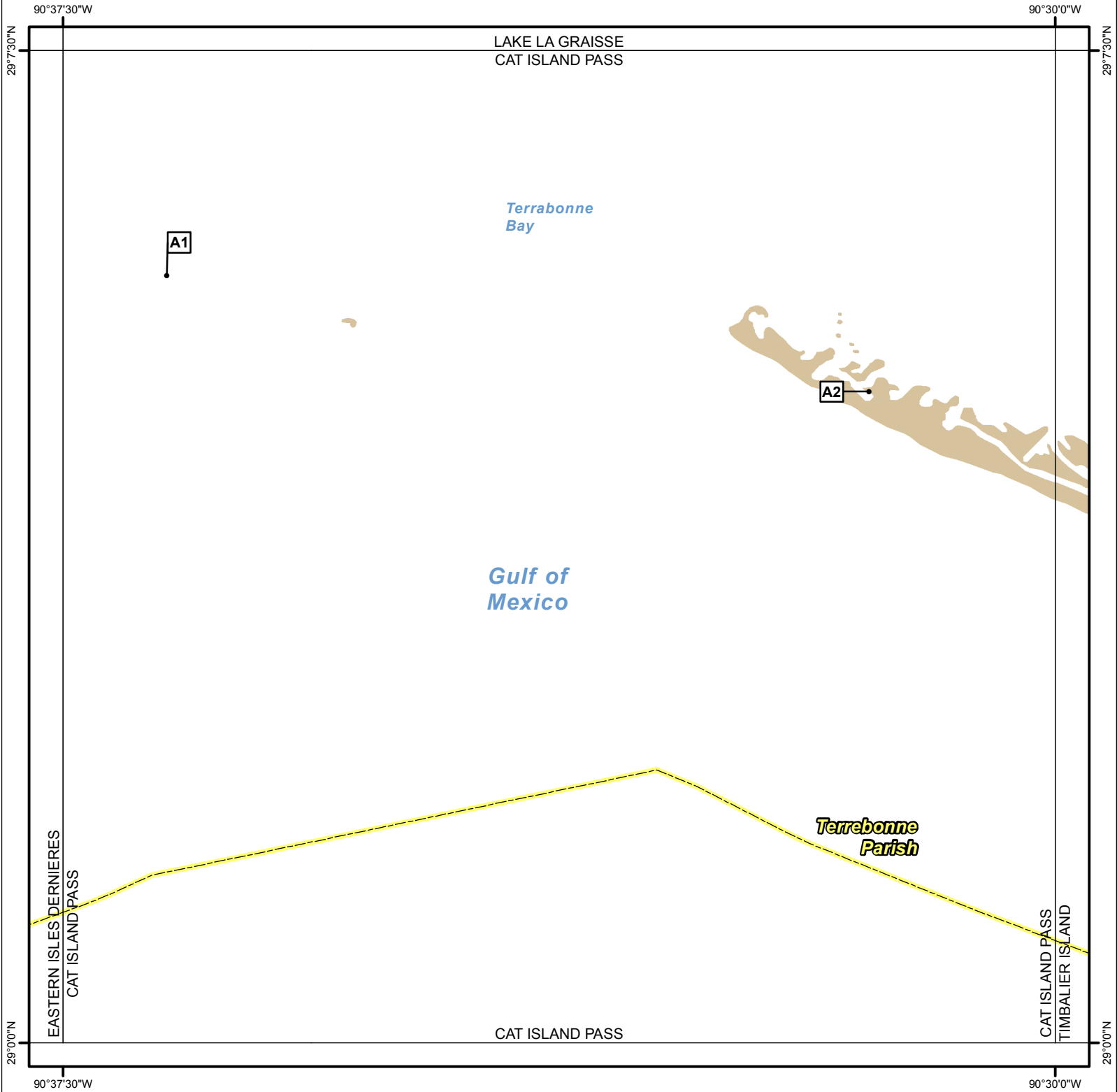
- GRP Sites
- Quad Boundaries
- Parish Boundaries



Site Information: A1		Location Information	
Name: Sulfur Mine Island		Parish:	Terrebonne
		Quad Name:	Eastern Isles Dernieres
Priority: A		Quad Number:	2909059
Site Alias: N/A		Mile Marker:	
		Managed (Y/N)?: N	
Site Description: Bird nesting area		Latitude:	29° 05' 59.148" N
		Longitude:	90° 40' 37.161" W
Response Considerations			
Site Strategy: Deferred Action		Site Strategy Comments:	
Site Waterbody Type: Straight Coastline			
Current Wave Action: Breaking Waves >1.5 ft			
Waterbody Opening: Not Applicable			
Resources At Risk			
ESI Code:		Resources At Risk Comments:	
ESI Description			
		Skimmer/tern colony	
Contact Information			
Contact: LDWF		Special Contact:	
Site Statistics			
Submitted By LDWF-DJ Garland and Cassidy Lejeune		State Submitter: LDWF/Lafourche Parish	
Submit Date: 2013.04.16		State Comments:	

Site Information: A2		Location Information	
Name: Trinity Island WMA(east) / Eastern Isles Dernieres		Parish:	Terrebonne
		Quad Name:	Eastern Isles Dernieres
Priority: A		Quad Number:	2909059
Site Alias: None		Mile Marker:	
		Managed (Y/N)?:	Y - Wildlife Refuge
Site Description: State Refuge part of Isle Dernieres Barrier Islands Refuge (IDBIR)		Latitude:	29° 03' 22.157" N
		Longitude:	90° 41' 46.691" W
Response Considerations			
Site Strategy: Deferred Action		Site Strategy Comments:	
Site Waterbody Type: Straight Coastline			
Current Wave Action: Breaking Waves >1.5 ft			
Waterbody Opening: Not Applicable			
Resources At Risk			
ESI Code: 3A/7		Resources At Risk Comments: Skimmer/tern colonies and habitat for solitary beach nesting birds	
ESI Description 3A: Fine- to medium-grained sand beaches / 7: Exposed tidal flats			
Contact Information			
Contact: LDWF		Special Contact:	
Site Statistics			
Submitted By EOC		State Submitter: DEQ/ Terrebonne Parish/DNR/CPRA	
Submit Date: 2012.10.01		State Comments: State concurs with Parish	

CAT ISLAND PASS QUAD

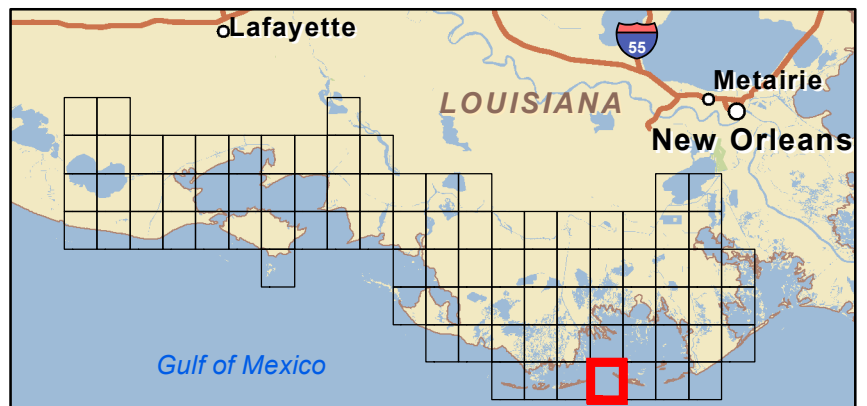


Legend

- GRP Sites
- Quad Boundaries
- Parish Boundaries

0 0.5 1 2 3 Kilometers

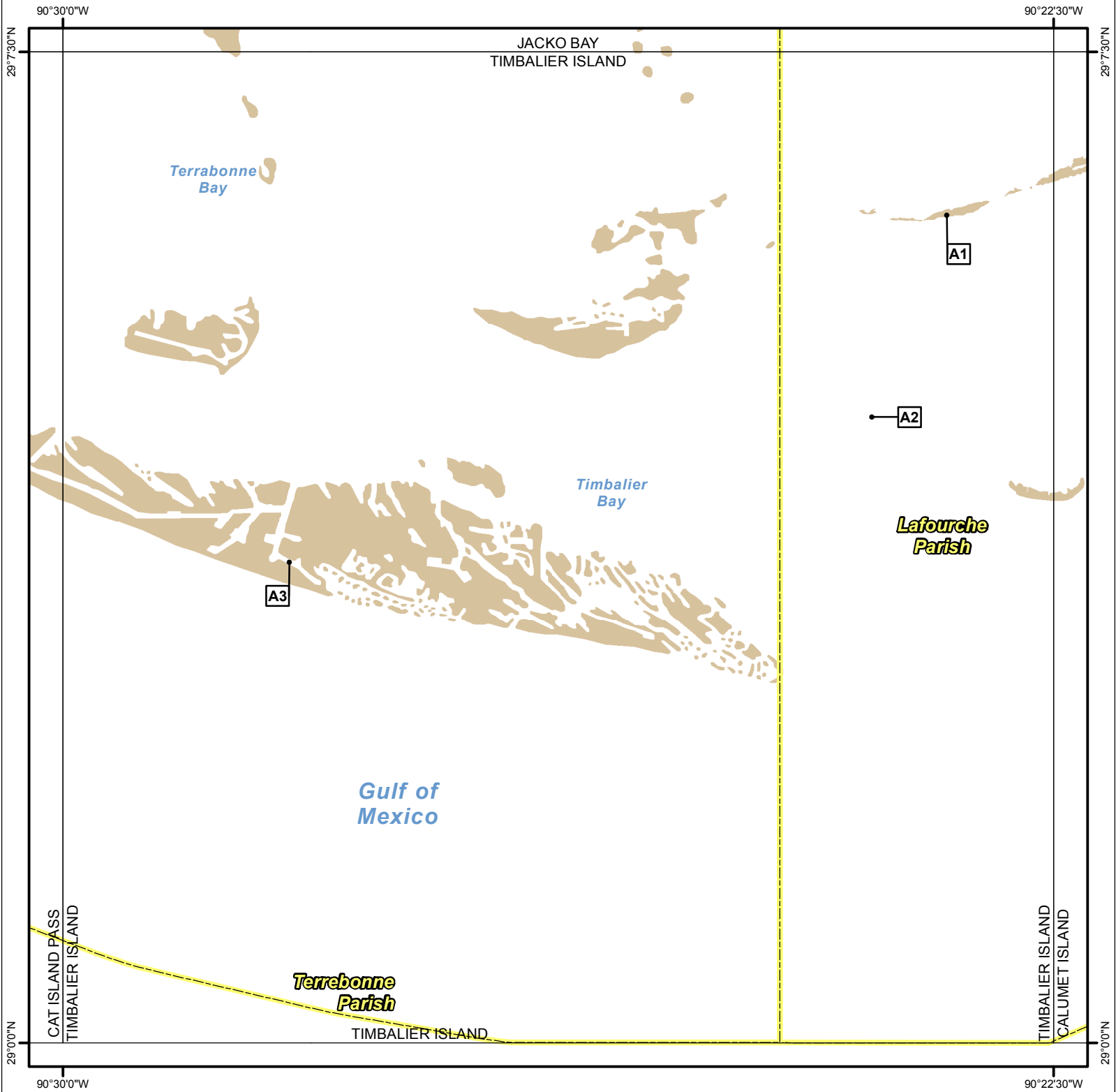
0 0.5 1 2 3 Miles



Site Information: A1		Location Information	
Name: Wine Island		Parish:	Terrebonne
		Quad Name:	Cat Island Pass
Priority: A		Quad Number:	2909060
Site Alias: N/A		Mile Marker:	
		Managed (Y/N)?: Y - Wildlife Refuge	
		Latitude:	29° 05' 47.955" N
Site Description: State Refuge part of Isle Dernieres Barrier Islands Refuge (IDBIR)		Longitude:	90° 36' 43.046" W
Response Considerations			
Site Strategy: Deferred Action		Site Strategy Comments:	
Site Waterbody Type: Straight Coastline			
Current Wave Action: Breaking Waves >1.5 ft			
Waterbody Opening: Not Applicable			
Resources At Risk			
ESI Code: 10A		Resources At Risk Comments: Loafing area for a variety of birds	
ESI Description 10A: Salt- and brackish-water marshes			
Contact Information			
Contact: LDWF		Special Contact:	
Site Statistics			
Submitted By LDWF-DJ Garland and Cassidy Lejeune		State Submitter: LDWF/Lafourche Parish	
Submit Date: 2013.04.16		State Comments:	

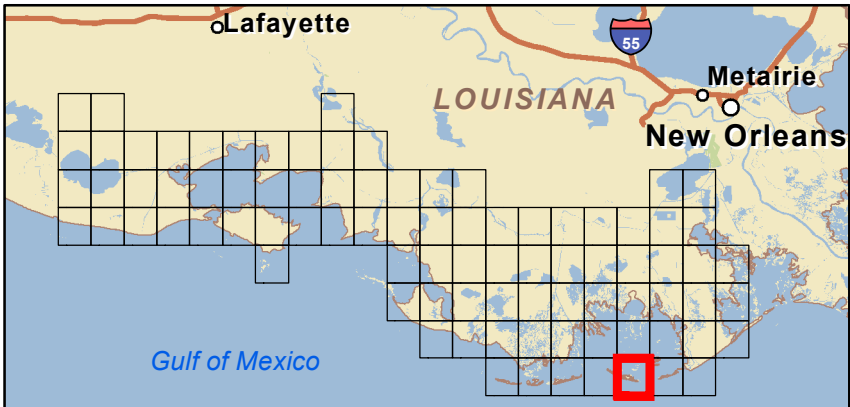
Site Information: A2		Location Information	
Name: Timbalier Island (west)	Parish:	Terrebonne	
	Quad Name:	Cat Island Pass	
Priority: A	Quad Number:	2909060	
Site Alias: None	Mile Marker:		
	Managed (Y/N)?:	N	
	Site Description: Pelican and shorebird nesting area, & critical piping plover habitat	Latitude:	29° 04' 55.431" N
	Longitude:	90° 31' 24.269" W	
Response Considerations			
Site Strategy: Deferred Action		Site Strategy Comments:	
Site Waterbody Type: Straight Coastline			
Current Wave Action: Breaking Waves >1.5 ft			
Waterbody Opening: Not Applicable			
Resources At Risk			
ESI Code: 10A		Resources At Risk Comments:	
ESI Description 10A: Salt- and brackish-water marshes			
		Pelican and shorebird nesting area, & critical piping plover habitat	
Contact Information			
Contact: N/A		Special Contact:	
Site Statistics			
Submitted By EOC		State Submitter: DEQ/ Terrebonne Parish/DNR/CPRA	
Submit Date: 2012.10.01		State Comments: State concurs with Parish	

TIMBALIER ISLAND QUAD



Legend

- GRP Sites
- Quad Boundaries
- Parish Boundaries



Site Information: A1		Location Information	
Name: Raccoon Island	Parish: Terrebonne	Quad Name: Western Isles Dernieres	
Priority: A	Quad Number: 2909057		
Site Alias: None	Mile Marker:		
	Managed (Y/N)?: N		
	Latitude: 29° 03' 33.626" N		
Site Description: State Refuge part of Isle Dernieres Barrier Islands Refuge (IDBIR)	Longitude: 90° 56' 14.481" W		
Response Considerations			
Site Strategy: Deferred Action		Site Strategy Comments:	
Site Waterbody Type: Entrance to Bays, etc			
Current Wave Action: Breaking Waves >1.5 ft			
Waterbody Opening: 2000-2500 ft			
Resources At Risk			
ESI Code:		Resources At Risk Comments:	
ESI Description			
		Large pelican, wading bird, tern/gull bird nesting colony and critical piping plover habitat	
Contact Information			
Contact: N/A		Special Contact:	
Site Statistics			
Submitted By EOC		State Submitter: DEQ/ Terrebonne Parish/DNR/CPRA	
Submit Date: 2012.10.01		State Comments: State concurs with Parish	

Site Information: A2		Location Information	
Name: East Timbalier Island (west)		Parish:	Lafourche
		Quad Name:	Timbalier Island
Priority:	A	Quad Number:	2909061
Site Alias: None		Mile Marker:	
		Managed (Y/N)?: N	
Site Description: Beach Bird Nesting Area		Latitude:	29° 04' 44.263" N
		Longitude:	90° 23' 52.473" W
Response Considerations			
Site Strategy: Deferred Action		Site Strategy Comments:	
Site Waterbody Type: Straight Coastline			
Current Wave Action: Breaking Waves >1.5 ft			
Waterbody Opening: Not Applicable			
Resources At Risk			
ESI Code:		Resources At Risk Comments:	
ESI Description			
Beach Bird Nesting Area			
Contact Information			
Contact: N/A		Special Contact:	
Site Statistics			
Submitted By LDWF-DJ Garland and Cassidy Lejeune		State Submitter: LDWF/Lafourche Parish	
Submit Date: 2013.04.16		State Comments:	

Site Information: A3		Location Information	
Name: Timbalier Island (east)	Parish:	Terrebonne	
	Quad Name:	Timbalier Island	
Priority: A	Quad Number:	2909061	
Site Alias: None	Mile Marker:		
	Managed (Y/N)?:	N	
	Latitude:	29° 03' 38.206" N	
Site Description: Pelican and shorebird nesting area, & critical piping plover habitat	Longitude:	90° 28' 17.262" W	
Response Considerations			
Site Strategy: Deferred Action		Site Strategy Comments:	
Site Waterbody Type: Straight Coastline			
Current Wave Action: Breaking Waves >1.5 ft			
Waterbody Opening: Not Applicable			
Resources At Risk			
ESI Code: 3A		Resources At Risk Comments: Pelican and shorebird nesting area, & critical piping plover habitat	
ESI Description 3A: Fine- to medium-grained sand beaches			
Contact Information			
Contact: N/A		Special Contact:	
Site Statistics			
Submitted By EOC		State Submitter: DEQ/ Terrebonne Parish/DNR/CPRA	
Submit Date: 2012.10.01		State Comments: State concurs with Parish	