

Southeast Louisiana Area Contingency Plan

Sensitive Site Index

The following compilation of sensitive sites is a result of the hard work of Morgan City Area Stakeholders. The sites contained within this report will play a significant role in the development of the Geographic Response Plans, a geographic based response plan to oil and hazardous material releases.

Any modifications or additions to this set of data is welcomed and encouraged. Please contact the USCG MSU Morgan City Contingency Planning Specialist to make any submissions.

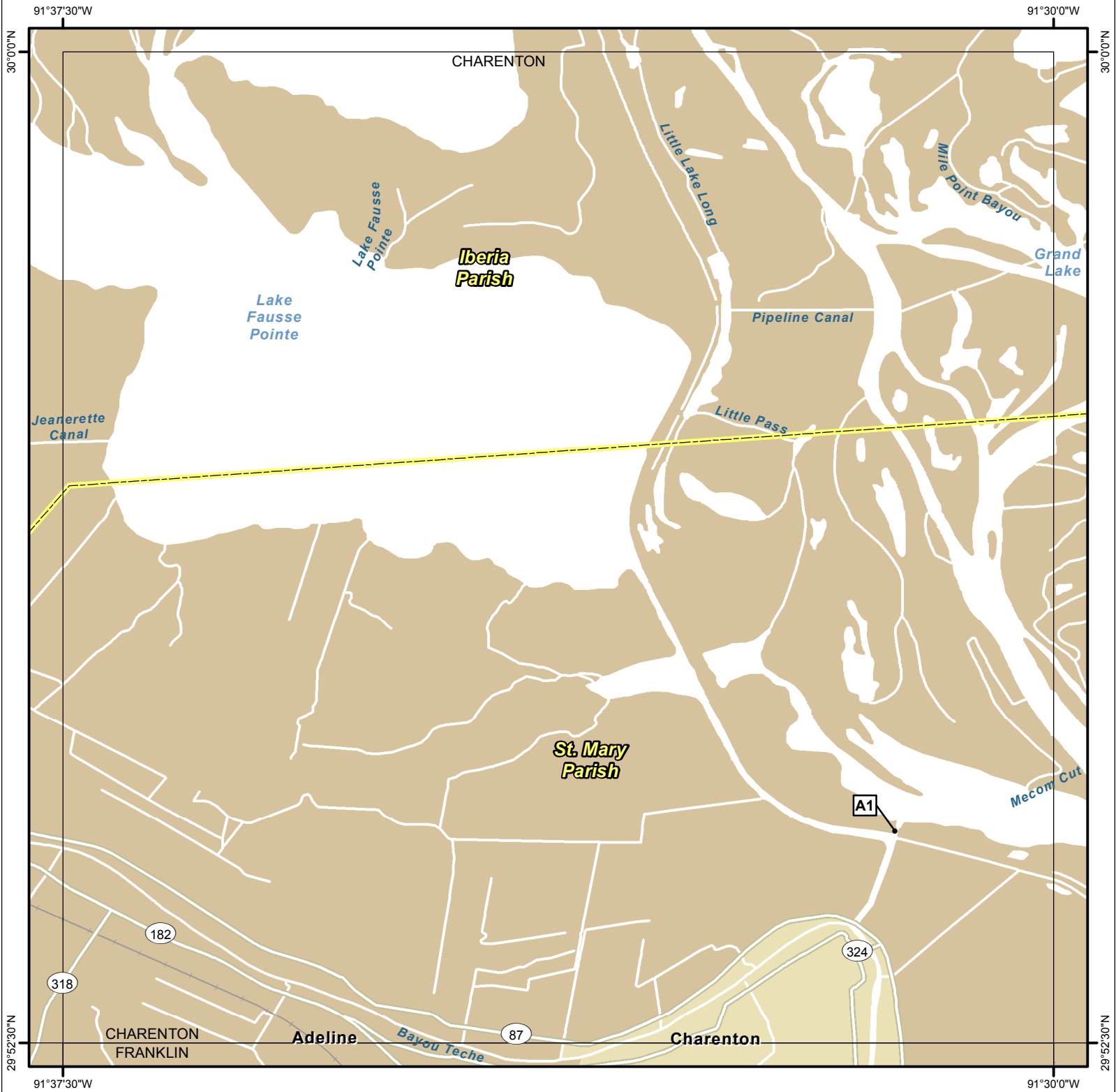


Southeast Louisiana ACP

St. Mary Parish Index Map

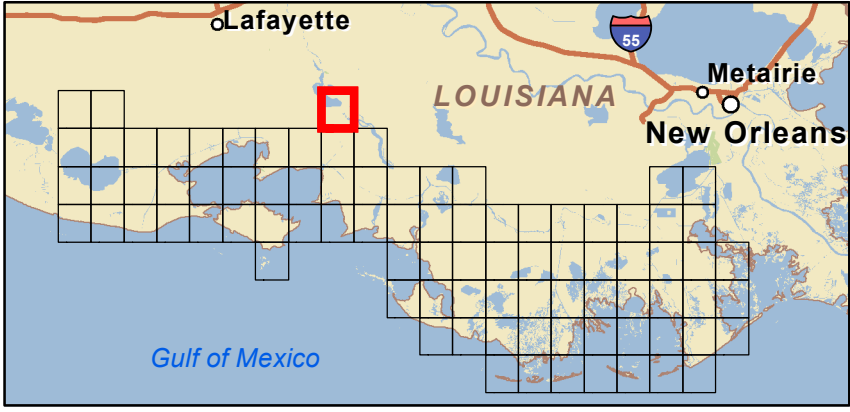
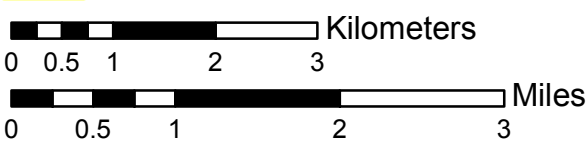


CHARENTON QUAD



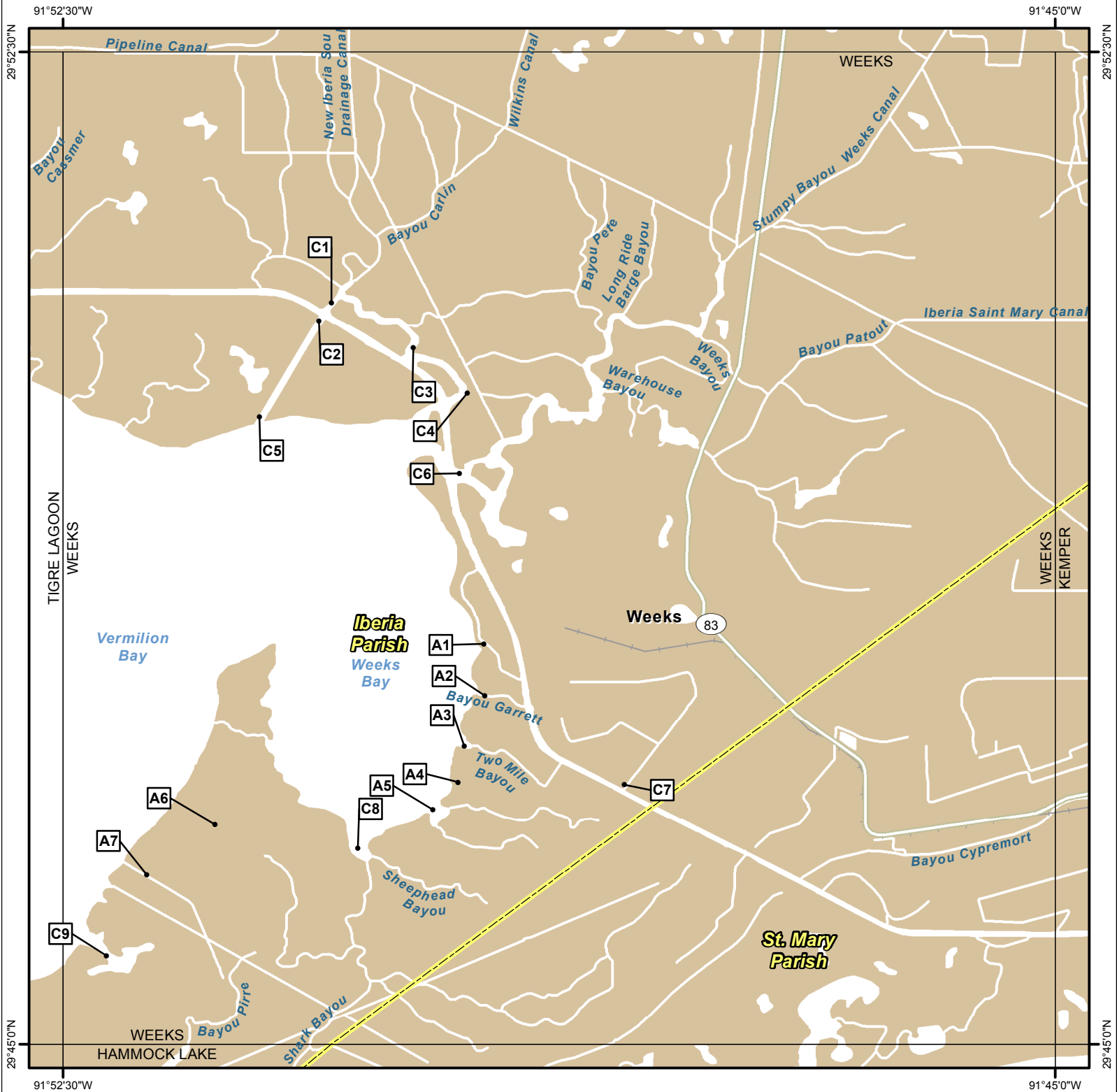
Legend

- GRP Sites
- Quad Boundaries
- Parish Boundaries



Site Information: A1		Location Information	
Name: Charenton Water Intake (need exact location)	Parish:	St. Mary	
	Quad Name:	Charenton	
Priority: A	Quad Number:	2909104	
Site Alias: Unnamed Bayou at ICW (Submitted by State)	Mile Marker:		
	Managed (Y/N)?:	N	
	Latitude:	29° 54' 06.084" N	
Site Description: Public drinking water intake (Barr Pitt Intake)	Longitude:	91° 31' 12.000" W	
Response Considerations			
Site Strategy: Notification to Site Manager		Site Strategy Comments:	
Site Waterbody Type: Narrow Channel			
Current Wave Action: Currents <1 kt			
Waterbody Opening: Not Applicable			
Resources At Risk			
ESI Code:		Resources At Risk Comments:	
ESI Description			
		Sensitive Habitat	
Contact Information			
Contact: N/A		Special Contact:	
Site Statistics			
Submitted By Preexisting Parish Assessment		State Submitter: DEQ-Shane Miller and Steve Lorio/DNR/CPRA	
Submit Date: 2012.03.13		State Comments: Sensitive Habitat	

WEEKS QUAD

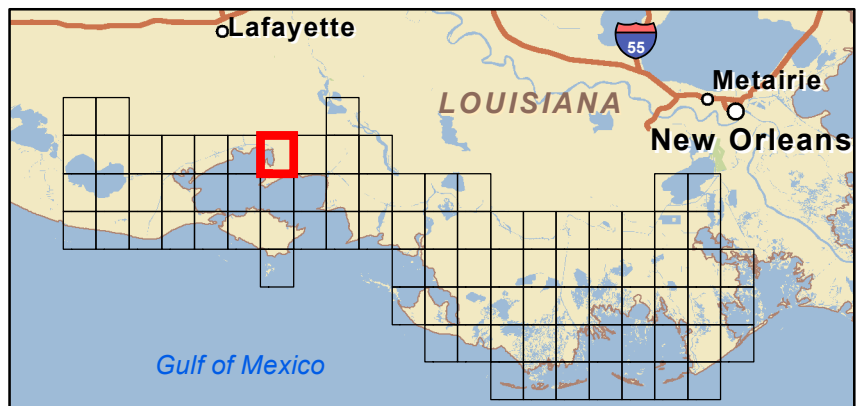


Legend

- GRP Sites
- Quad Boundaries
- Parish Boundaries

0 0.5 1 2 3 Kilometers

0 0.5 1 2 3 Miles



Site Information: A1		Location Information	
Name: Canal at Weeks Bay		Parish:	Iberia
		Quad Name:	Weeks
Priority: A		Quad Number: 2909110	
Site Alias: N/A		Mile Marker:	
		Managed (Y/N)?: N	
Site Description: Sensitive Habitat		Latitude:	29° 48' 01.622" N
		Longitude:	91° 49' 19.018" W
Response Considerations			
Site Strategy: Deflection Booming		Site Strategy Comments:	
Site Waterbody Type: Narrow Tidal Channel			
Current Wave Action: Current >1 kt			
Waterbody Opening: < 500 ft			
Resources At Risk			
ESI Code: 10D		Resources At Risk Comments:	
ESI Description 10D: Scrub-shrub wetlands			
Contact Information			
Contact: N/A		Special Contact:	
Site Statistics			
Submitted By DEQ-Shane Miller and Steve Lorio		State Submitter: DEQ-Shane Miller and Steve Lorio	
Submit Date: 2013.04.16		State Comments: Sensitive Habitat	

Site Information: A2		Location Information	
Name: Bayou Garrett at Weeks Bay	Parish:	Iberia	
	Quad Name:	Weeks	
Priority: A	Quad Number:	2909110	
Site Alias: N/A	Mile Marker:		
	Managed (Y/N)?:	N	
	Latitude:	29° 47' 37.960" N	
Site Description: Sensitive Habitat	Longitude:	91° 49' 18.767" W	
Response Considerations			
Site Strategy: Deflection Booming	Site Strategy Comments:		
Site Waterbody Type: Narrow Tidal Channel			
Current Wave Action: Current >1 kt			
Waterbody Opening: < 500 ft			
Resources At Risk			
ESI Code: 10A	Resources At Risk Comments:		
ESI Description 10A: Salt- and brackish-water marshes			
Contact Information			
Contact: N/A	Special Contact:		
Site Statistics			
Submitted By DEQ-Shane Miller and Steve Lorio	State Submitter: DEQ-Shane Miller and Steve Lorio		
Submit Date: 2013.04.16	State Comments: Sensitive Habitat		

Site Information: A3		Location Information	
Name: Two Mouth Bayou at Weeks Bay	Parish:	Iberia	
	Quad Name:	Weeks	
Priority: A	Quad Number:	2909110	
Site Alias: N/A	Mile Marker:		
	Managed (Y/N)?:	N	
	Latitude:	29° 47' 15.026" N	
Site Description: Sensitive Habitat	Longitude:	91° 49' 28.062" W	
Response Considerations			
Site Strategy: Exclusion Booming		Site Strategy Comments:	
Site Waterbody Type: Narrow Tidal Channel			
Current Wave Action: Currents <1 kt			
Waterbody Opening: < 500 ft			
Resources At Risk			
ESI Code: 10A		Resources At Risk Comments:	
ESI Description 10A: Salt- and brackish-water marshes			
		Sensitive Habitat	
Contact Information			
Contact: N/A		Special Contact:	
Site Statistics			
Submitted By DEQ-Shane Miller and Steve Lorio		State Submitter: DEQ-Shane Miller and Steve Lorio	
Submit Date: 2013.04.16		State Comments: Sensitive Habitat	

Site Information: A4		Location Information	
Name: Multiple Bayous (north) at Weeks Bay	Parish:	Iberia	
	Quad Name:	Weeks	
Priority: A	Quad Number:	2909110	
Site Alias: N/A	Mile Marker:		
	Managed (Y/N)?:	N	
	Latitude:	29° 46' 58.806" N	
Site Description: Sensitive Habitat	Longitude:	91° 49' 30.926" W	
Response Considerations			
Site Strategy: Exclusion Booming		Site Strategy Comments:	
Site Waterbody Type: Narrow Tidal Channel			
Current Wave Action: Currents <1 kt			
Waterbody Opening: < 500 ft			
Resources At Risk			
ESI Code: 10A		Resources At Risk Comments:	
ESI Description 10A: Salt- and brackish-water marshes			
		Sensitive Habitat	
Contact Information			
Contact: N/A		Special Contact:	
Site Statistics			
Submitted By DEQ-Shane Miller and Steve Lorio		State Submitter: DEQ-Shane Miller and Steve Lorio	
Submit Date: 2013.04.16		State Comments: Sensitive Habitat	

Site Information: A5		Location Information	
Name: Multiple Bayous (south) at Weeks Bay	Parish:	Iberia	
	Quad Name:	Weeks	
Priority: A	Quad Number:	2909110	
Site Alias: N/A	Mile Marker:		
	Managed (Y/N)?:	N	
	Latitude:	29° 46' 46.313" N	
Site Description: Sensitive Habitat	Longitude:	91° 49' 42.230" W	
Response Considerations			
Site Strategy: Exclusion Booming		Site Strategy Comments:	
Site Waterbody Type: Narrow Tidal Channel			
Current Wave Action: Currents <1 kt			
Waterbody Opening: 500-1000 ft			
Resources At Risk			
ESI Code: 10A		Resources At Risk Comments:	
ESI Description 10A: Salt- and brackish-water marshes			
		Sensitive Habitat	
Contact Information			
Contact: N/A		Special Contact:	
Site Statistics			
Submitted By DEQ-Shane Miller and Steve Lorio		State Submitter: DEQ-Shane Miller and Steve Lorio	
Submit Date: 2013.04.16		State Comments: Sensitive Habitat	

Site Information: A6		Location Information	
Name: Canal (north)	Parish: Iberia	Quad Name: Weeks	
	Quad Number: 2909110		
Priority: A	Mile Marker:		
Site Alias: N/A	Managed (Y/N)?: N		
Site Description: Sensitive Habitat	Latitude: 29° 46' 39.606" N		
	Longitude: 91° 51' 21.062" W		
Response Considerations			
Site Strategy: Exclusion Booming		Site Strategy Comments:	
Site Waterbody Type: Narrow Tidal Channel			
Current Wave Action: Currents <1 kt			
Waterbody Opening: < 500 ft			
Resources At Risk			
ESI Code: 10A		Resources At Risk Comments: Sensitive Habitat	
ESI Description 10A: Salt- and brackish-water marshes			
Contact Information			
Contact: N/A		Special Contact:	
Site Statistics			
Submitted By DEQ-Shane Miller and Steve Lorio		State Submitter: DEQ-Shane Miller and Steve Lorio	
Submit Date: 2013.04.16		State Comments: Sensitive Habitat	

Site Information: A7		Location Information	
Name: Canal (south)	Parish: Iberia	Quad Name: Weeks	
	Quad Number: 2909110		
Priority: A	Mile Marker:		
Site Alias: N/A	Managed (Y/N)?: N		
Site Description: Sensitive Habitat	Latitude: 29° 46' 16.820" N		
	Longitude: 91° 51' 52.072" W		
Response Considerations			
Site Strategy: Exclusion Booming		Site Strategy Comments:	
Site Waterbody Type: Narrow Tidal Channel			
Current Wave Action: Currents <1 kt			
Waterbody Opening: < 500 ft			
Resources At Risk			
ESI Code: 10A		Resources At Risk Comments: Sensitive Habitat	
ESI Description 10A: Salt- and brackish-water marshes			
Contact Information			
Contact: N/A		Special Contact:	
Site Statistics			
Submitted By DEQ-Shane Miller and Steve Lorio		State Submitter: DEQ-Shane Miller and Steve Lorio	
Submit Date: 2013.04.16		State Comments: Sensitive Habitat	

Site Information: C1		Location Information	
Name: Bayou Carlin at Intracoastal Waterway		Parish:	Iberia
		Quad Name:	Weeks
Priority:	C	Quad Number:	2909110
Site Alias: None		Mile Marker:	
		Managed (Y/N)?: N	
Site Description: North side of ICW		Latitude:	29° 50' 36.294" N
		Longitude:	91° 50' 28.215" W
Response Considerations			
Site Strategy: Deflection Booming		Site Strategy Comments:	
Site Waterbody Type: Narrow Tidal Channel			
Current Wave Action: Current >1 kt			
Waterbody Opening: 500-1000 ft			
Resources At Risk			
ESI Code: 10A		Resources At Risk Comments:	
ESI Description 10A: Salt- and brackish-water marshes			
		Marshland and fisheries	
Contact Information			
Contact: N/A		Special Contact:	
Site Statistics			
Submitted By Prescott Marshall		State Submitter: DEQ/Iberia Parish/LDWF/DNR/CPRA	
Submit Date: 2012.09.12		State Comments: Agencies concur with point	

Site Information: C2		Location Information	
Name: Weeks Island Channel at Intracoastal Waterway		Parish:	Iberia
		Quad Name:	Weeks
Priority: C		Quad Number:	2909110
Site Alias: None		Mile Marker:	
		Managed (Y/N)?: N	
Site Description: Marshland and fisheries		Latitude:	29° 50' 28.123" N
		Longitude:	91° 50' 33.906" W
Response Considerations			
Site Strategy: Deflection Booming		Site Strategy Comments:	
Site Waterbody Type: Narrow Tidal Channel			
Current Wave Action: Current >1 kt			
Waterbody Opening: < 500 ft			
Resources At Risk			
ESI Code: 10A		Resources At Risk Comments: Marshland and fisheries	
ESI Description 10A: Salt- and brackish-water marshes			
Contact Information			
Contact: N/A		Special Contact:	
Site Statistics			
Submitted By Prescott Marshall		State Submitter: DEQ/Iberia Parish/LDWF/DNR/CPRA	
Submit Date: 2012.09.12		State Comments: Agencies concur with point	

Site Information: C3		Location Information	
Name: Bayou at Intracoastal Waterway (north)	Parish:	Iberia	
	Quad Name:	Weeks	
Priority: C	Quad Number:	2909110	
Site Alias: None	Mile Marker:		
	Managed (Y/N)?:	N	
	Site Description: Within the vicinity of Weeks Island	Latitude:	29° 50' 16.121" N
	Longitude:	91° 49' 51.200" W	
Response Considerations			
Site Strategy: Deflection Booming	Site Strategy Comments:		
Site Waterbody Type: Narrow Tidal Channel			
Current Wave Action: Current >1 kt			
Waterbody Opening: < 500 ft			
Resources At Risk			
ESI Code: 10A	Resources At Risk Comments:		
ESI Description 10A: Salt- and brackish-water marshes			
Marshland and fisheries			
Contact Information			
Contact: N/A	Special Contact:		
Site Statistics			
Submitted By Prescott Marshall	State Submitter: DEQ/Iberia Parish/LDWF/DNR/CPRA		
Submit Date: 2012.09.12	State Comments: Agencies concur with point		

Site Information: C4		Location Information	
Name: Bayou at Intracoastal Waterway (central)	Parish:	Iberia	
	Quad Name:	Weeks	
Priority: C	Quad Number:	2909110	
Site Alias: None	Mile Marker:		
	Managed (Y/N)?:	N	
	Latitude:	29° 49' 55.370" N	
Site Description: Within the vicinity of Weeks Island	Longitude:	91° 49' 26.618" W	
Response Considerations			
Site Strategy: Deflection Booming		Site Strategy Comments:	
Site Waterbody Type: Narrow Tidal Channel			
Current Wave Action: Current >1 kt			
Waterbody Opening: < 500 ft			
Resources At Risk			
ESI Code: 10A		Resources At Risk Comments:	
ESI Description 10A: Salt- and brackish-water marshes			
		Marshland and fisheries	
Contact Information			
Contact: N/A		Special Contact:	
Site Statistics			
Submitted By Prescott Marshall		State Submitter: DEQ/Iberia Parish/LDWF/DNR/CPRA	
Submit Date: 2012.09.12		State Comments: Agencies concur with point	

Site Information: C5		Location Information	
Name: Weeks Bay Channel	Parish: Iberia	Quad Name: Weeks	
	Quad Number: 2909110		
Priority: C	Mile Marker:		
Site Alias: None	Managed (Y/N)?: N		
	Latitude: 29° 49' 44.438" N		
	Longitude: 91° 51' 01.003" W		
Response Considerations			
Site Strategy: Deflection Booming		Site Strategy Comments:	
Site Waterbody Type: Narrow Tidal Channel			
Current Wave Action: Current >1 kt			
Waterbody Opening: < 500 ft			
Resources At Risk			
ESI Code: 10A		Resources At Risk Comments: Marshland and fisheries	
ESI Description 10A: Salt- and brackish-water marshes			
Contact Information			
Contact: N/A		Special Contact:	
Site Statistics			
Submitted By Prescott Marshall		State Submitter: DEQ/Iberia Parish/LDWF/DNR/CPRA	
Submit Date: 2012.09.12		State Comments: Agencies concur with point	

Site Information: C6		Location Information	
Name: Bayou at Intracoastal Waterway (south)	Parish:	Iberia	
	Quad Name:	Weeks	
Priority: C	Quad Number:	2909110	
Site Alias: None	Mile Marker:		
	Managed (Y/N)?:	N	
	Site Description: Southeast of Weeks Island	Latitude:	29° 49' 18.806" N
	Longitude:	91° 49' 30.210" W	
Response Considerations			
Site Strategy: Deflection Booming	Site Strategy Comments:		
Site Waterbody Type: Narrow Tidal Channel			
Current Wave Action: Current >1 kt			
Waterbody Opening: 500-1000 ft			
Resources At Risk			
ESI Code: 10A	Resources At Risk Comments:		
ESI Description 10A: Salt- and brackish-water marshes			
Marshland and fisheries			
Contact Information			
Contact: N/A	Special Contact:		
Site Statistics			
Submitted By Prescott Marshall	State Submitter: DEQ/Iberia Parish/LDWF/DNR/CPRA		
Submit Date: 2012.09.12	State Comments: Agencies concur with point		

Site Information: C7		Location Information	
Name: Entrance to old oil drilling channel from Intracoastal Waterway	Parish:	Iberia	
	Quad Name:	Weeks	
Priority: C	Quad Number:	2909110	
Site Alias: None	Mile Marker:		
	Managed (Y/N)?:	N	
	Latitude:	29° 46' 57.669" N	
Site Description: Marshland and fisheries	Longitude:	91° 48' 15.344" W	
Response Considerations			
Site Strategy: Deflection Booming	Site Strategy Comments:		
Site Waterbody Type: Narrow Tidal Channel			
Current Wave Action: Current >1 kt			
Waterbody Opening: < 500 ft			
Resources At Risk			
ESI Code: 10A	Resources At Risk Comments: Marshland and fisheries		
ESI Description 10A: Salt- and brackish-water marshes			
Contact Information			
Contact: N/A	Special Contact:		
Site Statistics			
Submitted By Prescott Marshall	State Submitter: DEQ/Iberia Parish/LDWF/DNR/CPRA		
Submit Date: 2012.09.12	State Comments: Agencies concur with point		

Site Information: C8		Location Information	
Name: Northern Entrance of Shark Bayou		Parish:	Iberia
		Quad Name:	Weeks
Priority: C		Quad Number:	2909110
Site Alias: None		Mile Marker:	
		Managed (Y/N)?: N	
Site Description: From Weeks Bay		Latitude:	29° 46' 29.108" N
		Longitude:	91° 50' 16.253" W
Response Considerations			
Site Strategy: Deflection Booming		Site Strategy Comments:	
Site Waterbody Type: Narrow Tidal Channel			
Current Wave Action: Current >1 kt			
Waterbody Opening: 500-1000 ft			
Resources At Risk			
ESI Code: 10A		Resources At Risk Comments:	
ESI Description 10A: Salt- and brackish-water marshes			
		Marshland and fisheries	
Contact Information			
Contact: N/A		Special Contact:	
Site Statistics			
Submitted By Prescott Marshall		State Submitter: DEQ/Iberia Parish/LDWF/DNR/CPRA	
Submit Date: 2012.09.12		State Comments: Agencies concur with point	

Site Information: C9		Location Information	
Name: Western Side of Shark Island		Parish:	Iberia
		Quad Name:	Weeks
Priority: C		Quad Number: 2909110	
Site Alias: None		Mile Marker:	
		Managed (Y/N)?: N	
Site Description: From Vermillion Bay		Latitude:	29° 45' 40.085" N
		Longitude:	91° 52' 10.366" W
Response Considerations			
Site Strategy: Exclusion Booming		Site Strategy Comments:	
Site Waterbody Type: Narrow Tidal Channel			
Current Wave Action: Currents <1 kt			
Waterbody Opening: < 500 ft			
Resources At Risk			
ESI Code: 10A		Resources At Risk Comments: Marshland and fisheries	
ESI Description 10A: Salt- and brackish-water marshes			
Contact Information			
Contact: N/A		Special Contact:	
Site Statistics			
Submitted By Prescott Marshall		State Submitter: DEQ/Iberia Parish/LDWF/DNR/CPRA	
Submit Date: 2012.09.12		State Comments: Agencies concur with point	

KEMPER QUAD

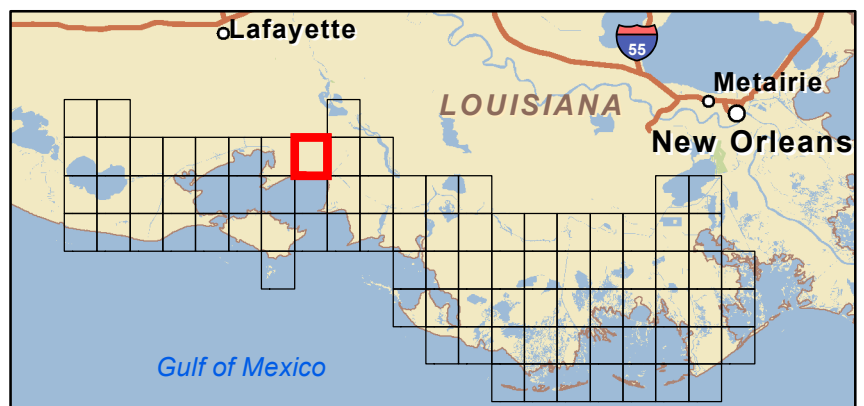


Legend

- GRP Sites
- Quad Boundaries
- Parish Boundaries

0 0.5 1 2 3 Kilometers

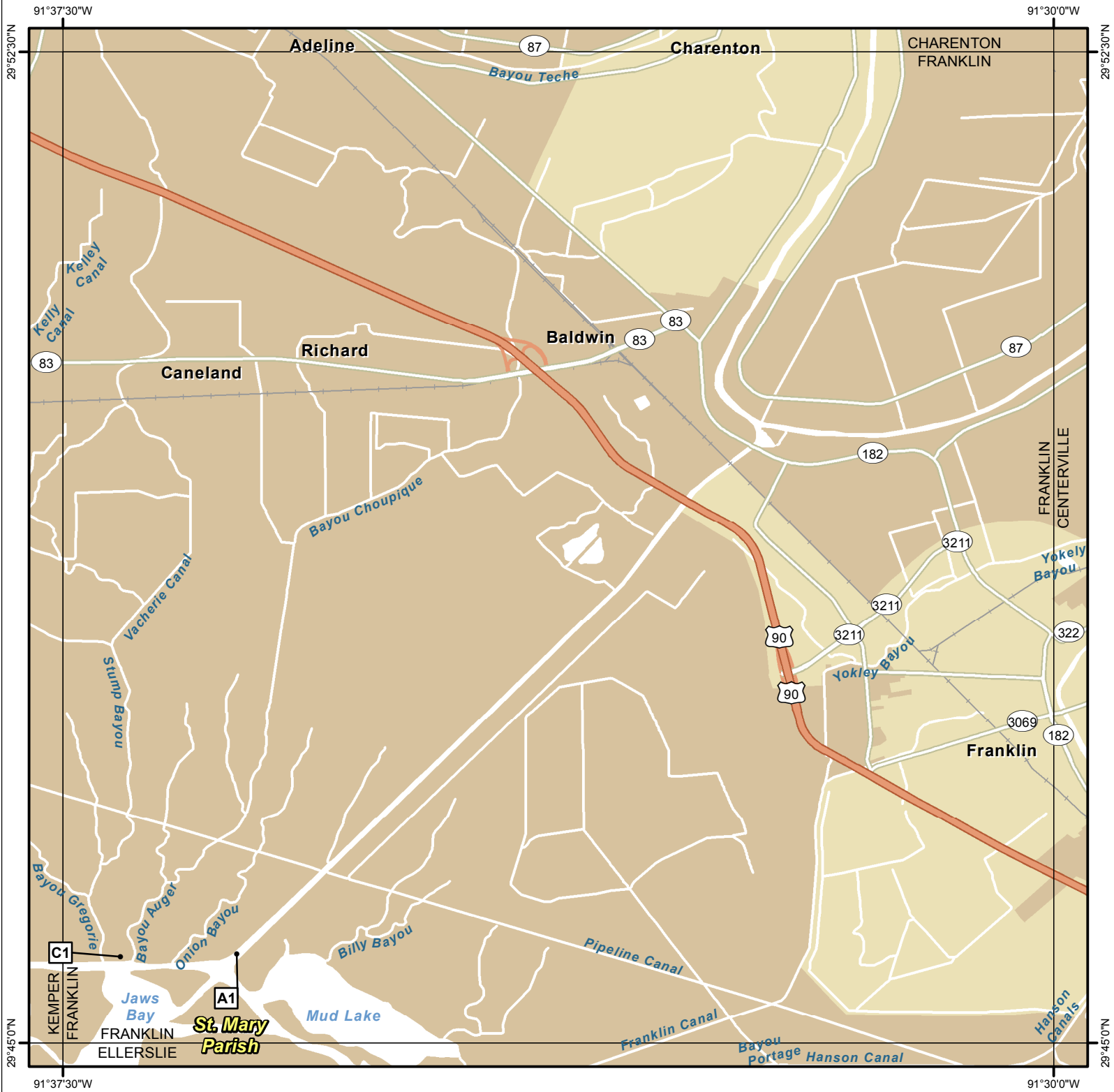
0 0.5 1 2 3 Miles



Site Information: A1		Location Information	
Name: Ivanhoe Canal at Intracoastal Waterway	Parish: St. Mary		
	Quad Name: Kemper		
Priority: A	Quad Number: 2909111		
Site Alias: N/A	Mile Marker: 131.2		
	Managed (Y/N)?: N		
Site Description: Sensitive Habitat	Latitude: 29° 45' 46.477" N		
	Longitude: 91° 44' 24.531" W		
Response Considerations			
Site Strategy: Deflection Booming		Site Strategy Comments:	
Site Waterbody Type: Narrow Tidal Channel			
Current Wave Action: Current >1 kt			
Waterbody Opening: < 500 ft			
Resources At Risk			
ESI Code: 10B		Resources At Risk Comments: Sensitive Habitat	
ESI Description 10B: Freshwater marshes			
Contact Information			
Contact: N/A		Special Contact:	
Site Statistics			
Submitted By DEQ-Shane Miller and Steve Lorio		State Submitter: DEQ-Shane Miller and Steve Lorio	
Submit Date: 2013.04.16		State Comments: N/A	

Site Information: A2		Location Information	
Name: Mouth of Ivanhoe Canal	Parish: St. Mary	Quad Name: Kemper	
Priority: A	Quad Number: 2909111		
Site Alias: Mouth/Ivanhoe Canal (Submitted by State)	Mile Marker:		
	Managed (Y/N)?: N		
Site Description: High Traffic Area/Crew boats	Latitude: 29° 45' 04.707" N		
	Longitude: 91° 44' 18.547" W		
Response Considerations			
Site Strategy: Deflection Booming		Site Strategy Comments:	
Site Waterbody Type: Narrow Tidal Channel			
Current Wave Action: Current >1 kt			
Waterbody Opening: < 500 ft			
Resources At Risk			
ESI Code: 10B		Resources At Risk Comments: Vessel Traffic	
ESI Description 10B: Freshwater marshes			
Contact Information			
Contact: N/A		Special Contact:	
Site Statistics			
Submitted By Preexisting Parish Assessment		State Submitter: DEQ/ St Mary Parish/DNR/CPRA	
Submit Date: 2012.03.13		State Comments: State concurs with Parish	

FRANKLIN QUAD

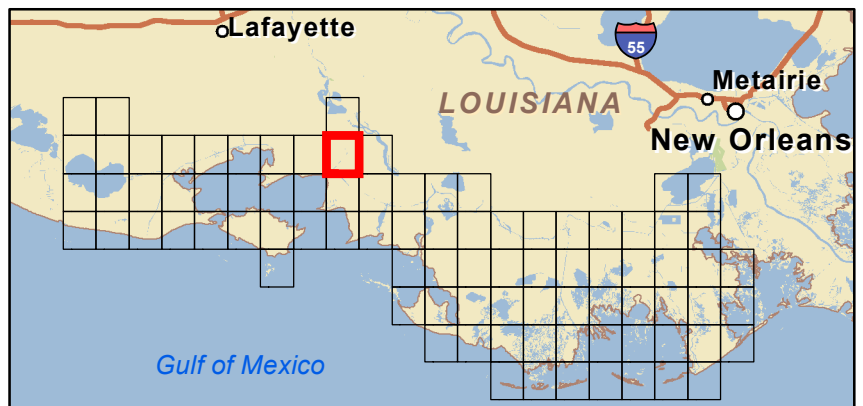


Legend

- GRP Sites
- Quad Boundaries
- Parish Boundaries

0 0.5 1 2 3 Kilometers

0 0.5 1 2 3 Miles



Site Information: A1		Location Information	
Name: Franklin Canal at Intracoastal Waterway		Parish:	St. Mary
		Quad Name:	Franklin
Priority: A		Quad Number:	2909112
Site Alias: N/A		Mile Marker:	122.8
		Managed (Y/N)?: N	
		Latitude:	29° 45' 40.552" N
Site Description: Sensitive Habitat / Wildlife Preserve Bayou Teche NWR		Longitude:	91° 36' 11.084" W
Response Considerations			
Site Strategy: Deflection Booming		Site Strategy Comments:	
Site Waterbody Type: Narrow Tidal Channel			
Current Wave Action: Current >1 kt			
Waterbody Opening: 500-1000 ft			
Resources At Risk			
ESI Code: 10B		Resources At Risk Comments: Wildlife Preserve Bayou Teche NWR / Sensitive Habitat	
ESI Description 10B: Freshwater marshes			
Contact Information			
Contact: N/A		Special Contact:	
Site Statistics			
Submitted By DEQ-Shane Miller and Steve Lorio		State Submitter: DEQ-Shane Miller and Steve Lorio	
Submit Date: 2013.04.16		State Comments: N/A	

Site Information: C1		Location Information	
Name: Intracoastal Inlet		Parish:	St. Mary
		Quad Name:	Franklin
Priority:	C	Quad Number:	2909112
Site Alias: N/A		Mile Marker:	
		Managed (Y/N)?: N	
Site Description: Inlet		Latitude:	29° 45' 39.106" N
		Longitude:	91° 37' 03.907" W
Response Considerations			
Site Strategy: Exclusion Booming		Site Strategy Comments:	
Site Waterbody Type: Narrow Tidal Channel			
Current Wave Action: Currents <1 kt			
Waterbody Opening: < 500 ft			
Resources At Risk			
ESI Code: 10C		Resources At Risk Comments:	
ESI Description 10C: Freshwater swamps			
Contact Information			
Contact: N/A		Special Contact:	
Site Statistics			
Submitted By DNR/CPRA		State Submitter: DNR/CPRA	
Submit Date: 2013.04.16		State Comments:	

CENTERVILLE QUAD



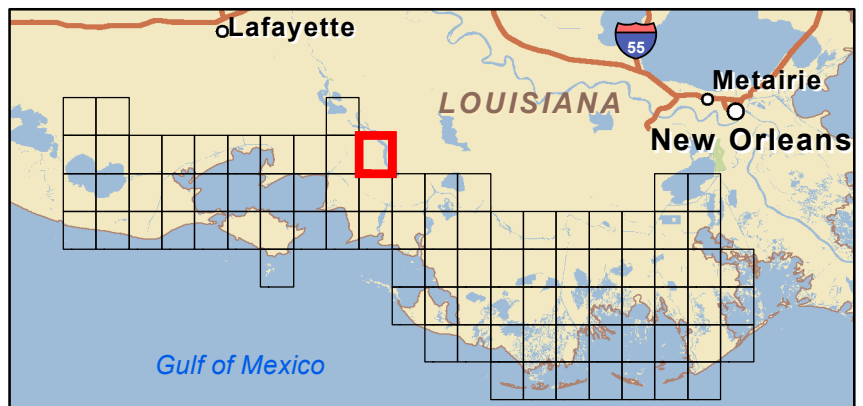
Legend

- GRP Sites
- Quad Boundaries
- Parish Boundaries



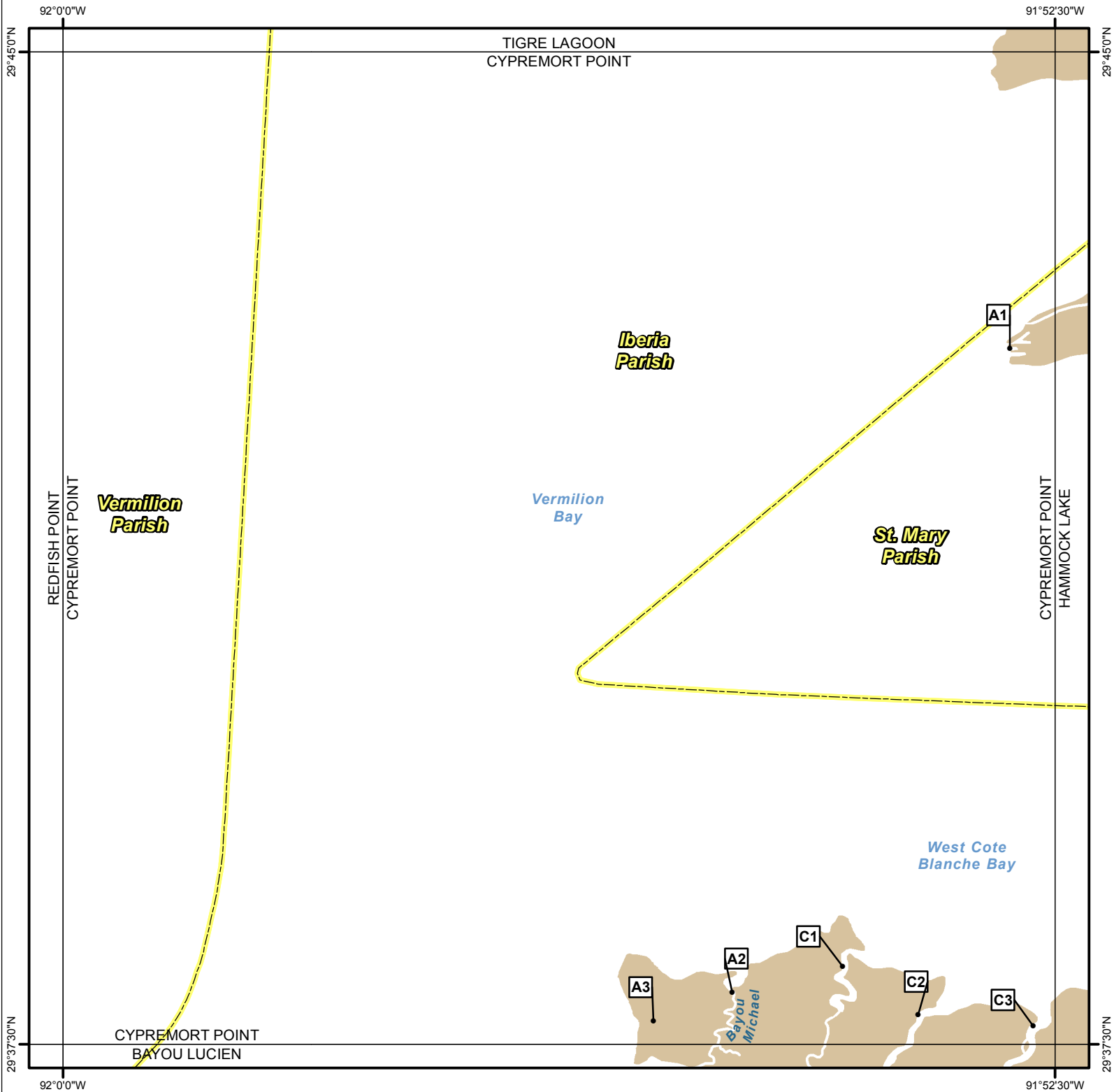
0 0.5 1 2 3 Kilometers

0 0.5 1 2 3 Miles



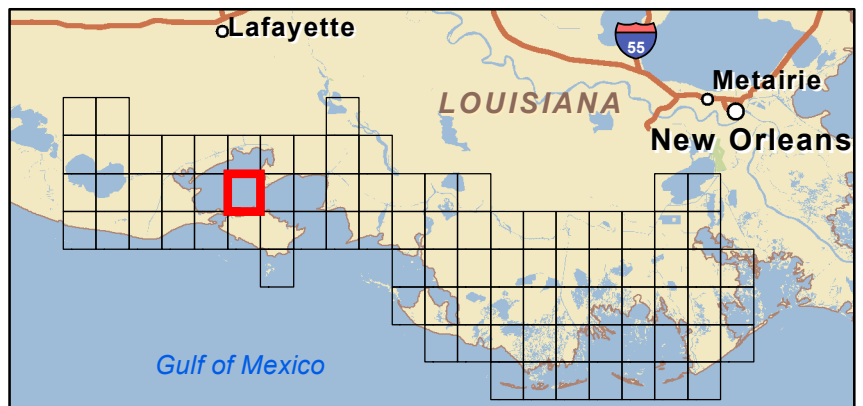
Site Information: A1		Location Information	
Name: Franklin Water Intake		Parish:	St. Mary
		Quad Name:	Centerville
Priority: A		Quad Number:	2909113
Site Alias: Unnamed Bayou at ICW (Submitted by State)		Mile Marker:	
		Managed (Y/N)?: N	
Site Description: Sensitive Habitat		Latitude:	29° 47' 52.368" N
		Longitude:	91° 29' 48.408" W
Response Considerations			
Site Strategy: Notification to Site Manager		Site Strategy Comments:	
Site Waterbody Type: Narrow Tidal Channel			
Current Wave Action: Currents <1 kt			
Waterbody Opening: < 500 ft			
Resources At Risk			
ESI Code:		Resources At Risk Comments:	
ESI Description			
		Sensitive Habitat	
Contact Information			
Contact: N/A		Special Contact:	
Site Statistics			
Submitted By: Preexisting Parish Assessment		State Submitter: DEQ-Shane Miller and Steve Lorio/DNR/CPRA	
Submit Date: 2012.03.13		State Comments: Sensitive Habitat	

CYPREMORT POINT QUAD



Legend

- GRP Sites
- Quad Boundaries
- Parish Boundaries



Site Information: A1		Location Information	
Name: Cypremort Point Business & Residences		Parish:	St. Mary
		Quad Name:	Cypremort Point
Priority: A		Quad Number:	2909117
Site Alias: Cypremort Point Residential Recreation Area (Submitted by State)		Mile Marker:	
		Managed (Y/N)?: N	
Site Description: Residential/Rec Area		Latitude:	29° 42' 45.634" N
		Longitude:	91° 52' 50.419" W
Response Considerations			
Site Strategy: Exclusion Booming		Site Strategy Comments:	
Site Waterbody Type: Narrow Channel			
Current Wave Action: Currents <1 kt			
Waterbody Opening: < 500 ft			
Resources At Risk			
ESI Code:		Resources At Risk Comments:	
ESI Description			
		Two inlets to be considered	
Contact Information			
Contact: N/A		Special Contact:	
Site Statistics			
Submitted By EOC		State Submitter: DEQ/ St Mary Parish/DNR/CPRA	
Submit Date: 2012.10.01		State Comments: State Concurs with Parish	

Site Information: A2		Location Information	
Name: Bayou Michel		Parish:	Iberia
		Quad Name:	Cypremort Point
Priority:	A	Quad Number:	2909117
Site Alias: N/A		Mile Marker:	
		Managed (Y/N)?: Y - Wildlife Refuge	
Site Description: State Refuge part of Marsh Island Refuge		Latitude:	29° 37' 53.688" N
		Longitude:	91° 54' 56.372" W
Response Considerations			
Site Strategy: Deflection Booming		Site Strategy Comments:	
Site Waterbody Type: Narrow Tidal Channel			
Current Wave Action: Current >1 kt			
Waterbody Opening: < 500 ft			
Resources At Risk			
ESI Code: 10A		Resources At Risk Comments:	
ESI Description 10A: Salt- and brackish-water marshes			
		Sensitive habitat	
Contact Information			
Contact: LDWF		Special Contact:	
Site Statistics			
Submitted By LDWF-DJ Garland and Cassidy Lejeune		State Submitter: LDWF/Lafourche Parish/LDEQ	
Submit Date: 2013.04.16		State Comments:	

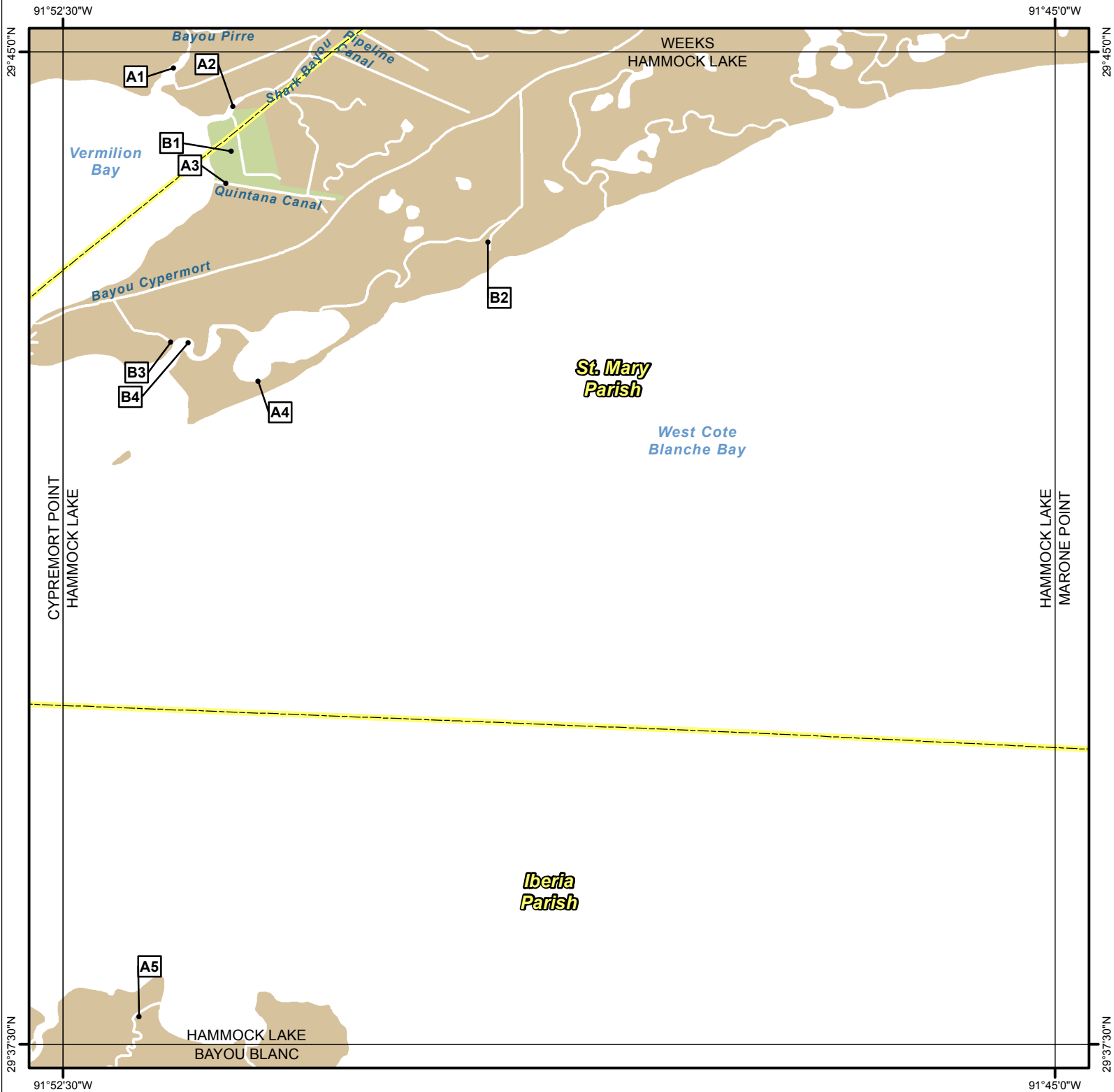
Site Information: A3		Location Information	
Name: Multiple Bayous	Parish: Iberia	Quad Name: Cypremort Point	
	Priority: A	Quad Number: 2909117	
Site Alias: N/A	Mile Marker:		
	Managed (Y/N)?: Y - Wildlife Refuge		
	Latitude: 29° 37' 40.759" N		
Site Description: State Refuge part of Marsh Island Refuge	Longitude: 91° 55' 32.247" W		
Response Considerations			
Site Strategy: Exclusion Booming		Site Strategy Comments:	
Site Waterbody Type: Narrow Tidal Channel			
Current Wave Action: Currents <1 kt			
Waterbody Opening: 500-1000 ft			
Resources At Risk			
ESI Code: 10A		Resources At Risk Comments: Sensitive habitat	
ESI Description 10A: Salt- and brackish-water marshes			
Contact Information			
Contact: LDWF		Special Contact:	
Site Statistics			
Submitted By DEQ-Shane Miller and Steve Lorio		State Submitter: DEQ-Shane Miller and Steve Lorio	
Submit Date: 2013.04.16		State Comments: Sensitive Habitat	

Site Information: C1		Location Information	
Name: Entrance to Lucien Bayou from Vermilion Bay	Parish:	Iberia	
	Quad Name:	Cypremort Point	
Priority: C	Quad Number:	2909117	
Site Alias: None Site Description: State Refuge part of Marsh Island Refuge	Mile Marker:		
	Managed (Y/N)?:	Y - Wildlife Refuge	
	Latitude:	29° 38' 05.334" N	
	Longitude:	91° 54' 06.247" W	
Response Considerations			
Site Strategy: Deflection Booming		Site Strategy Comments:	
Site Waterbody Type: Narrow Tidal Channel			
Current Wave Action: Current >1 kt			
Waterbody Opening: < 500 ft			
Resources At Risk			
ESI Code: 10A		Resources At Risk Comments:	
ESI Description 10A: Salt- and brackish-water marshes			
		Sensitive habitat	
Contact Information			
Contact: LDWF		Special Contact:	
Site Statistics			
Submitted By Prescott Marshall		State Submitter: DEQ/Iberia Parish/LDWF/DNR/CPRA	
Submit Date: 2012.09.12		State Comments: Agencies concur with point	

Site Information: C2		Location Information	
Name: Entrance to Platte Bayou from Vermilion Bay	Parish:	Iberia	
	Quad Name:	Cypremort Point	
Priority: C	Quad Number:	2909117	
Site Alias: None Site Description: State Refuge part of Marsh Island Refuge	Mile Marker:		
	Managed (Y/N)?:	Y - Wildlife Refuge	
	Latitude:	29° 37' 43.236" N	
	Longitude:	91° 53' 32.074" W	
Response Considerations			
Site Strategy: Deflection Booming		Site Strategy Comments:	
Site Waterbody Type: Narrow Tidal Channel			
Current Wave Action: Current >1 kt			
Waterbody Opening: 500-1000 ft			
Resources At Risk			
ESI Code: 10A		Resources At Risk Comments: Sensitive habitat	
ESI Description 10A: Salt- and brackish-water marshes			
Contact Information			
Contact: LDWF		Special Contact:	
Site Statistics			
Submitted By Prescott Marshall		State Submitter: DEQ/Iberia Parish/LDWF/DNR/CPRA	
Submit Date: 2012.09.12		State Comments: Agencies concur with point	

Site Information: C3		Location Information	
Name: LDWF Marsh Island Station		Parish:	Iberia
		Quad Name:	Cypremort Point
Priority:	C	Quad Number:	2909117
Site Alias: None		Mile Marker:	
		Managed (Y/N)?: Y - Wildlife Refuge	
		Latitude:	29° 37' 38.264" N
Site Description: State Refuge part of Marsh Island Refuge		Longitude:	91° 52' 39.850" W
Response Considerations			
Site Strategy: Diversion Booming to Collection Point		Site Strategy Comments:	
Site Waterbody Type: Narrow Tidal Channel			
Current Wave Action: Current >1 kt			
Waterbody Opening: < 500 ft			
Resources At Risk			
ESI Code: 10A		Resources At Risk Comments:	
ESI Description 10A: Salt- and brackish-water marshes			
		Sensitive habitat	
Contact Information			
Contact: LDWF		Special Contact:	
Site Statistics			
Submitted By Prescott Marshall		State Submitter: DEQ/Iberia Parish/LDWF/DNR/CPRA	
Submit Date: 2012.09.12		State Comments: Agencies concur with point	

HAMMOCK LAKE QUAD

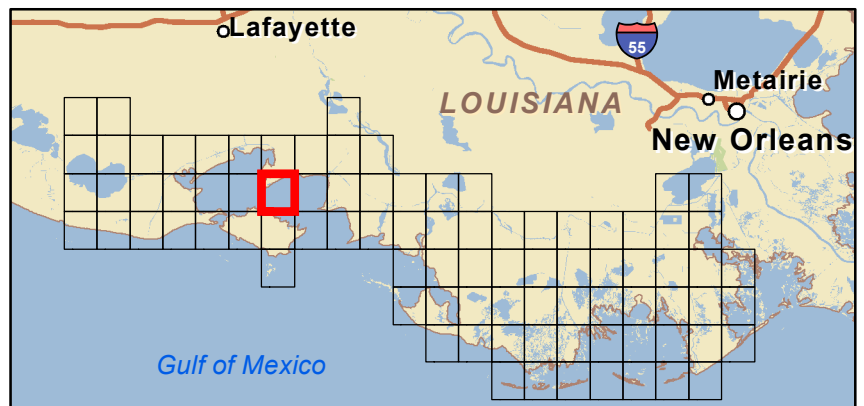


Legend

- GRP Sites
- Quad Boundaries
- Parish Boundaries

0 0.5 1 2 3 Kilometers

0 0.5 1 2 3 Miles



Site Information: A1		Location Information	
Name: Northwest Cypremort Point Inlet		Parish:	Iberia
		Quad Name:	Hammock Lake
Priority:	A	Quad Number:	2909118
Site Alias: N/A		Mile Marker:	
		Managed (Y/N)?: N	
Site Description: Inlet		Latitude:	29° 44' 52.785" N
		Longitude:	91° 51' 40.031" W
Response Considerations			
Site Strategy: Deflection Booming		Site Strategy Comments:	
Site Waterbody Type: Narrow Tidal Channel			
Current Wave Action: Current >1 kt			
Waterbody Opening: < 500 ft			
Resources At Risk			
ESI Code: 10D		Resources At Risk Comments:	
ESI Description 10D: Scrub-shrub wetlands			
Contact Information			
Contact: N/A		Special Contact:	
Site Statistics			
Submitted By DNR/CPRA		State Submitter: DNR/CPRA	
Submit Date: 2013.04.16		State Comments:	

Site Information: A2		Location Information	
Name: Shark Bayou	Parish:	Iberia	
	Quad Name:	Hammock Lake	
Priority: A	Quad Number:	2909118	
Site Alias: N/A	Mile Marker:		
	Managed (Y/N)?:	N	
Site Description: Inlet	Latitude:	29° 44' 35.583" N	
	Longitude:	91° 51' 12.848" W	
Response Considerations			
Site Strategy: Diversion Booming to Collection Point		Site Strategy Comments:	
Site Waterbody Type: Narrow Tidal Channel			
Current Wave Action: Current >1 kt			
Waterbody Opening: 500-1000 ft			
Resources At Risk			
ESI Code: 10A		Resources At Risk Comments:	
ESI Description 10A: Salt- and brackish-water marshes			
Contact Information			
Contact: N/A		Special Contact:	
Site Statistics			
Submitted By DNR/CPRA		State Submitter: DNR/CPRA	
Submit Date: 2013.04.16		State Comments:	

Site Information: A3		Location Information	
Name: Quintana Canal		Parish:	St. Mary
		Quad Name:	Hammock Lake
Priority:	A	Quad Number:	2909118
Site Alias: None		Mile Marker:	
		Managed (Y/N)?:	Y - Wildlife Area
Site Description: Cypremort Pt. State Park		Latitude:	29° 44' 00.545" N
		Longitude:	91° 51' 16.243" W
Response Considerations			
Site Strategy: Exclusion Booming		Site Strategy Comments:	
Site Waterbody Type: Narrow Tidal Channel			
Current Wave Action: Currents <1 kt			
Waterbody Opening: < 500 ft			
Resources At Risk			
ESI Code: 10A		Resources At Risk Comments:	
ESI Description 10A: Salt- and brackish-water marshes			
		State Park	
Contact Information			
Contact: N/A		Special Contact:	
Site Statistics			
Submitted By EOC		State Submitter: DEQ/ St Mary Parish/DNR/CPRA	
Submit Date: 2012.10.01		State Comments: State Concurs with Parish	

Site Information: A4		Location Information	
Name: Mouth of Hammock Lake (south)		Parish:	St. Mary
		Quad Name:	Hammock Lake
Priority: A		Quad Number:	2909118
Site Alias: Franklin Canal at ICW (Submitted by State)		Mile Marker:	
		Managed (Y/N)?: N	
Site Description: Sensitive Habitat		Latitude:	29° 42' 30.928" N
		Longitude:	91° 51' 01.618" W
Response Considerations			
Site Strategy: Deferred Action		Site Strategy Comments:	
Site Waterbody Type: Entrance to Bays, etc			
Current Wave Action: Breaking Waves >1.5 ft			
Waterbody Opening: 500-1000 ft			
Resources At Risk			
ESI Code: 10A		Resources At Risk Comments:	
ESI Description 10A: Salt- and brackish-water marshes			
		Sensitive Habitat	
Contact Information			
Contact: N/A		Special Contact:	
Site Statistics			
Submitted By EOC		State Submitter: DEQ/ St Mary Parish/DNR/CPRA	
Submit Date: 2012.10.01		State Comments: State Concurs with Parish	

Site Information: A5		Location Information	
Name: West Joe Aucoin Bayou		Parish:	Iberia
		Quad Name:	Hammock Lake
Priority:	A	Quad Number:	2909118
Site Alias: N/A Site Description: State Refuge part of Marsh Island Refuge		Mile Marker:	
		Managed (Y/N)?:	Y - Wildlife Refuge
		Latitude:	29° 37' 42.548" N
		Longitude:	91° 51' 55.569" W
Response Considerations			
Site Strategy: Diversion Booming to Collection Point		Site Strategy Comments:	
Site Waterbody Type: Narrow Tidal Channel			
Current Wave Action: Current >1 kt			
Waterbody Opening: < 500 ft			
Resources At Risk			
ESI Code: 10A		Resources At Risk Comments: Sensitive Habitat	
ESI Description 10A: Salt- and brackish-water marshes			
Contact Information			
Contact: LDWF		Special Contact:	
Site Statistics			
Submitted By LDWF-DJ Garland and Cassidy Lejeune		State Submitter: LDWF/Lafourche Parish	
Submit Date: 2013.04.16		State Comments:	

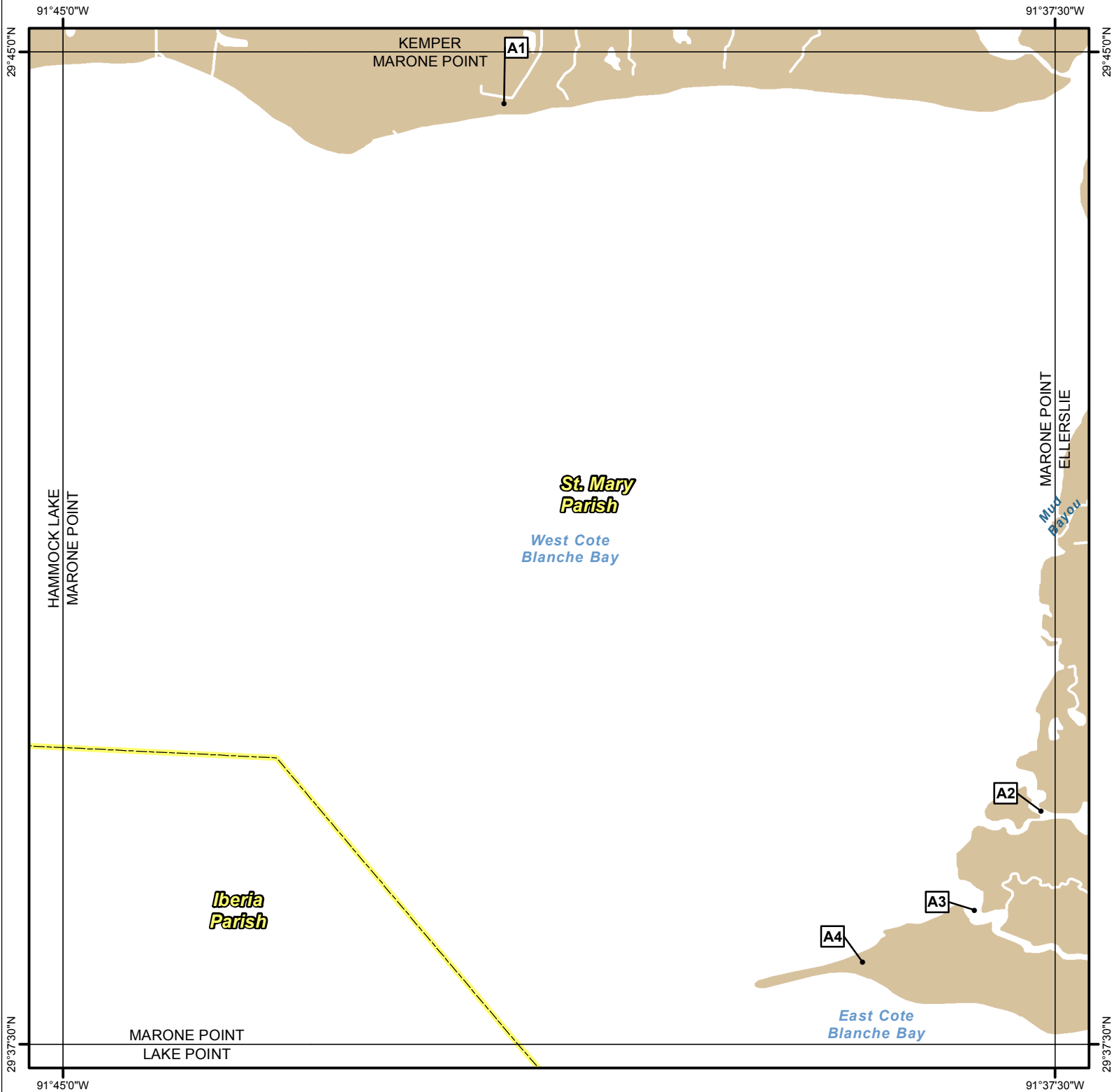
Site Information: B1		Location Information	
Name: Cypremort Point State Recreation Area		Parish:	St. Mary
		Quad Name:	Hammock Lake
Priority: B		Quad Number:	2909118
Site Alias: N/A		Mile Marker:	
		Managed (Y/N)?: N	
Site Description: State park/recreation area		Latitude:	29° 44' 15.018" N
		Longitude:	91° 51' 13.732" W
Response Considerations			
Site Strategy: Deferred Action		Site Strategy Comments:	
Site Waterbody Type: Straight Coastline			
Current Wave Action: Breaking Waves >1.5 ft			
Waterbody Opening: Not Applicable			
Resources At Risk			
ESI Code: 10A		Resources At Risk Comments:	
ESI Description 10A: Salt- and brackish-water marshes			
Contact Information			
Contact: N/A		Special Contact:	
Site Statistics			
Submitted By Preexisting Parish Assessment		State Submitter: DEQ/St. Mary Parish/DNR/CPRA	
Submit Date: 2012.03.13		State Comments: Point is in question by State	

Site Information: B2		Location Information	
Name: Inlet near Prince Lake		Parish:	St. Mary
		Quad Name:	Hammock Lake
Priority: B		Quad Number:	2909118
Site Alias: None		Mile Marker:	
		Managed (Y/N)?: N	
Site Description: Marshland		Latitude:	29° 43' 33.878" N
		Longitude:	91° 49' 17.366" W
Response Considerations			
Site Strategy: Exclusion Booming		Site Strategy Comments:	
Site Waterbody Type: Narrow Tidal Channel			
Current Wave Action: Currents <1 kt			
Waterbody Opening: < 500 ft			
Resources At Risk			
ESI Code: 10A		Resources At Risk Comments:	
ESI Description 10A: Salt- and brackish-water marshes			
		Marshland	
Contact Information			
Contact: N/A		Special Contact:	
Site Statistics			
Submitted By Duval Arthur St Mary OEP		State Submitter: DEQ/ St Mary Parish/DNR/CPRA	
Submit Date: 2012.10.01		State Comments: State Concurs with Parish	

Site Information: B3		Location Information	
Name: Mouth of Hammock Bayou (north)		Parish:	St. Mary
		Quad Name:	Hammock Lake
Priority: B		Quad Number:	2909118
Site Alias: None		Mile Marker:	
		Managed (Y/N)?: N	
Site Description: Sensitive Habitat		Latitude:	29° 42' 48.316" N
		Longitude:	91° 51' 41.177" W
Response Considerations			
Site Strategy: Deflection Booming		Site Strategy Comments:	
Site Waterbody Type: Narrow Tidal Channel			
Current Wave Action: Current >1 kt			
Waterbody Opening: < 500 ft			
Resources At Risk			
ESI Code: 10A		Resources At Risk Comments:	
ESI Description 10A: Salt- and brackish-water marshes			
Contact Information			
Contact: N/A		Special Contact:	
Site Statistics			
Submitted By Preexisting Parish Assessment		State Submitter: DEQ/ St Mary Parish/DNR/CPRA	
Submit Date: 2012.03.13		State Comments: State Concurs with Parish	

Site Information: B4		Location Information	
Name: Mouth of Hammock Bayou (central)		Parish:	St. Mary
		Quad Name:	Hammock Lake
Priority:	B	Quad Number:	2909118
Site Alias: None		Mile Marker:	
		Managed (Y/N)?: N	
Site Description: Two inlets to be considered		Latitude:	29° 42' 48.082" N
		Longitude:	91° 51' 33.307" W
Response Considerations			
Site Strategy: Deflection Booming		Site Strategy Comments:	
Site Waterbody Type: Narrow Tidal Channel			
Current Wave Action: Current >1 kt			
Waterbody Opening: < 500 ft			
Resources At Risk			
ESI Code: 10A		Resources At Risk Comments:	
ESI Description 10A: Salt- and brackish-water marshes			
		Two inlets to be considered	
Contact Information			
Contact: N/A		Special Contact:	
Site Statistics			
Submitted By EOC		State Submitter: DEQ/ St Mary Parish/DNR/CPRA	
Submit Date: 2012.10.01		State Comments: State Concurs with Parish	

MARONE POINT QUAD



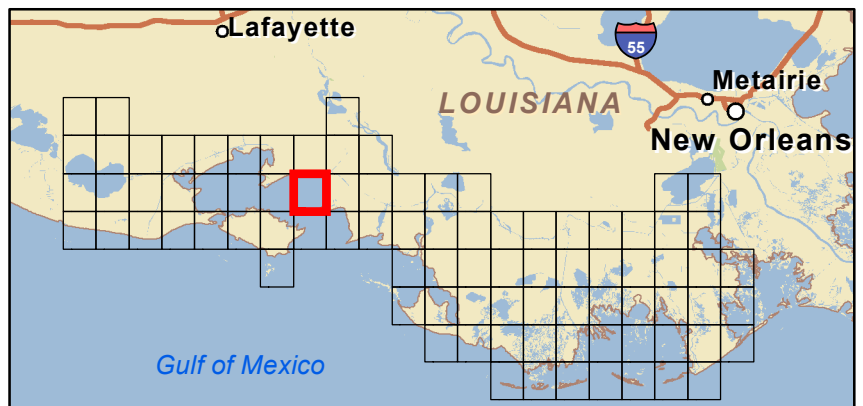
Legend

- GRP Sites
- Quad Boundaries
- Parish Boundaries



0 0.5 1 2 3 Kilometers

0 0.5 1 2 3 Miles



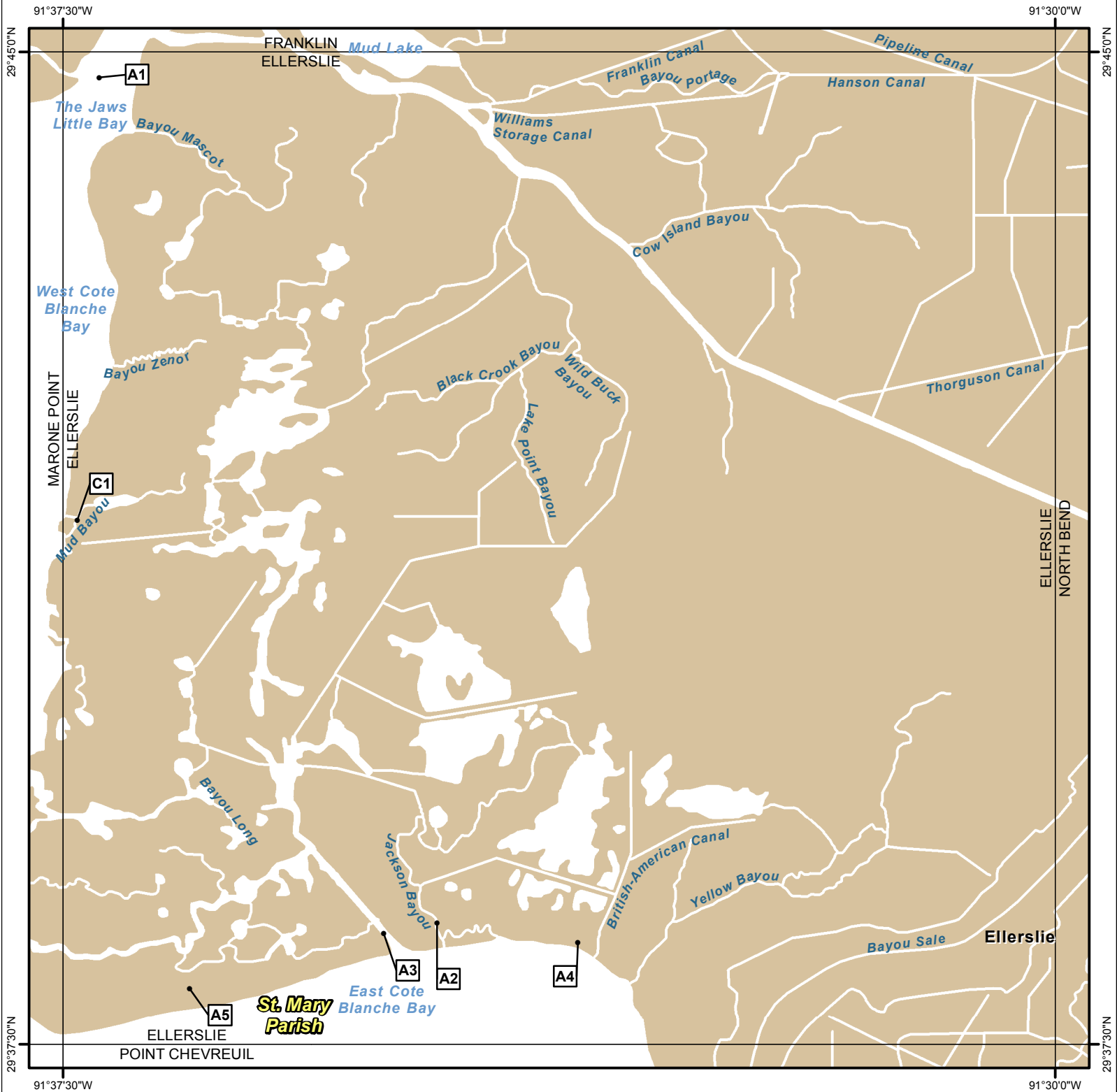
Site Information: A1		Location Information	
Name: Canal	Parish:	St. Mary	
	Quad Name:	Marone Point	
Priority: A	Quad Number:	2909119	
Site Alias: N/A	Mile Marker:		
	Managed (Y/N)?:	N	
Site Description: Sensitive Habitat	Latitude:	29° 44' 36.767" N	
	Longitude:	91° 41' 40.030" W	
Response Considerations			
Site Strategy: Deflection Booming		Site Strategy Comments:	
Site Waterbody Type: Narrow Tidal Channel			
Current Wave Action: Current >1 kt			
Waterbody Opening: < 500 ft			
Resources At Risk			
ESI Code: 10C		Resources At Risk Comments:	
ESI Description 10C: Freshwater swamps			
		Sensitive Habitat	
Contact Information			
Contact: N/A		Special Contact:	
Site Statistics			
Submitted By DEQ-Shane Miller and Steve Lorio		State Submitter: DEQ-Shane Miller and Steve Lorio	
Submit Date: 2013.04.16		State Comments: Sensitive Habitat	

Site Information: A2		Location Information	
Name: Bayou Long	Parish: St. Mary		
	Quad Name: Marone Point		
Priority: A	Quad Number: 2909119		
Site Alias: None	Mile Marker:		
	Managed (Y/N)?: N		
	Latitude: 29° 39' 15.699" N		
Site Description: Inlet to marsh-Marone Point	Longitude: 91° 37' 36.132" W		
Response Considerations			
Site Strategy: Deflection Booming		Site Strategy Comments:	
Site Waterbody Type: Narrow Tidal Channel			
Current Wave Action: Current >1 kt			
Waterbody Opening: < 500 ft			
Resources At Risk			
ESI Code: 10B		Resources At Risk Comments:	
ESI Description 10B: Freshwater marshes			
Contact Information			
Contact: N/A		Special Contact:	
Site Statistics			
Submitted By Ray Clement LA DEQ		State Submitter: DEQ/ St Mary Parish/DNR/CPRA	
Submit Date: 2012.10.01		State Comments: State concurs with Parish	

Site Information: A3		Location Information	
Name: Marone Point	Parish: St. Mary	Quad Name: Marone Point	
Priority: A	Quad Number: 2909119		
Site Alias: Ivanhoe Canal at ICW (Submitted by State)	Mile Marker:		
	Managed (Y/N)?: N		
	Latitude: 29° 38' 30.817" N		
Site Description: EDIT to #1- entrance to marsh	Longitude: 91° 38' 06.381" W		
Response Considerations			
Site Strategy: Deferred Action		Site Strategy Comments:	
Site Waterbody Type: Narrow Tidal Channel			
Current Wave Action: Current >1 kt			
Waterbody Opening: 1000-1500 ft			
Resources At Risk			
ESI Code: 10B		Resources At Risk Comments: Marshland-Pt Marone / Sensitive Habitat	
ESI Description 10B: Freshwater marshes			
Contact Information			
Contact: N/A		Special Contact:	
Site Statistics			
Submitted By Duval Arthur St Mary OEP		State Submitter: DEQ/ St Mary Parish/DNR/CPRA	
Submit Date: 2012.10.01		State Comments: State Concurs with Parish	

Site Information: A4		Location Information	
Name: Point Marone		Parish:	St. Mary
		Quad Name:	Marone Point
Priority: A		Quad Number:	2909119
Site Alias: Point Marone		Mile Marker:	
		Managed (Y/N)?: N	
Site Description: Sensitive Habitat		Latitude:	29° 38' 07.077" N
		Longitude:	91° 38' 57.148" W
Response Considerations			
Site Strategy: Deferred Action		Site Strategy Comments:	
Site Waterbody Type: Straight Coastline			
Current Wave Action: Breaking Waves >1.5 ft			
Waterbody Opening: Not Applicable			
Resources At Risk			
ESI Code: 10B/2A		Resources At Risk Comments: Sensitive Habitat	
ESI Description 10B: Freshwater marshes / 2A: Exposed Wave-cut Platform in clay			
Contact Information			
Contact: N/A		Special Contact:	
Site Statistics			
Submitted By Preexisting Parish Assessment		State Submitter: DEQ/ St Mary Parish/DNR/CPRA	
Submit Date: 2012.03.13		State Comments: State Concurs with Parish	

ELLERSLIE QUAD

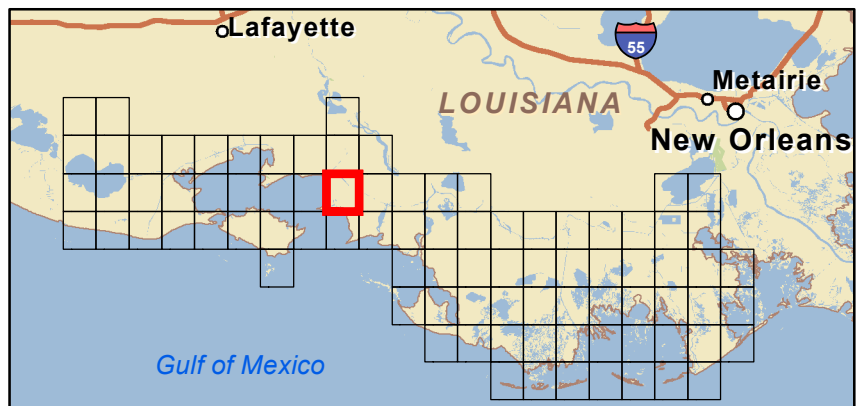


Legend

- GRP Sites
- Quad Boundaries
- Parish Boundaries

0 0.5 1 2 3 Kilometers

0 0.5 1 2 3 Miles



Site Information: A1		Location Information	
Name: The Jaws		Parish:	St. Mary
		Quad Name:	Ellerslie
Priority: A		Quad Number:	2909120
Site Alias: Jaws Pass (Submitted by State)		Mile Marker:	
		Managed (Y/N)?: N	
Site Description: Charenton Canal		Latitude:	29° 44' 48.458" N
		Longitude:	91° 37' 13.530" W
Response Considerations			
Site Strategy: Deferred Action		Site Strategy Comments:	
Site Waterbody Type: Narrow Tidal Channel			
Current Wave Action: Current >1 kt			
Waterbody Opening: 1500-2000 ft			
Resources At Risk			
ESI Code: 10B		Resources At Risk Comments: Drinking water/Bayou Mascot	
ESI Description 10B: Freshwater marshes			
Contact Information			
Contact: N/A		Special Contact:	
Site Statistics			
Submitted By EOC		State Submitter: DEQ/ St Mary Parish/DNR/CPRA	
Submit Date: 2012.10.01		State Comments: State Concurs with Parish	

Site Information: A2		Location Information	
Name: Bayou		Parish:	St. Mary
		Quad Name:	Ellerslie
Priority: A		Quad Number: 2909120	
Site Alias: N/A		Mile Marker:	
		Managed (Y/N)?: N	
Site Description: Sensitive Habitat		Latitude:	29° 38' 24.973" N
		Longitude:	91° 34' 40.373" W
Response Considerations			
Site Strategy: Diversion Booming to Collection Point		Site Strategy Comments:	
Site Waterbody Type: Narrow Tidal Channel			
Current Wave Action: Current >1 kt			
Waterbody Opening: < 500 ft			
Resources At Risk			
ESI Code: 10B		Resources At Risk Comments: Sensitive Habitat	
ESI Description 10B: Freshwater marshes			
Contact Information			
Contact: N/A		Special Contact:	
Site Statistics			
Submitted By DEQ-Shane Miller and Steve Lorio		State Submitter: DEQ-Shane Miller and Steve Lorio	
Submit Date: 2013.04.16		State Comments: Sensitive Habitat	

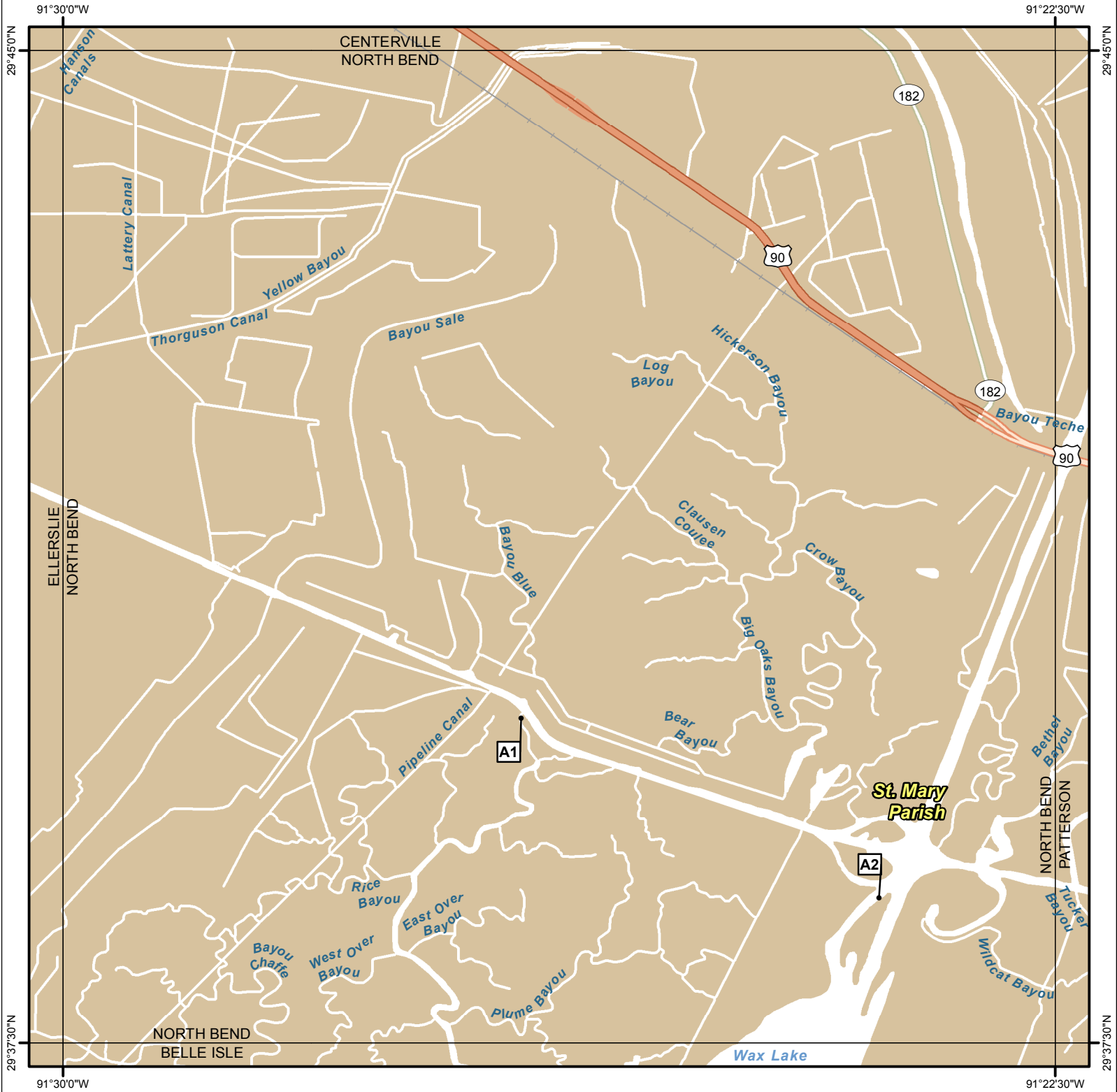
Site Information: A3		Location Information	
Name: Gulf Inlet (north)	Parish:	St. Mary	
	Quad Name:	Ellerslie	
Priority: A	Quad Number:	2909120	
Site Alias: None	Mile Marker:		
	Managed (Y/N)?:	N	
	Latitude:	29° 38' 20.157" N	
Site Description: Inlet - E. Cote Blanche	Longitude:	91° 35' 04.633" W	
Response Considerations			
Site Strategy: Deflection Booming		Site Strategy Comments:	
Site Waterbody Type: Narrow Tidal Channel			
Current Wave Action: Current >1 kt			
Waterbody Opening: 500-1000 ft			
Resources At Risk			
ESI Code: 10B/6A/2A		Resources At Risk Comments:	
ESI Description 10B: Freshwater marshes / 6A: Gravel beaches / 2A: Exposed Wave-cut Platform in clay			
Contact Information			
Contact: N/A		Special Contact:	
Site Statistics			
Submitted By Ray Clement LA DEQ		State Submitter: DEQ/ St Mary Parish/DNR/CPRA	
Submit Date: 2012.10.01		State Comments: State Concurs with Parish	

Site Information: A4		Location Information	
Name: Multiple Inlets	Parish:	St. Mary	
	Quad Name:	Ellerslie	
Priority: A	Quad Number:	2909120	
Site Alias: None	Mile Marker:		
	Managed (Y/N)?:	N	
	Latitude:	29° 38' 16.005" N	
Site Description: Inlets- E. Cote Blanche	Longitude:	91° 33' 36.566" W	
Response Considerations			
Site Strategy: Deflection Booming		Site Strategy Comments:	
Site Waterbody Type: Narrow Tidal Channel			
Current Wave Action: Current >1 kt			
Waterbody Opening: 500-1000 ft			
Resources At Risk			
ESI Code: 10B		Resources At Risk Comments:	
ESI Description 10B: Freshwater marshes			
		Boom multiple inlets	
Contact Information			
Contact: N/A		Special Contact:	
Site Statistics			
Submitted By Ray Clement LA DEQ		State Submitter: DEQ/ St Mary Parish/DNR/CPRA	
Submit Date: 2012.10.01		State Comments: State Concurs with Parish	

Site Information: A5		Location Information	
Name: Gulf Inlet (south)	Parish: St. Mary		
	Quad Name: Ellerslie		
Priority: A	Quad Number: 2909120		
Site Alias: None	Mile Marker:		
	Managed (Y/N)?: N		
	Latitude: 29° 37' 55.049" N		
Site Description: Inlet - E. Cote Blanche	Longitude: 91° 36' 32.554" W		
Response Considerations			
Site Strategy: Deflection Booming		Site Strategy Comments:	
Site Waterbody Type: Narrow Tidal Channel			
Current Wave Action: Current >1 kt			
Waterbody Opening: < 500 ft			
Resources At Risk			
ESI Code: 10B/2A		Resources At Risk Comments:	
ESI Description 10B: Freshwater marshes / 2A: Exposed Wave-cut Platform in clay			
Contact Information			
Contact: N/A		Special Contact:	
Site Statistics			
Submitted By Ray Clement LA DEQ		State Submitter: DEQ/ St Mary Parish/DNR/CPRA	
Submit Date: 2012.10.01		State Comments: State Concurs with Parish	

Site Information: C1		Location Information	
Name: Mud Bayou and Canal		Parish:	St. Mary
		Quad Name:	Ellerslie
Priority: C		Quad Number:	2909120
Site Alias: None		Mile Marker:	
		Managed (Y/N)?: N	
Site Description: Two canals		Latitude:	29° 41' 27.690" N
		Longitude:	91° 37' 23.663" W
Response Considerations			
Site Strategy: Deflection Booming		Site Strategy Comments:	
Site Waterbody Type: Narrow Tidal Channel			
Current Wave Action: Current >1 kt			
Waterbody Opening: 500-1000 ft			
Resources At Risk			
ESI Code: 10B		Resources At Risk Comments:	
ESI Description 10B: Freshwater marshes			
Contact Information			
Contact: N/A		Special Contact:	
Site Statistics			
Submitted By EOC		State Submitter: DEQ/ St Mary Parish/DNR/CPRA	
Submit Date: 2012.10.01		State Comments: State Concurs with Parish	

NORTH BEND QUAD

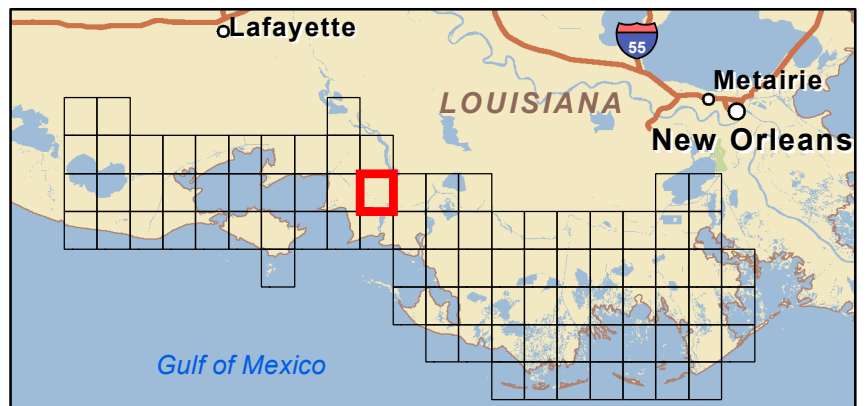


Legend

- GRP Sites
- Quad Boundaries
- Parish Boundaries

0 0.5 1 2 3 Kilometers

0 0.5 1 2 3 Miles



Site Information: A1		Location Information	
Name: Bayou at Intracoastal Waterway		Parish:	St. Mary
		Quad Name:	North Bend
Priority: A		Quad Number:	2909121
Site Alias: N/A		Mile Marker:	110.9
		Managed (Y/N)?: N	
Site Description: Sensitive Habitat		Latitude:	29° 39' 57.211" N
		Longitude:	91° 26' 32.195" W
Response Considerations			
Site Strategy: Deflection Booming		Site Strategy Comments:	
Site Waterbody Type: Narrow Tidal Channel			
Current Wave Action: Current >1 kt			
Waterbody Opening: < 500 ft			
Resources At Risk			
ESI Code: 10C		Resources At Risk Comments: Sensitive Habitat	
ESI Description 10C: Freshwater swamps			
Contact Information			
Contact: N/A		Special Contact:	
Site Statistics			
Submitted By DEQ-Shane Miller and Steve Lorio		State Submitter: DEQ-Shane Miller and Steve Lorio	
Submit Date: 2013.04.16		State Comments: Sensitive Habitat	

Site Information: A2		Location Information	
Name: Calumet Cut / Wax Lake Outlet	Parish: St. Mary		
	Quad Name: North Bend		
Priority: A	Quad Number: 2909121		
Site Alias: N/A	Mile Marker: 110.9		
	Managed (Y/N)?: N		
Site Description: Sensitive Habitat	Latitude: 29° 38' 35.792" N		
	Longitude: 91° 23' 49.835" W		
Response Considerations			
Site Strategy: Deflection Booming		Site Strategy Comments:	
Site Waterbody Type: Narrow Tidal Channel			
Current Wave Action: Current >1 kt			
Waterbody Opening: < 500 ft			
Resources At Risk			
ESI Code: 10C		Resources At Risk Comments: Sensitive Habitat	
ESI Description 10C: Freshwater swamps			
Contact Information			
Contact: N/A		Special Contact:	
Site Statistics			
Submitted By DEQ-Shane Miller and Steve Lorio		State Submitter: DEQ-Shane Miller and Steve Lorio	
Submit Date: 2013.04.16		State Comments: Sensitive Habitat	

PATTERSON QUAD



Legend

- GRP Sites
- Quad Boundaries
- Parish Boundaries

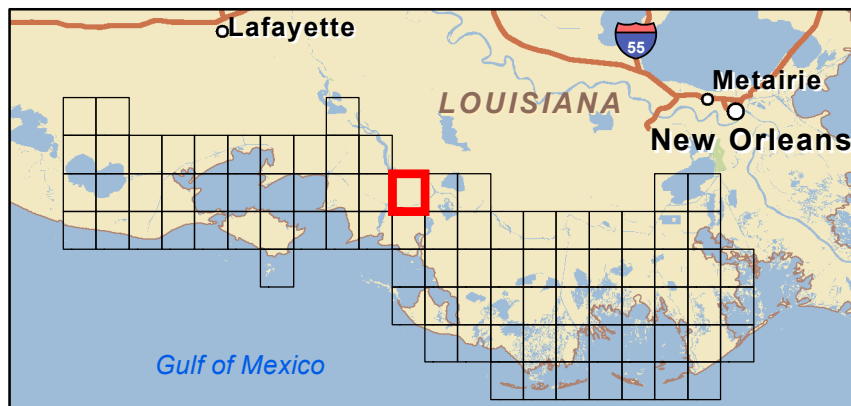


Kilometers

0 0.5 1 2 3

Miles

0 0.5 1 2 3



Site Information: A1		Location Information	
Name: Canal at Intracoastal Waterway	Parish: St. Mary		
	Quad Name: Patterson		
Priority: A	Quad Number: 2909122		
Site Alias: N/A	Mile Marker: 99.1		
	Managed (Y/N)?: N		
Site Description: Sensitive Habitat	Latitude: 29° 39' 13.214" N		
	Longitude: 91° 15' 19.786" W		
Response Considerations			
Site Strategy: Deflection Booming		Site Strategy Comments:	
Site Waterbody Type: Narrow Tidal Channel			
Current Wave Action: Current >1 kt			
Waterbody Opening: < 500 ft			
Resources At Risk			
ESI Code: 10C		Resources At Risk Comments: Sensitive Habitat	
ESI Description 10C: Freshwater swamps			
Contact Information			
Contact: N/A		Special Contact:	
Site Statistics			
Submitted By DEQ-Steve Miller and Steve Lorio		State Submitter: DEQ-Steve Miller and Steve Lorio	
Submit Date: 2013.04.16		State Comments: Sensitive Habitat	

Site Information: A2		Location Information	
Name: Bayou at Intracoastal Waterway (west)	Parish:	St. Mary	
	Quad Name:	Patterson	
Priority: A	Quad Number:	2909122	
Site Alias: N/A	Mile Marker:	106.7	
	Managed (Y/N)?:	N	
	Latitude:	29° 38' 36.068" N	
Site Description: Sensitive Habitat	Longitude:	91° 22' 19.660" W	
Response Considerations			
Site Strategy: Exclusion Booming		Site Strategy Comments:	
Site Waterbody Type: Narrow Tidal Channel			
Current Wave Action: Currents <1 kt			
Waterbody Opening: < 500 ft			
Resources At Risk			
ESI Code: 10C		Resources At Risk Comments: Sensitive Habitat	
ESI Description 10C: Freshwater swamps			
Contact Information			
Contact: N/A		Special Contact:	
Site Statistics			
Submitted By DEQ-Shane Miller and Steve Lorio		State Submitter: DEQ-Shane Miller and Steve Lorio	
Submit Date: 2013.04.16		State Comments: Sensitive Habitat	

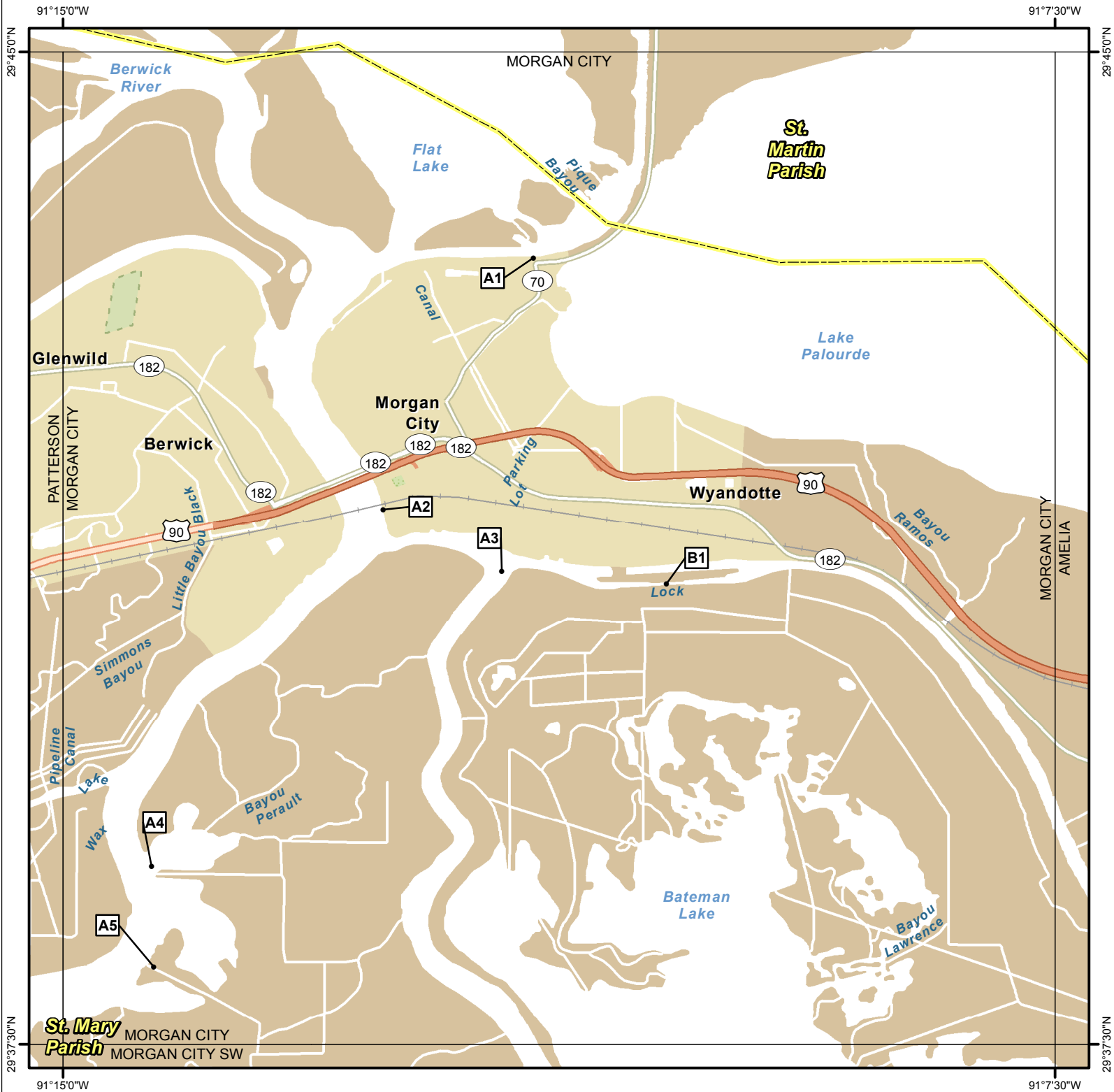
Site Information: A3		Location Information	
Name: Bayou at Intracoastal Waterway (east)	Parish: St. Mary		
	Quad Name: Patterson		
Priority: A	Quad Number: 2909122		
Site Alias: N/A	Mile Marker: 102.0		
	Managed (Y/N)?: N		
Site Description: Sensitive Habitat	Latitude: 29° 38' 31.629" N		
	Longitude: 91° 18' 05.544" W		
Response Considerations			
Site Strategy: Deflection Booming		Site Strategy Comments:	
Site Waterbody Type: Narrow Tidal Channel			
Current Wave Action: Current >1 kt			
Waterbody Opening: < 500 ft			
Resources At Risk			
ESI Code: 10C		Resources At Risk Comments: Sensitive Habitat	
ESI Description 10C: Freshwater swamps			
Contact Information			
Contact: N/A		Special Contact:	
Site Statistics			
Submitted By DEQ-Steve Miller and Steve Lorio		State Submitter: DEQ-Steve Miller and Steve Lorio	
Submit Date: 2013.04.16		State Comments: Sensitive Habitat	

Site Information: A4		Location Information	
Name: Bayou at Intracoastal Waterway (central west)	Parish:	St. Mary	
	Quad Name:	Patterson	
Priority: A	Quad Number:	2909122	
Site Alias: N/A	Mile Marker:	105.9	
	Managed (Y/N)?:	N	
	Latitude:	29° 38' 30.720" N	
Site Description: Sensitive Habitat	Longitude:	91° 21' 53.077" W	
Response Considerations			
Site Strategy: Exclusion Booming		Site Strategy Comments:	
Site Waterbody Type: Narrow Tidal Channel			
Current Wave Action: Currents <1 kt			
Waterbody Opening: < 500 ft			
Resources At Risk			
ESI Code: 10C		Resources At Risk Comments: Sensitive Habitat	
ESI Description 10C: Freshwater swamps			
Contact Information			
Contact: N/A		Special Contact:	
Site Statistics			
Submitted By DEQ-Shane Miller and Steve Lorio		State Submitter: DEQ-Shane Miller and Steve Lorio	
Submit Date: 2013.04.16		State Comments: Sensitive Habitat	

Site Information: A5		Location Information	
Name: Bayou at Intracoastal Waterway (central)	Parish:	St. Mary	
	Quad Name:	Patterson	
Priority: A	Quad Number:	2909122	
Site Alias: N/A	Mile Marker:	104.8	
	Managed (Y/N)?:	N	
	Latitude:	29° 38' 28.608" N	
Site Description: Sensitive Habitat	Longitude:	91° 21' 17.806" W	
Response Considerations			
Site Strategy: Exclusion Booming		Site Strategy Comments:	
Site Waterbody Type: Narrow Tidal Channel			
Current Wave Action: Currents <1 kt			
Waterbody Opening: < 500 ft			
Resources At Risk			
ESI Code: 10C		Resources At Risk Comments: Sensitive Habitat	
ESI Description 10C: Freshwater swamps			
Contact Information			
Contact: N/A		Special Contact:	
Site Statistics			
Submitted By DEQ-Shane Miller and Steve Lorio		State Submitter: DEQ-Shane Miller and Steve Lorio	
Submit Date: 2013.04.16		State Comments: Sensitive Habitat	

Site Information: A6		Location Information	
Name: Bayou at Intracoastal Waterway (Central east)	Parish: St. Mary	Quad Name: Patterson	
	Quad Number: 2909122		
Priority: A	Mile Marker: 103.2	Managed (Y/N)?: N	
Site Alias: N/A	Latitude: 29° 38' 19.632" N		
Site Description: Sensitive Habitat	Longitude: 91° 19' 04.422" W		
Response Considerations			
Site Strategy: Deflection Booming		Site Strategy Comments:	
Site Waterbody Type: Narrow Tidal Channel			
Current Wave Action: Current >1 kt			
Waterbody Opening: < 500 ft			
Resources At Risk			
ESI Code: 10C		Resources At Risk Comments: Sensitive Habitat	
ESI Description 10C: Freshwater swamps			
Contact Information			
Contact: N/A		Special Contact:	
Site Statistics			
Submitted By DEQ-Shane Miller and Steve Lorio		State Submitter: DEQ-Shane Miller and Steve Lorio	
Submit Date: 2013.04.16		State Comments: Sensitive Habitat	

MORGAN CITY QUAD



Legend

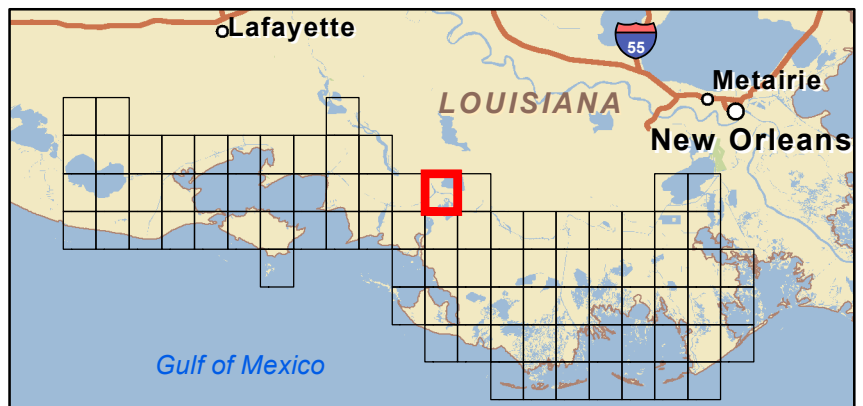
- GRP Sites
- Quad Boundaries
- Parish Boundaries

Kilometers

0 0.5 1 2 3

Miles

0 0.5 1 2 3



Site Information: A1		Location Information	
Name: LA 70 / Morgan City Water Intake		Parish:	St. Mary
		Quad Name:	Morgan City
Priority:	A	Quad Number:	2909123
Site Alias: Unnamed Canal at ICQ (Submitted by State)		Mile Marker:	
		Managed (Y/N)?: N	
Site Description: Water Intake		Latitude:	29° 43' 26.680" N
		Longitude:	91° 11' 26.535" W
Response Considerations			
Site Strategy: Notification to Site Manager		Site Strategy Comments:	
Site Waterbody Type: Narrow Tidal Channel			
Current Wave Action: Current >1 kt			
Waterbody Opening: Not Applicable			
Resources At Risk			
ESI Code: 10C		Resources At Risk Comments: Water Intake / Sensitive Habitat	
ESI Description 10C: Freshwater swamps			
Contact Information			
Contact: N/A		Special Contact:	
Site Statistics			
Submitted By EOC		State Submitter: DEQ/ St Mary Parish/DNR/CPRA	
Submit Date: 2012.10.01		State Comments: State Concurs with Parish	

Site Information: A2		Location Information	
Name: 1st Street Water Intake		Parish:	St. Mary
		Quad Name:	Morgan City
Priority:	A	Quad Number:	2909123
Site Alias: None		Mile Marker:	
		Managed (Y/N)?: N	
Site Description: Water Intake		Latitude:	29° 41' 32.412" N
		Longitude:	91° 12' 34.837" W
Response Considerations			
Site Strategy: Notification to Site Manager		Site Strategy Comments:	
Site Waterbody Type: Rivers or Large Streams			
Current Wave Action: Currents >2 kts			
Waterbody Opening: 1500-2000 ft			
Resources At Risk			
ESI Code:		Resources At Risk Comments:	
ESI Description			
Water Intake			
Contact Information			
Contact: N/A		Special Contact:	
Site Statistics			
Submitted By EOC		State Submitter: DEQ/ St Mary Parish/DNR/CPRA	
Submit Date: 2012.10.01		State Comments: State Concurs with Parish	

Site Information: A3		Location Information	
Name: Bayou Shaffer	Parish:	St. Mary	
	Quad Name:	Morgan City	
Priority: A	Quad Number:	2909123	
Site Alias: N/A	Mile Marker:	94.3	
	Managed (Y/N)?:	N	
Site Description: Sensitive Habitat	Latitude:	29° 41' 04.500" N	
	Longitude:	91° 11' 40.882" W	
Response Considerations			
Site Strategy: Deflection Booming		Site Strategy Comments:	
Site Waterbody Type: Narrow Tidal Channel			
Current Wave Action: Current >1 kt			
Waterbody Opening: 500-1000 ft			
Resources At Risk			
ESI Code: 10C		Resources At Risk Comments: Sensitive Habitat	
ESI Description 10C: Freshwater swamps			
Contact Information			
Contact: N/A		Special Contact:	
Site Statistics			
Submitted By DEQ-Steve Miller and Steve Lorio		State Submitter: DEQ-Steve Miller and Steve Lorio	
Submit Date: 2013.04.16		State Comments: Sensitive Habitat	

Site Information: A4		Location Information	
Name: Canal at Bateman Lake (north)	Parish: St. Mary	Quad Name: Morgan City	
Priority: A	Quad Number: 2909123		
Site Alias: N/A	Mile Marker: 120.4	Managed (Y/N)?: N	
Site Description: Sensitive Habitat	Latitude: 29° 38' 50.451" N	Longitude: 91° 14' 19.921" W	
Response Considerations			
Site Strategy: Exclusion Booming		Site Strategy Comments:	
Site Waterbody Type: Narrow Tidal Channel			
Current Wave Action: Currents <1 kt			
Waterbody Opening: < 500 ft			
Resources At Risk			
ESI Code: 10C		Resources At Risk Comments: Sensitive Habitat	
ESI Description 10C: Freshwater swamps			
Contact Information			
Contact: N/A		Special Contact:	
Site Statistics			
Submitted By DEQ-Steve Miller and Steve Lorio		State Submitter: DEQ-Steve Miller and Steve Lorio	
Submit Date: 2013.04.16		State Comments: Sensitive Habitat	

Site Information: A5		Location Information	
Name: Canal at Bateman Lake (south)	Parish:	St. Mary	
	Quad Name:	Morgan City	
Priority: A	Quad Number:	2909123	
Site Alias: N/A	Mile Marker:	121.0	
	Managed (Y/N)?:	N	
	Latitude:	29° 38' 05.006" N	
Site Description: Sensitive Habitat	Longitude:	91° 14' 18.953" W	
Response Considerations			
Site Strategy: Deflection Booming		Site Strategy Comments:	
Site Waterbody Type: Narrow Tidal Channel			
Current Wave Action: Current >1 kt			
Waterbody Opening: < 500 ft			
Resources At Risk			
ESI Code: 10C		Resources At Risk Comments:	
ESI Description 10C: Freshwater swamps			
Contact Information			
Contact: N/A		Special Contact:	
Site Statistics			
Submitted By DEQ-Steve Miller and Steve Lorio		State Submitter: DEQ-Steve Miller and Steve Lorio	
Submit Date: 2013.04.16		State Comments: Sensitive Habitat	

Site Information: B1		Location Information	
Name: Bayou Boeuf Locks		Parish:	St. Mary
		Quad Name:	Morgan City
Priority: B		Quad Number:	2909123
Site Alias: N/A		Mile Marker:	93.0
		Managed (Y/N)?:	N
Site Description: Locks		Latitude:	29° 40' 58.799" N
		Longitude:	91° 10' 26.303" W
Response Considerations			
Site Strategy: Notification to Site Manager		Site Strategy Comments:	
Site Waterbody Type: Narrow Tidal Channel			
Current Wave Action: Current >1 kt			
Waterbody Opening: Not Applicable			
Resources At Risk			
ESI Code: 10B		Resources At Risk Comments:	
ESI Description 10B: Freshwater marshes			
		Locks	
Contact Information			
Contact: N/A		Special Contact:	
Site Statistics			
Submitted By DEQ-Steve Miller and Steve Lorio		State Submitter: DEQ-Steve Miller and Steve Lorio	
Submit Date: 2013.04.16		State Comments: Locks	

AMELIA QUAD



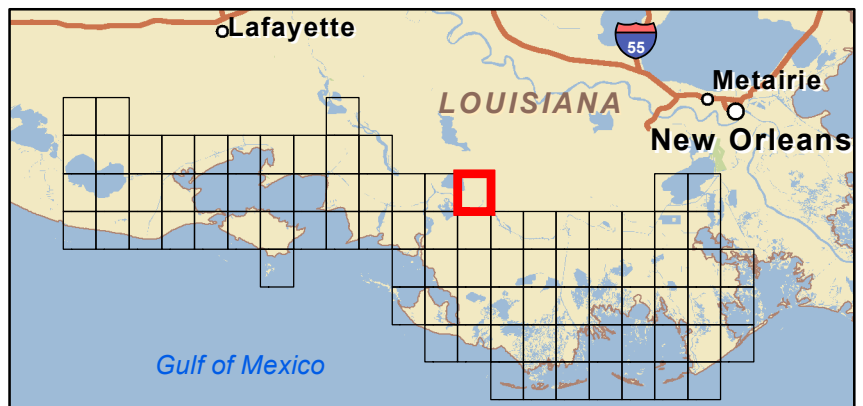
Legend

- GRP Sites
- Quad Boundaries
- Parish Boundaries



0 0.5 1 2 3 Kilometers

0 0.5 1 2 3 Miles

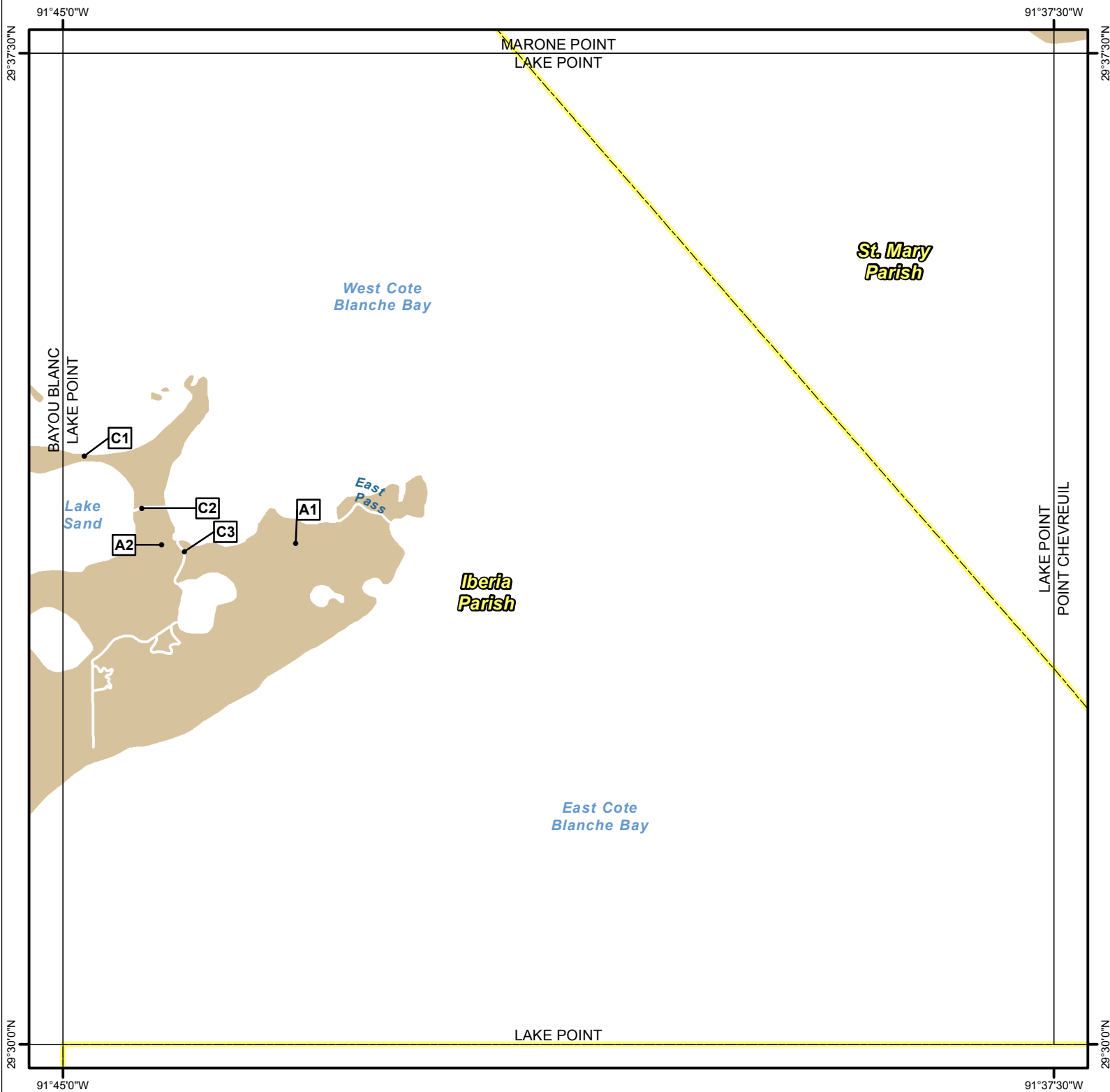


Site Information: A1		Location Information	
Name: Water Intake - Amelia Waterworks Road	Parish: St. Mary	Quad Name: Amelia	
Priority: A	Quad Number: 2909124		
Site Alias: Unnamed Canal at Bateman Lake (Submitted by State)	Mile Marker:		
	Managed (Y/N)?: N		
Site Description: Water Intake	Latitude: 29° 41' 02.239" N		
	Longitude: 91° 05' 59.510" W		
Response Considerations			
Site Strategy: Notification to Site Manager		Site Strategy Comments:	
Site Waterbody Type: Narrow Tidal Channel			
Current Wave Action: Current >1 kt			
Waterbody Opening: Not Applicable			
Resources At Risk			
ESI Code:		Resources At Risk Comments:	
ESI Description			
Water Intake / Sensitive Habitat			
Contact Information			
Contact: N/A		Special Contact:	
Site Statistics			
Submitted By EOC		State Submitter: DEQ/ St Mary Parish/DNR/CPRA	
Submit Date: 2012.10.01		State Comments: State Concurs with Parish	

Site Information: A2		Location Information	
Name: Bayou Chene	Parish: St. Mary	Quad Name: Amelia	
Priority: A	Quad Number: 2909124		
Site Alias: Bayou Boeuf at ICW (Submitted by State)	Mile Marker: 87		
	Managed (Y/N)?: N		
Site Description: Booming point	Latitude: 29° 38' 42.255" N		
	Longitude: 91° 06' 19.223" W		
Response Considerations			
Site Strategy: Diversion Booming to Collection Point		Site Strategy Comments:	
Site Waterbody Type: Narrow Tidal Channel			
Current Wave Action: Current >1 kt			
Waterbody Opening: 500-1000 ft			
Resources At Risk			
ESI Code:		Resources At Risk Comments:	
ESI Description			
Sensitive Habitat			
Contact Information			
Contact: N/A		Special Contact:	
Site Statistics			
Submitted By EOC		State Submitter: DEQ/ St Mary Parish/DNR/CPRA	
Submit Date: 2012.10.01		State Comments: State Concurs with Parish	

Site Information: A3		Location Information	
Name: Intersection of Bayou Boeuf and Intracoastal Waterway	Parish:	Terrebonne	
	Quad Name:	Amelia	
Priority: A	Quad Number:	2909124	
Site Alias: N/A	Mile Marker:	85.5	
	Managed (Y/N)?:	N	
Site Description: Sensitive Habitat	Latitude:	29° 37' 39.330" N	
	Longitude:	91° 04' 56.918" W	
Response Considerations			
Site Strategy: Deflection Booming		Site Strategy Comments:	
Site Waterbody Type: Narrow Tidal Channel			
Current Wave Action: Current >1 kt			
Waterbody Opening: 500-1000 ft			
Resources At Risk			
ESI Code: 10C		Resources At Risk Comments: Sensitive Habitat	
ESI Description 10C: Freshwater swamps			
Contact Information			
Contact: N/A		Special Contact:	
Site Statistics			
Submitted By DEQ-Shane Miller and Steve Lorio		State Submitter: DEQ-Shane Miller and Steve Lorio	
Submit Date: 2013.04.16		State Comments:	

LAKE POINT QUAD

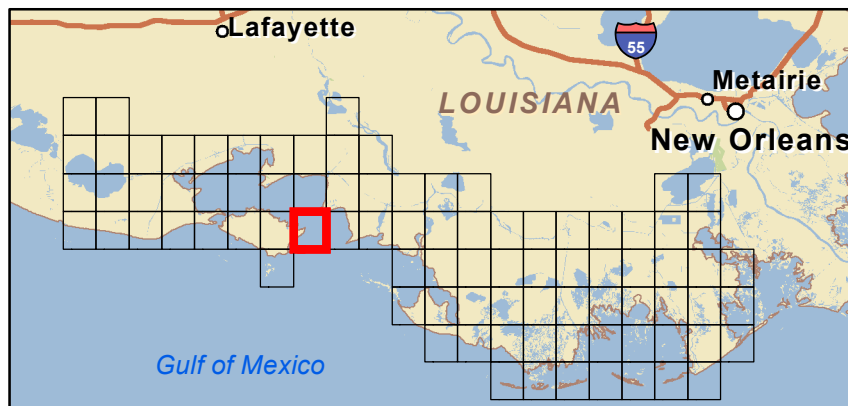


Legend

- GRP Sites
- Quad Boundaries
- Parish Boundaries

0 0.5 1 2 3 Kilometers

0 0.5 1 2 3 Miles



Site Information: A1		Location Information	
Name: East Location Canal		Parish:	Iberia
		Quad Name:	Lake Point
Priority:	A	Quad Number:	2909127
Site Alias: N/A		Mile Marker:	
		Managed (Y/N)?: Y - Wildlife Refuge	
Site Description: State Refuge part of Marsh Island Refuge		Latitude:	29° 33' 47.673" N
		Longitude:	91° 43' 14.270" W
Response Considerations			
Site Strategy: Exclusion Booming		Site Strategy Comments:	
Site Waterbody Type: Narrow Tidal Channel			
Current Wave Action: Currents <1 kt			
Waterbody Opening: < 500 ft			
Resources At Risk			
ESI Code: 10A		Resources At Risk Comments: Sensitive habitat	
ESI Description 10A: Salt- and brackish-water marshes			
Contact Information			
Contact: LDWF		Special Contact:	
Site Statistics			
Submitted By LDWF-DJ Garland and Cassidy Lejeune		State Submitter: LDWF/Lafourche Parish/LDEQ	
Submit Date: 2013.04.16		State Comments:	

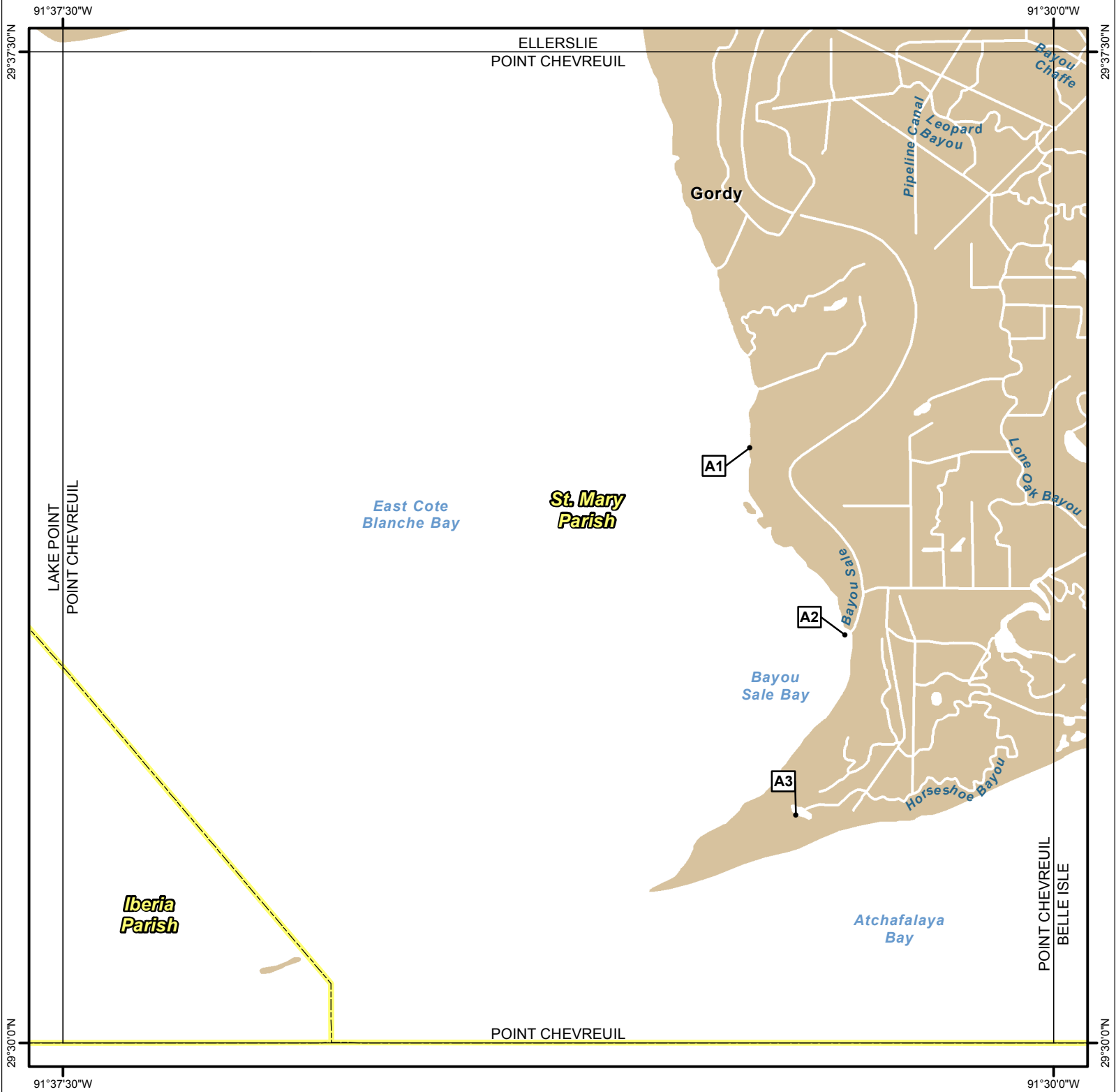
Site Information: A2		Location Information	
Name: Canal		Parish:	Iberia
		Quad Name:	Lake Point
Priority: A		Quad Number: 2909127	
Site Alias: N/A Site Description: State Refuge part of Marsh Island Refuge		Mile Marker:	
		Managed (Y/N)?: Y - Wildlife Refuge	
		Latitude:	29° 33' 46.820" N
		Longitude:	91° 44' 15.257" W
Response Considerations			
Site Strategy: Exclusion Booming		Site Strategy Comments:	
Site Waterbody Type: Narrow Tidal Channel			
Current Wave Action: Currents <1 kt			
Waterbody Opening: < 500 ft			
Resources At Risk			
ESI Code: 10A		Resources At Risk Comments: Sensitive Habitat	
ESI Description 10A: Salt- and brackish-water marshes			
Contact Information			
Contact: LDWF		Special Contact:	
Site Statistics			
Submitted By DEQ-Shane Miller and Steve Lorio		State Submitter: DEQ-Shane Miller and Steve Lorio	
Submit Date: 2013.04.16		State Comments: Sensitive Habitat	

Site Information: C1		Location Information	
Name: Lake Sand Terraces		Parish:	Iberia
		Quad Name:	Lake Point
Priority:	C	Quad Number:	2909127
Site Alias: None		Mile Marker:	
		Managed (Y/N)?: Y - Wildlife Refuge	
		Latitude:	29° 34' 27.266" N
Site Description: State Refuge part of Marsh Island Refuge		Longitude:	91° 44' 50.312" W
Response Considerations			
Site Strategy: Deferred Action		Site Strategy Comments:	
Site Waterbody Type: Entrance to Bays, etc			
Current Wave Action: Breaking Waves >1.5 ft			
Waterbody Opening: 1000-1500 ft			
Resources At Risk			
ESI Code: 10A		Resources At Risk Comments: Tern, gull, and skimmer nesting area / Marshland and fisheries	
ESI Description 10A: Salt- and brackish-water marshes			
Contact Information			
Contact: LDWF		Special Contact:	
Site Statistics			
Submitted By Prescott Marshall		State Submitter: DEQ/Iberia Parish/LDWF/DNR/CPRA	
Submit Date: 2012.09.12		State Comments: Agencies concur with point	

Site Information: C2		Location Information	
Name: East Entrance to Lake Sand from East Cote Blanche Bay	Parish:	Iberia	
	Quad Name:	Lake Point	
Priority: C	Quad Number:	2909127	
Site Alias: None Site Description: State Refuge part of Marsh Island Refuge	Mile Marker:		
	Managed (Y/N)?:	Y - Wildlife Refuge	
	Latitude:	29° 34' 03.465" N	
	Longitude:	91° 44' 24.156" W	
Response Considerations			
Site Strategy: Deferred Action		Site Strategy Comments:	
Site Waterbody Type: Entrance to Bays, etc			
Current Wave Action: Breaking Waves >1.5 ft			
Waterbody Opening: < 500 ft			
Resources At Risk			
ESI Code: 10A		Resources At Risk Comments: Sensitive Habitat / Marshland and fisheries	
ESI Description 10A: Salt- and brackish-water marshes			
Contact Information			
Contact: LDWF		Special Contact:	
Site Statistics			
Submitted By Prescott Marshall		State Submitter: DEQ/Iberia Parish/LDWF/DNR/CPRA	
Submit Date: 2012.09.12		State Comments: Agencies concur with point	

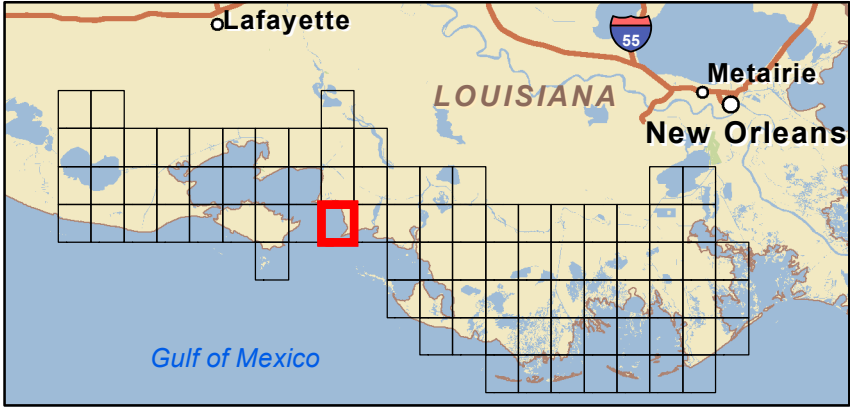
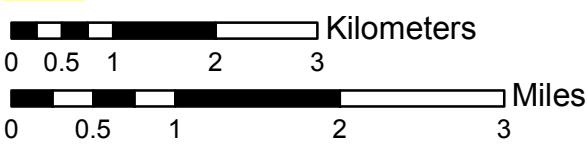
Site Information: C3		Location Information	
Name: Entrance to Hawkins Bayou from East Cote Blanche Bay		Parish: Iberia	
		Quad Name: Lake Point	
Priority: C		Quad Number: 2909127	
Site Alias: None Site Description: State Refuge part of Marsh Island Refuge		Mile Marker:	
		Managed (Y/N)?: Y - Wildlife Refuge	
		Latitude: 29° 33' 43.722" N Longitude: 91° 44' 04.766" W	
Response Considerations			
Site Strategy: Deflection Booming		Site Strategy Comments:	
Site Waterbody Type: Narrow Tidal Channel			
Current Wave Action: Current >1 kt			
Waterbody Opening: < 500 ft			
Resources At Risk			
ESI Code: 10A ESI Description 10A: Salt- and brackish-water marshes		Resources At Risk Comments: Sensitive Habitat / Marshland and fisheries	
Contact Information			
Contact: LDWF		Special Contact:	
Site Statistics			
Submitted By Prescott Marshall		State Submitter: DEQ/Iberia Parish/LDWF/DNR/CPRA	
Submit Date: 2012.09.12		State Comments: Agencies concur with point	

POINT CHEVREUIL QUAD



Legend

- GRP Sites
- Quad Boundaries
- Parish Boundaries

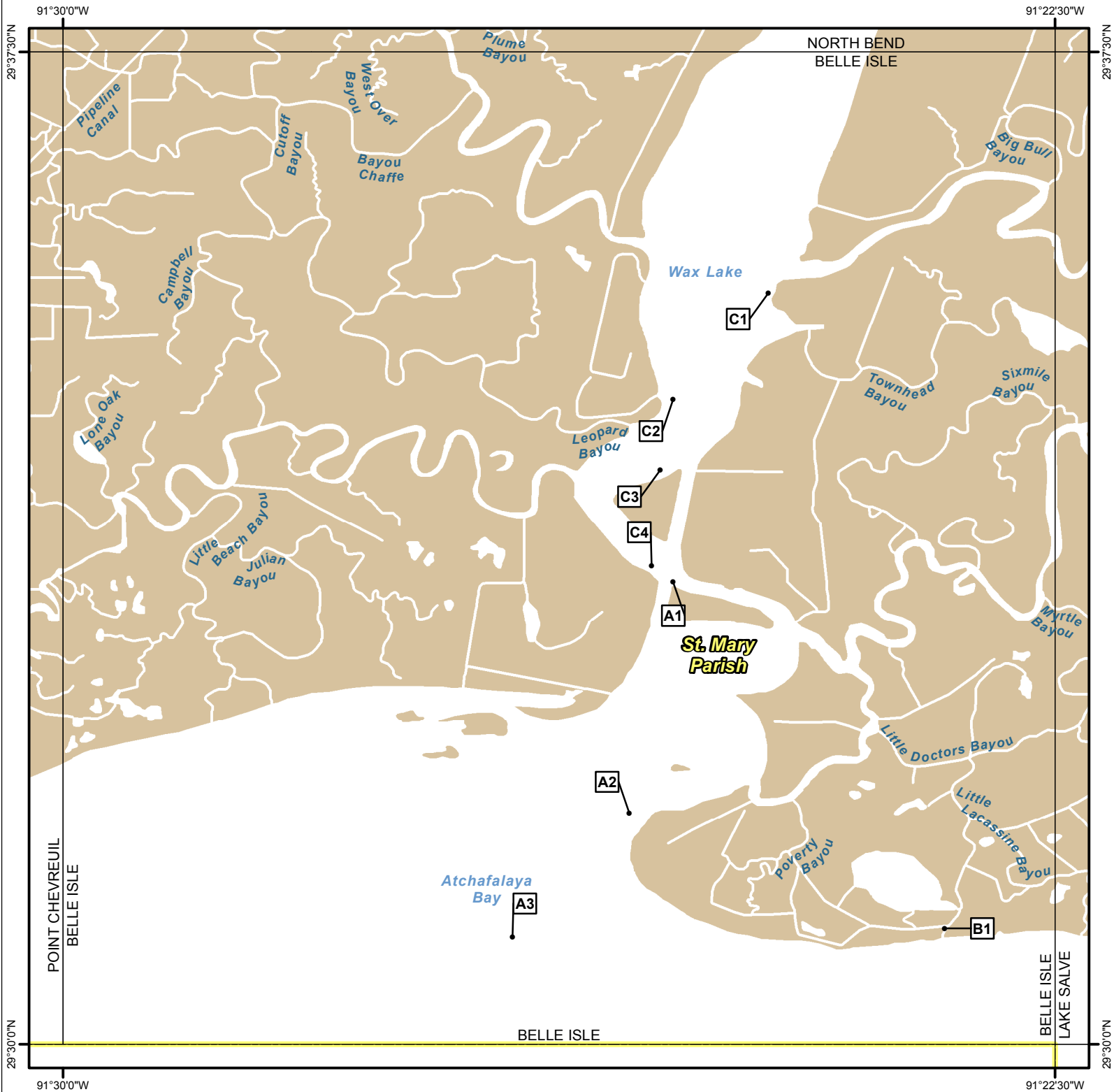


Site Information: A1		Location Information	
Name: Burns Point Rec Area		Parish:	St. Mary
		Quad Name:	Point Chevreuil
Priority: A		Quad Number:	2909128
Site Alias: None		Mile Marker:	
		Managed (Y/N)?: N	
Site Description: Recreation Area		Latitude:	29° 34' 30.235" N
		Longitude:	91° 32' 18.023" W
Response Considerations			
Site Strategy: Deferred Action		Site Strategy Comments:	
Site Waterbody Type: Entrance to Bays, etc			
Current Wave Action: Breaking Waves >1.5 ft			
Waterbody Opening: Not Applicable			
Resources At Risk			
ESI Code: 1B		Resources At Risk Comments: Recreation area / Sensitive Habitat	
ESI Description 1B: Exposed, solid man-made structures			
Contact Information			
Contact: N/A		Special Contact:	
Site Statistics			
Submitted By Preexisting Parish Assessment		State Submitter: DEQ/ St Mary Parish/DNR/CPRA	
Submit Date: 2012.10.01		State Comments: State Concurs with Parish	

Site Information: A2		Location Information	
Name: Horseshoe Bayou		Parish:	St. Mary
		Quad Name:	Point Chevreuil
Priority: A		Quad Number:	2909128
Site Alias: None		Mile Marker:	
		Managed (Y/N)?: N	
Site Description: Near Burns Point		Latitude:	29° 33' 05.313" N
		Longitude:	91° 31' 34.670" W
Response Considerations			
Site Strategy: Deflection Booming		Site Strategy Comments:	
Site Waterbody Type: Narrow Tidal Channel			
Current Wave Action: Current >1 kt			
Waterbody Opening: < 500 ft			
Resources At Risk			
ESI Code: 10C/7		Resources At Risk Comments:	
ESI Description 10C: Freshwater swamps / 7: Exposed tidal flats			
Contact Information			
Contact: N/A		Special Contact:	
Site Statistics			
Submitted By Duval Arthur St Mary OEP		State Submitter: DEQ/ St Mary Parish/DNR/CPRA	
Submit Date: 2012.10.01		State Comments: State concurs with Parish	

Site Information: A3		Location Information	
Name: Multiple Bayous	Parish:	St. Mary	
	Quad Name:	Point Chevreuil	
Priority: A	Quad Number:	2909128	
Site Alias: N/A	Mile Marker:		
	Managed (Y/N)?:	N	
Site Description: Sensitive Habitat	Latitude:	29° 31' 43.687" N	
	Longitude:	91° 31' 57.032" W	
Response Considerations			
Site Strategy: Deferred Action		Site Strategy Comments:	
Site Waterbody Type: Entrance to Bays, etc			
Current Wave Action: Breaking Waves >1.5 ft			
Waterbody Opening: < 500 ft			
Resources At Risk			
ESI Code: 10B/7		Resources At Risk Comments:	
ESI Description 10B: Freshwater marshes / 7: Exposed tidal flats			
		Sensitive Habitat	
Contact Information			
Contact: N/A		Special Contact:	
Site Statistics			
Submitted By DEQ-Shane Miller and Steve Lorio		State Submitter: DEQ-Shane Miller and Steve Lorio	
Submit Date: 2013.04.16		State Comments: Sensitive Habitat	

BELLE ISLE QUAD



Legend

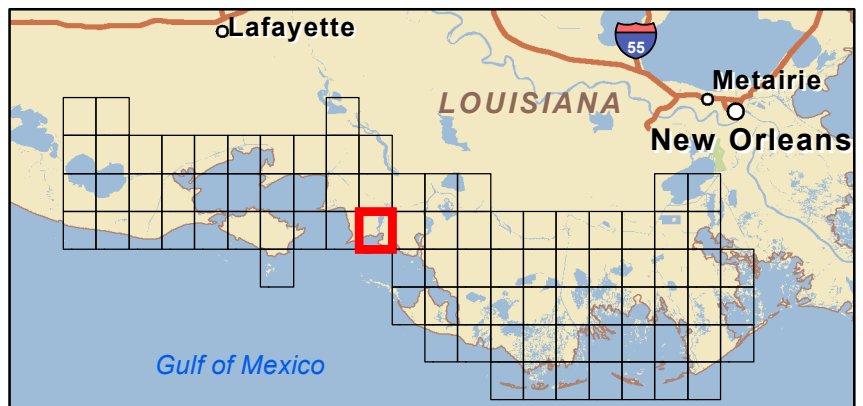
- GRP Sites
- Quad Boundaries
- Parish Boundaries

Kilometers

0 0.5 1 2 3

Miles

0 0.5 1 2 3



Site Information: A1		Location Information	
Name: Bayou off Wax Lake Outlet		Parish:	St. Mary
		Quad Name:	Belle Isle
Priority: A		Quad Number:	2909129
Site Alias: N/A		Mile Marker:	
		Managed (Y/N)?: N	
Site Description: Sensitive Habitat		Latitude:	29° 33' 29.616" N
		Longitude:	91° 25' 23.209" W
Response Considerations			
Site Strategy: Deflection Booming		Site Strategy Comments:	
Site Waterbody Type: Narrow Tidal Channel			
Current Wave Action: Current >1 kt			
Waterbody Opening: < 500 ft			
Resources At Risk			
ESI Code: 10B		Resources At Risk Comments:	
ESI Description 10B: Freshwater marshes			
Contact Information			
Contact: N/A		Special Contact:	
Site Statistics			
Submitted By DEQ-Shane Miller and Steve Lorio		State Submitter: DEQ-Shane Miller and Steve Lorio	
Submit Date: 2013.04.16		State Comments: Sensitive Habitat	

Site Information: A2		Location Information	
Name: Wax Delta		Parish:	St. Mary
		Quad Name:	Belle Isle
Priority: A		Quad Number: 2909129	
Site Alias: N/A		Mile Marker:	
		Managed (Y/N)?: Y - Wildlife Refuge	
		Latitude:	29° 31' 44.793" N
Site Description: State Refuge part of Atchafalaya Delta WMA		Longitude:	
		91° 25' 43.130" W	
Response Considerations			
Site Strategy: Deflection Booming		Site Strategy Comments:	
Site Waterbody Type: Narrow Tidal Channel			
Current Wave Action: Current >1 kt			
Waterbody Opening: < 500 ft			
Resources At Risk			
ESI Code: 10B		Resources At Risk Comments:	
ESI Description 10B: Freshwater marshes			
		Sensitive Habitat	
Contact Information			
Contact: LDWF		Special Contact:	
Site Statistics			
Submitted By DEQ-Shane Miller and Steve Lorio		State Submitter: DEQ-Shane Miller and Steve Lorio	
Submit Date: 2013.04.16		State Comments: Sensitive Habitat	

Site Information: A3		Location Information	
Name: Mike Island		Parish:	St. Mary
		Quad Name:	Belle Isle
Priority:	A	Quad Number:	2909129
Site Alias: None		Mile Marker:	
		Managed (Y/N)?: Y - Wildlife Area	
Site Description: Wading Bird Rookery		Latitude:	29° 30' 48.701" N
		Longitude:	91° 26' 36.196" W
Response Considerations			
Site Strategy: Deferred Action		Site Strategy Comments:	
Site Waterbody Type: Straight Coastline			
Current Wave Action: Breaking Waves >1.5 ft			
Waterbody Opening: Not Applicable			
Resources At Risk			
ESI Code: 10C		Resources At Risk Comments:	
ESI Description 10C: Freshwater swamps			
Contact Information			
Contact: N/A		Special Contact:	
Site Statistics			
Submitted By LDWF-DJ Garland and Cassidy Lejeune		State Submitter: LDWF/Lafourche Parish	
Submit Date: 2013.04.16		State Comments:	

Site Information: B1		Location Information	
Name: Big Lacassine Bayou		Parish:	St. Mary
		Quad Name:	Belle Isle
Priority: B		Quad Number:	2909129
Site Alias: None		Mile Marker:	
Site Description: Belle Isle Lake		Managed (Y/N)?:	N
		Latitude:	29° 30' 52.579" N
		Longitude:	91° 23' 20.048" W
Response Considerations			
Site Strategy: Deflection Booming		Site Strategy Comments:	
Site Waterbody Type: Narrow Tidal Channel			
Current Wave Action: Current >1 kt			
Waterbody Opening: < 500 ft			
Resources At Risk			
ESI Code: 10C/10B		Resources At Risk Comments:	
ESI Description 10C: Freshwater swamps / 10B: Freshwater marshes			
Contact Information			
Contact: N/A		Special Contact:	
Site Statistics			
Submitted By Ray Clement LA DEQ		State Submitter: DEQ/ St Mary Parish/DNR/CPRA	
Submit Date: 2012.10.01		State Comments: State Concurs with Parish	

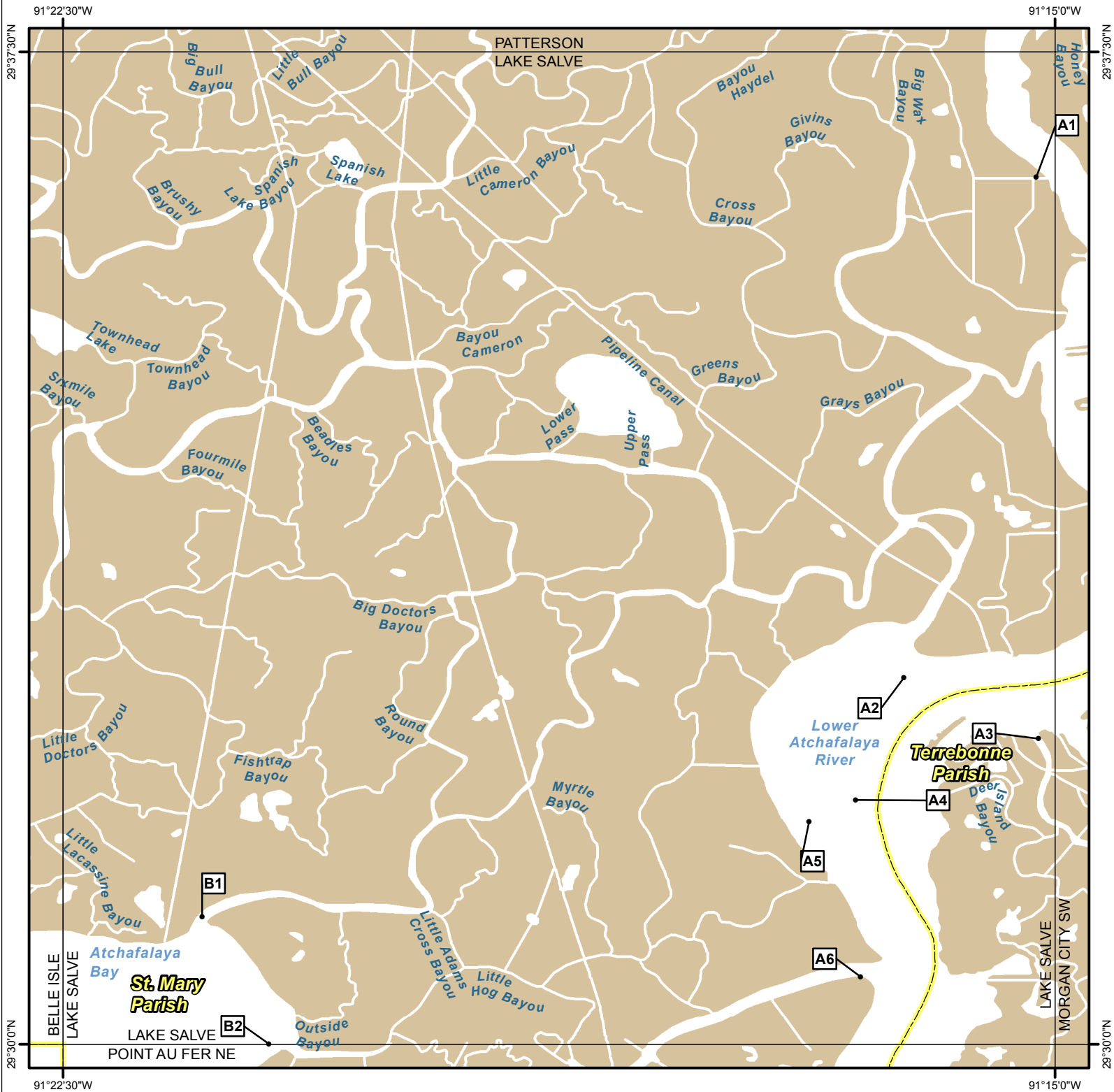
Site Information: C1		Location Information	
Name: East of Wax Lake Inlet	Parish: St. Mary	Quad Name: Belle Isle	
Priority: C	Quad Number: 2909129		
Site Alias: N/A	Mile Marker:		
	Managed (Y/N)?: N		
Site Description: Sensitive Habitat	Latitude: 29° 35' 40.757" N		
	Longitude: 91° 24' 39.996" W		
Response Considerations			
Site Strategy: Deferred Action		Site Strategy Comments:	
Site Waterbody Type: Narrow Tidal Channel			
Current Wave Action: Current >1 kt			
Waterbody Opening: 1000-1500 ft			
Resources At Risk			
ESI Code: 10B		Resources At Risk Comments:	
ESI Description 10B: Freshwater marshes			
Contact Information			
Contact: N/A		Special Contact:	
Site Statistics			
Submitted By DNR/CPRA		State Submitter: DNR/CPRA	
Submit Date: 2013.04.16		State Comments:	

Site Information: C2		Location Information	
Name: Wax Lake Inlet	Parish: St. Mary	Quad Name: Belle Isle	
Priority: C	Quad Number: 2909129		
Site Alias: N/A	Mile Marker:		
	Managed (Y/N)?: N		
Site Description: Inlet	Latitude: 29° 34' 52.393" N		
	Longitude: 91° 25' 23.344" W		
Response Considerations			
Site Strategy: Deflection Booming		Site Strategy Comments:	
Site Waterbody Type: Narrow Tidal Channel			
Current Wave Action: Current >1 kt			
Waterbody Opening: 500-1000 ft			
Resources At Risk			
ESI Code: 10B		Resources At Risk Comments:	
ESI Description 10B: Freshwater marshes			
Contact Information			
Contact: N/A		Special Contact:	
Site Statistics			
Submitted By DNR/CPRA		State Submitter: DNR/CPRA	
Submit Date: 2013.04.16		State Comments:	

Site Information: C3		Location Information	
Name: Belle Isle Inlet (north)		Parish:	St. Mary
		Quad Name:	Belle Isle
Priority:	C	Quad Number:	2909129
Site Alias: N/A		Mile Marker:	
		Managed (Y/N)?: N	
Site Description: Inlet		Latitude:	29° 34' 20.227" N
		Longitude:	91° 25' 29.217" W
Response Considerations			
Site Strategy: Deflection Booming		Site Strategy Comments:	
Site Waterbody Type: Narrow Tidal Channel			
Current Wave Action: Current >1 kt			
Waterbody Opening: < 500 ft			
Resources At Risk			
ESI Code: 10B		Resources At Risk Comments:	
ESI Description 10B: Freshwater marshes			
Contact Information			
Contact: N/A		Special Contact:	
Site Statistics			
Submitted By DNR/CPRA		State Submitter: DNR/CPRA	
Submit Date: 2013.04.16		State Comments:	

Site Information: C4		Location Information	
Name: Belle Isle Inlet (south)		Parish:	St. Mary
		Quad Name:	Belle Isle
Priority: C		Quad Number:	2909129
Site Alias: N/A		Mile Marker:	
		Managed (Y/N)?: N	
Site Description: Inlet		Latitude:	29° 33' 37.091" N
		Longitude:	91° 25' 32.954" W
Response Considerations			
Site Strategy: Deferred Action		Site Strategy Comments:	
Site Waterbody Type: Narrow Tidal Channel			
Current Wave Action: Current >1 kt			
Waterbody Opening: < 500 ft			
Resources At Risk			
ESI Code: 10B		Resources At Risk Comments:	
ESI Description 10B: Freshwater marshes			
Contact Information			
Contact: N/A		Special Contact:	
Site Statistics			
Submitted By DNR/CPRA		State Submitter: DNR/CPRA	
Submit Date: 2013.04.16		State Comments:	

LAKE SALVE QUAD



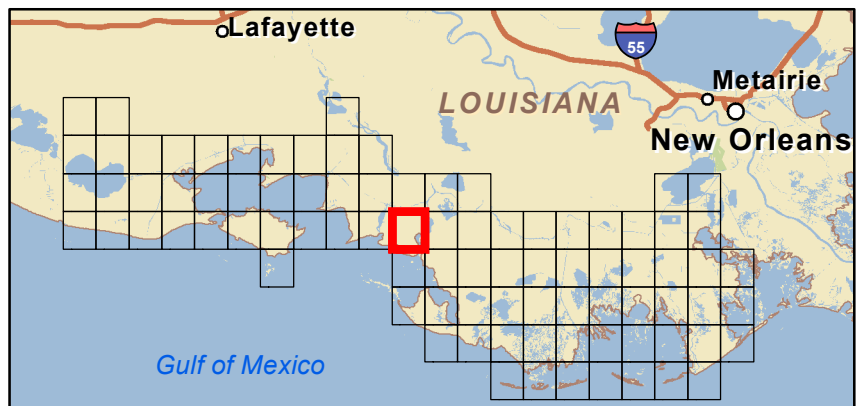
Legend

- GRP Sites
- Quad Boundaries
- Parish Boundaries



0 0.5 1 2 3 Kilometers

0 0.5 1 2 3 Miles



Site Information: A1		Location Information	
Name: Canal at Atchafalaya River		Parish:	St. Mary
		Quad Name:	Lake Salve
Priority: A		Quad Number:	2909130
Site Alias: N/A		Mile Marker:	
		Managed (Y/N)?: N	
Site Description: Sensitive Habitat		Latitude:	29° 36' 33.234" N
		Longitude:	91° 15' 08.426" W
Response Considerations			
Site Strategy: Deflection Booming		Site Strategy Comments:	
Site Waterbody Type: Narrow Tidal Channel			
Current Wave Action: Current >1 kt			
Waterbody Opening: < 500 ft			
Resources At Risk			
ESI Code: 10C		Resources At Risk Comments: Sensitive Habitat	
ESI Description 10C: Freshwater swamps			
Contact Information			
Contact: N/A		Special Contact:	
Site Statistics			
Submitted By DEQ-Shane Miller and Steve Lorio		State Submitter: DEQ-Shane Miller and Steve Lorio	
Submit Date: 2013.04.16		State Comments: Sensitive Habitat	

Site Information: A2		Location Information	
Name: Bayou at Atchafalaya River (north)	Parish: St. Mary		
	Quad Name: Lake Salve		
Priority: A	Quad Number: 2909130		
Site Alias: N/A	Mile Marker:		
	Managed (Y/N)?: N		
Site Description: Sensitive Habitat	Latitude: 29° 32' 46.077" N		
	Longitude: 91° 16' 08.456" W		
Response Considerations			
Site Strategy: Deferred Action		Site Strategy Comments:	
Site Waterbody Type: Narrow Tidal Channel			
Current Wave Action: Current >1 kt			
Waterbody Opening: 1500-2000 ft			
Resources At Risk			
ESI Code:		Resources At Risk Comments:	
ESI Description			
		Sensitive Habitat	
Contact Information			
Contact: N/A		Special Contact:	
Site Statistics			
Submitted By DEQ-Shane Miller and Steve Lorio		State Submitter: DEQ-Shane Miller and Steve Lorio	
Submit Date: 2013.04.16		State Comments: Sensitive Habitat	

Site Information: A3		Location Information	
Name: Sword Bayou at Atchafalaya River	Parish:	Terrebonne	
	Quad Name:	Lake Salve	
Priority: A	Quad Number:	2909130	
Site Alias: N/A	Mile Marker:		
	Managed (Y/N)?:	N	
	Latitude:	29° 32' 18.634" N	
Site Description: Sensitive Habitat	Longitude:	91° 15' 07.494" W	
Response Considerations			
Site Strategy: Deflection Booming		Site Strategy Comments:	
Site Waterbody Type: Narrow Tidal Channel			
Current Wave Action: Current >1 kt			
Waterbody Opening: < 500 ft			
Resources At Risk			
ESI Code: 10C		Resources At Risk Comments:	
ESI Description 10C: Freshwater swamps			
Contact Information			
Contact: N/A		Special Contact:	
Site Statistics			
Submitted By DEQ-Shane Miller and Steve Lorio		State Submitter: DEQ-Shane Miller and Steve Lorio	
Submit Date: 2013.04.16		State Comments:	

Site Information: A4		Location Information	
Name: Horse Shoe Island		Parish:	St. Mary
		Quad Name:	Lake Salve
Priority:	A	Quad Number:	2909130
Site Alias: None		Mile Marker:	
		Managed (Y/N)?: N	
Site Description: Loafing Bird/Nesting		Latitude:	29° 31' 50.695" N
		Longitude:	91° 16' 30.418" W
Response Considerations			
Site Strategy: Deferred Action		Site Strategy Comments:	
Site Waterbody Type: Straight Coastline			
Current Wave Action: Breaking Waves >1.5 ft			
Waterbody Opening: Not Applicable			
Resources At Risk			
ESI Code:		Resources At Risk Comments:	
ESI Description			
		Loafing Bird/Nesting	
Contact Information			
Contact: N/A		Special Contact:	
Site Statistics			
Submitted By LDWF-DJ Garland and Cassidy Lejeune		State Submitter: LDWF/Lafourche Parish	
Submit Date: 2013.04.16		State Comments:	

Site Information: A5		Location Information	
Name: Bayou at Atchafalaya River (south)		Parish:	St. Mary
		Quad Name:	Lake Salve
Priority:	A	Quad Number:	2909130
Site Alias: N/A		Mile Marker:	
		Managed (Y/N)?: N	
Site Description: Sensitive Habitat		Latitude:	29° 31' 40.740" N
		Longitude:	91° 16' 51.545" W
Response Considerations			
Site Strategy: Deflection Booming		Site Strategy Comments:	
Site Waterbody Type: Narrow Tidal Channel			
Current Wave Action: Current >1 kt			
Waterbody Opening: < 500 ft			
Resources At Risk			
ESI Code:		Resources At Risk Comments:	
ESI Description			
		Sensitive Habitat	
Contact Information			
Contact: N/A		Special Contact:	
Site Statistics			
Submitted By: DEQ-Shane Miller and Steve Lorio		State Submitter: DEQ-Shane Miller and Steve Lorio	
Submit Date: 2013.04.16		State Comments: Sensitive Habitat	

Site Information: A6		Location Information	
Name: Atchafalaya River at Shell Island Pass		Parish:	St. Mary
		Quad Name:	Lake Salve
Priority: A		Quad Number:	2909130
Site Alias: N/A		Mile Marker:	
		Managed (Y/N)?: N	
Site Description: Sensitive Habitat		Latitude:	29° 30' 30.658" N
		Longitude:	91° 16' 28.260" W
Response Considerations			
Site Strategy: Deflection Booming		Site Strategy Comments:	
Site Waterbody Type: Narrow Tidal Channel			
Current Wave Action: Current >1 kt			
Waterbody Opening: < 500 ft			
Resources At Risk			
ESI Code: 10B		Resources At Risk Comments: Sensitive Habitat	
ESI Description 10B: Freshwater marshes			
Contact Information			
Contact: N/A		Special Contact:	
Site Statistics			
Submitted By DEQ-Shane Miller and Steve Lorio		State Submitter: DEQ-Shane Miller and Steve Lorio	
Submit Date: 2013.04.16		State Comments: Sensitive Habitat	

Site Information: B1		Location Information	
Name: Lake Salve Outlet (north)		Parish:	St. Mary
		Quad Name:	Lake Salve
Priority: B		Quad Number:	2909130
Site Alias: None		Mile Marker:	
		Managed (Y/N)?: Y - Wildlife Area	
		Latitude:	29° 30' 57.789" N
Site Description: Lake Salve area		Longitude:	91° 21' 27.026" W
Response Considerations			
Site Strategy: Deflection Booming		Site Strategy Comments:	
Site Waterbody Type: Narrow Tidal Channel			
Current Wave Action: Current >1 kt			
Waterbody Opening: < 500 ft			
Resources At Risk			
ESI Code: 10B		Resources At Risk Comments:	
ESI Description 10B: Freshwater marshes			
		Marshland/wildlife management	
Contact Information			
Contact: N/A		Special Contact:	
Site Statistics			
Submitted By Duval Arthur St Mary OEP		State Submitter: DEQ/ St Mary Parish/DNR/CPRA	
Submit Date: 2012.10.01		State Comments: State concurs with Parish	

Site Information: B2		Location Information	
Name: Lake Salve Outlet (south)		Parish:	St. Mary
		Quad Name:	Lake Salve
Priority: B		Quad Number:	2909130
Site Alias: None		Mile Marker:	
		Managed (Y/N)?: Y - Wildlife Area	
Site Description: Lake Salve area		Latitude:	29° 30' 00.081" N
		Longitude:	91° 20' 56.807" W
Response Considerations			
Site Strategy: Deflection Booming		Site Strategy Comments:	
Site Waterbody Type: Narrow Tidal Channel			
Current Wave Action: Current >1 kt			
Waterbody Opening: < 500 ft			
Resources At Risk			
ESI Code: 10B		Resources At Risk Comments:	
ESI Description 10B: Freshwater marshes			
Contact Information			
Contact: N/A		Special Contact:	
Site Statistics			
Submitted By Ray Clement LA DEQ		State Submitter: DEQ/ St Mary Parish/DNR/CPRA	
Submit Date: 2012.10.01		State Comments: State concurs with Parish	

MORGAN CITY SW QUAD

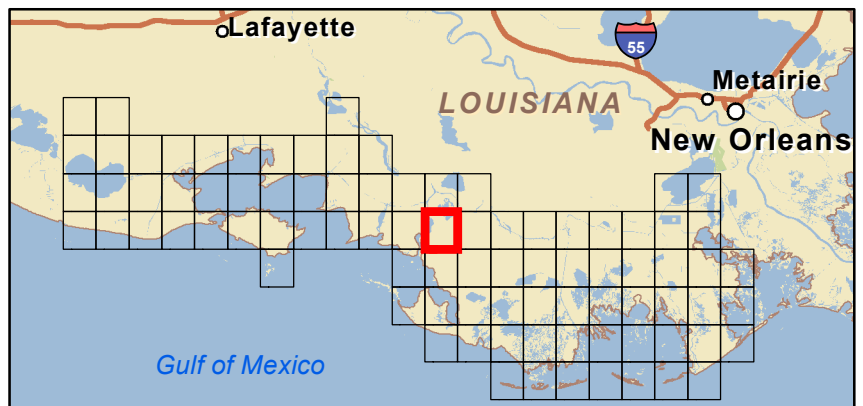


Legend

- GRP Sites
- Quad Boundaries
- Parish Boundaries

0 0.5 1 2 3 Kilometers

0 0.5 1 2 3 Miles



Site Information: A1		Location Information	
Name: Canal at Atchafalaya River (north)	Parish:	St. Mary	
	Quad Name:	Morgan City SW	
Priority: A	Quad Number:	2909131	
Site Alias: N/A	Mile Marker:	123.7	
	Managed (Y/N)?:	N	
Site Description: Sensitive Habitat	Latitude:	29° 36' 26.716" N	
	Longitude:	91° 14' 40.548" W	
Response Considerations			
Site Strategy: Deflection Booming		Site Strategy Comments:	
Site Waterbody Type: Narrow Tidal Channel			
Current Wave Action: Current >1 kt			
Waterbody Opening: < 500 ft			
Resources At Risk			
ESI Code: 10C		Resources At Risk Comments: Sensitive Habitat	
ESI Description 10C: Freshwater swamps			
Contact Information			
Contact: N/A		Special Contact:	
Site Statistics			
Submitted By DEQ-Shane Miller and Steve Lorio		State Submitter: DEQ-Shane Miller and Steve Lorio	
Submit Date: 2013.04.16		State Comments: Sensitive Habitat	

Site Information: A2		Location Information	
Name: Bayou at Atchafalaya River	Parish: St. Mary		
	Quad Name: Morgan City SW		
Priority: A	Quad Number: 2909131		
Site Alias: N/A	Mile Marker:		
	Managed (Y/N)?: N		
	Latitude: 29° 36' 08.639" N		
Site Description: Sensitive Habitat	Longitude: 91° 13' 20.037" W		
Response Considerations			
Site Strategy: Deflection Booming		Site Strategy Comments:	
Site Waterbody Type: Narrow Tidal Channel			
Current Wave Action: Current >1 kt			
Waterbody Opening: < 500 ft			
Resources At Risk			
ESI Code: 10B		Resources At Risk Comments: Sensitive Habitat	
ESI Description 10B: Freshwater marshes			
Contact Information			
Contact: N/A		Special Contact:	
Site Statistics			
Submitted By DEQ-Shane Miller and Steve Lorio		State Submitter: DEQ-Shane Miller and Steve Lorio	
Submit Date: 2013.04.16		State Comments: Sensitive Habitat	

Site Information: A3		Location Information	
Name: Canal at Atchafalaya River (central)	Parish:	St. Mary	
	Quad Name:	Morgan City SW	
Priority: A	Quad Number:	2909131	
Site Alias: N/A	Mile Marker:	125.1	
	Managed (Y/N)?:	N	
Site Description: Sensitive Habitat	Latitude:	29° 35' 18.089" N	
	Longitude:	91° 14' 21.233" W	
Response Considerations			
Site Strategy: Deflection Booming		Site Strategy Comments:	
Site Waterbody Type: Narrow Tidal Channel			
Current Wave Action: Current >1 kt			
Waterbody Opening: < 500 ft			
Resources At Risk			
ESI Code: 10C		Resources At Risk Comments: Sensitive Habitat	
ESI Description 10C: Freshwater swamps			
Contact Information			
Contact: N/A		Special Contact:	
Site Statistics			
Submitted By DEQ-Shane Miller and Steve Lorio		State Submitter: DEQ-Shane Miller and Steve Lorio	
Submit Date: 2013.04.16		State Comments: Sensitive Habitat	

Site Information: A4		Location Information	
Name: Canal at Atchafalaya River (south)	Parish: St. Mary	Quad Name: Morgan City SW	
	Quad Number: 2909131		
Priority: A	Mile Marker: 126.5	Managed (Y/N)?: N	
Site Alias: N/A	Latitude: 29° 34' 09.910" N		
Site Description: Sensitive Habitat	Longitude: 91° 14' 12.252" W		
Response Considerations			
Site Strategy: Deflection Booming		Site Strategy Comments:	
Site Waterbody Type: Narrow Tidal Channel			
Current Wave Action: Current >1 kt			
Waterbody Opening: < 500 ft			
Resources At Risk			
ESI Code: 10D		Resources At Risk Comments: Sensitive Habitat	
ESI Description 10D: Scrub-shrub wetlands			
Contact Information			
Contact: N/A		Special Contact:	
Site Statistics			
Submitted By DEQ-Shane Miller and Steve Lorio		State Submitter: DEQ-Shane Miller and Steve Lorio	
Submit Date: 2013.04.16		State Comments: Sensitive Habitat	

Site Information: C1		Location Information	
Name: Turtle Bayou at Bayou Chene		Parish:	Terrebonne
		Quad Name:	Morgan City SW
Priority: C		Quad Number:	2909131
Site Alias: None		Mile Marker:	
		Managed (Y/N)?:	N
Site Description: Sensitive Wetlands		Latitude:	29° 35' 24.564" N
		Longitude:	91° 09' 29.422" W
Response Considerations			
Site Strategy: Diversion Booming to Collection Point		Site Strategy Comments:	
Site Waterbody Type: Narrow Tidal Channel			
Current Wave Action: Current >1 kt			
Waterbody Opening: 500-1000 ft			
Resources At Risk			
ESI Code: 10B		Resources At Risk Comments: Sensitive Wetlands	
ESI Description 10B: Freshwater marshes			
Contact Information			
Contact: N/A		Special Contact:	
Site Statistics			
Submitted By EOC		State Submitter: LDWF/DEQ/DNR/CPRA	
Submit Date: 2012.10.01		State Comments: Agencies concur with point	

Site Information: C2		Location Information	
Name: Kent Bayou at Turtle Bayou		Parish:	Terrebonne
		Quad Name:	Morgan City SW
Priority: C		Quad Number:	2909131
Site Alias: None		Mile Marker:	
		Managed (Y/N)?: N	
Site Description: Sensitive Wetlands		Latitude:	29° 33' 11.788" N
		Longitude:	91° 08' 28.561" W
Response Considerations			
Site Strategy: Deflection Booming		Site Strategy Comments:	
Site Waterbody Type: Narrow Tidal Channel			
Current Wave Action: Current >1 kt			
Waterbody Opening: < 500 ft			
Resources At Risk			
ESI Code: 10B		Resources At Risk Comments: Sensitive Wetlands	
ESI Description 10B: Freshwater marshes			
Contact Information			
Contact: N/A		Special Contact:	
Site Statistics			
Submitted By EOC		State Submitter: LDWF/DEQ/DNR/CPRA	
Submit Date: 2012.10.01		State Comments: Agencies concur with point	

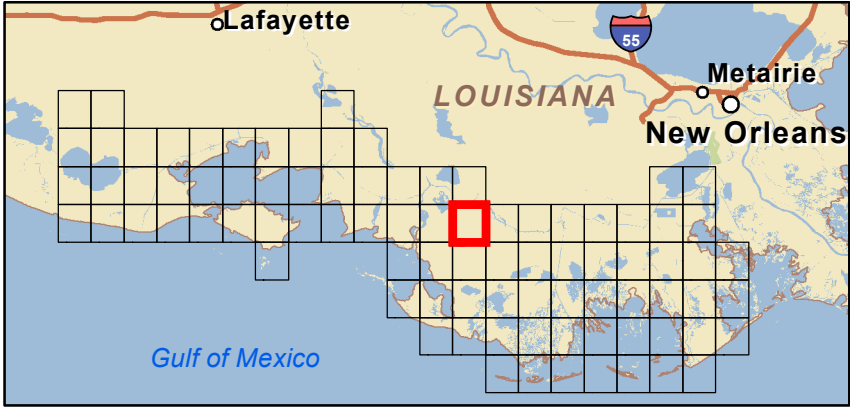
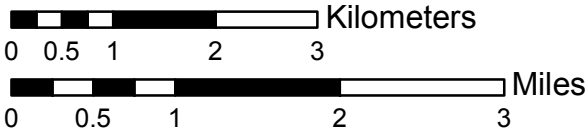
Site Information: C3		Location Information	
Name: Little Horn Bayou at Bayou Chene		Parish:	Terrebonne
		Quad Name:	Morgan City SW
Priority: C		Quad Number:	2909131
Site Alias: None		Mile Marker:	
		Managed (Y/N)?: N	
Site Description: Sensitive Wetlands		Latitude:	29° 32' 55.104" N
		Longitude:	91° 12' 18.992" W
Response Considerations			
Site Strategy: Deflection Booming		Site Strategy Comments:	
Site Waterbody Type: Narrow Tidal Channel			
Current Wave Action: Current >1 kt			
Waterbody Opening: 500-1000 ft			
Resources At Risk			
ESI Code: 10B		Resources At Risk Comments: Sensitive Wetlands	
ESI Description 10B: Freshwater marshes			
Contact Information			
Contact: N/A		Special Contact:	
Site Statistics			
Submitted By DEQ		State Submitter: LDWF/DEQ/DNR/CPRA	
Submit Date: 2012.10.01		State Comments: Agencies concur with point	

MORGAN CITY SE QUAD



Legend

- GRP Sites
- Quad Boundaries
- ▨ Parish Boundaries



Site Information: A1		Location Information	
Name: Bayou at Bayou Boeuf		Parish:	Terrebonne
		Quad Name:	Morgan City Se
Priority: A		Quad Number:	2909132
Site Alias: N/A		Mile Marker:	
		Managed (Y/N)?: N	
Site Description: Sensitive Habitat		Latitude:	29° 37' 15.912" N
		Longitude:	91° 05' 21.884" W
Response Considerations			
Site Strategy: Exclusion Booming		Site Strategy Comments:	
Site Waterbody Type: Narrow Tidal Channel			
Current Wave Action: Currents <1 kt			
Waterbody Opening: < 500 ft			
Resources At Risk			
ESI Code: 10C		Resources At Risk Comments: Sensitive Habitat	
ESI Description 10C: Freshwater swamps			
Contact Information			
Contact: N/A		Special Contact:	
Site Statistics			
Submitted By DEQ-Shane Miller and Steve Lorio		State Submitter: DEQ-Shane Miller and Steve Lorio	
Submit Date: 2013.04.16		State Comments: Sensitive Habitat	

Site Information: C1		Location Information	
Name: Bayou Chene		Parish:	St. Mary
		Quad Name:	Morgan City Se
Priority:	C	Quad Number:	2909132
Site Alias: N/A		Mile Marker:	86.2
		Managed (Y/N)?:	N
Site Description: Sensitive Habitat		Latitude:	29° 37' 27.863" N
		Longitude:	91° 05' 34.606" W
Response Considerations			
Site Strategy: Exclusion Booming		Site Strategy Comments:	
Site Waterbody Type: Narrow Tidal Channel			
Current Wave Action: Currents <1 kt			
Waterbody Opening: < 500 ft			
Resources At Risk			
ESI Code: 10C		Resources At Risk Comments: Sensitive Habitat	
ESI Description 10C: Freshwater swamps			
Contact Information			
Contact: N/A		Special Contact:	
Site Statistics			
Submitted By DEQ-Shane Miller and Steve Lorio		State Submitter: DEQ-Shane Miller and Steve Lorio	
Submit Date: 2013.04.16		State Comments: Sensitive Habitat	

Site Information: C2		Location Information	
Name: Cocodrie Bayou at Intracoastal Waterway	Parish:	Terrebonne	
	Quad Name:	Morgan City SE	
Priority: C	Quad Number:	2909132	
Site Alias: None	Mile Marker:		
	Managed (Y/N)?:	N	
	Latitude:	29° 37' 22.159" N	
Site Description: Sensitive Wetlands	Longitude:	91° 02' 17.599" W	
Response Considerations			
Site Strategy: Deflection Booming		Site Strategy Comments:	
Site Waterbody Type: Narrow Tidal Channel			
Current Wave Action: Current >1 kt			
Waterbody Opening: < 500 ft			
Resources At Risk			
ESI Code: 10C		Resources At Risk Comments: Sensitive Wetlands	
ESI Description 10C: Freshwater swamps			
Contact Information			
Contact: N/A		Special Contact:	
Site Statistics			
Submitted By EOC		State Submitter: DEQ/Terrebonne Parish/DNR/CPRA	
Submit Date: 2012.10.01		State Comments: State concurs with Parish	

Site Information: C3		Location Information	
Name: Turtle Bayou at Canal (north)	Parish:	Terrebonne	
	Quad Name:	Morgan City SE	
Priority: C	Quad Number:	2909132	
Site Alias: None	Mile Marker:		
	Managed (Y/N)?:	N	
	Latitude:	29° 32' 34.292" N	
Site Description: Sensitive Wetlands	Longitude:	91° 06' 43.547" W	
Response Considerations			
Site Strategy: Deflection Booming		Site Strategy Comments:	
Site Waterbody Type: Narrow Tidal Channel			
Current Wave Action: Current >1 kt			
Waterbody Opening: < 500 ft			
Resources At Risk			
ESI Code: 10C		Resources At Risk Comments: Sensitive Wetlands	
ESI Description 10C: Freshwater swamps			
Contact Information			
Contact: N/A		Special Contact:	
Site Statistics			
Submitted By EOC		State Submitter: DEQ/Terrebonne Parish/DNR/CPRA	
Submit Date: 2012.10.01		State Comments: State concurs with Parish	

Site Information: C4		Location Information	
Name: Turtle Bayou at 70 Mile Canal		Parish:	Terrebonne
		Quad Name:	Morgan City SE
Priority: C		Quad Number:	2909132
Site Alias: None		Mile Marker:	
		Managed (Y/N)?: N	
Site Description: Sensitive Wetlands		Latitude:	29° 32' 08.878" N
		Longitude:	91° 05' 01.244" W
Response Considerations			
Site Strategy: Deflection Booming		Site Strategy Comments:	
Site Waterbody Type: Narrow Tidal Channel			
Current Wave Action: Current >1 kt			
Waterbody Opening: 500-1000 ft			
Resources At Risk			
ESI Code: 10B		Resources At Risk Comments: Sensitive Wetlands	
ESI Description 10B: Freshwater marshes			
Contact Information			
Contact: N/A		Special Contact:	
Site Statistics			
Submitted By EOC		State Submitter: DEQ/Terrebonne Parish/DNR/CPRA	
Submit Date: 2012.10.01		State Comments: State concurs with Parish	

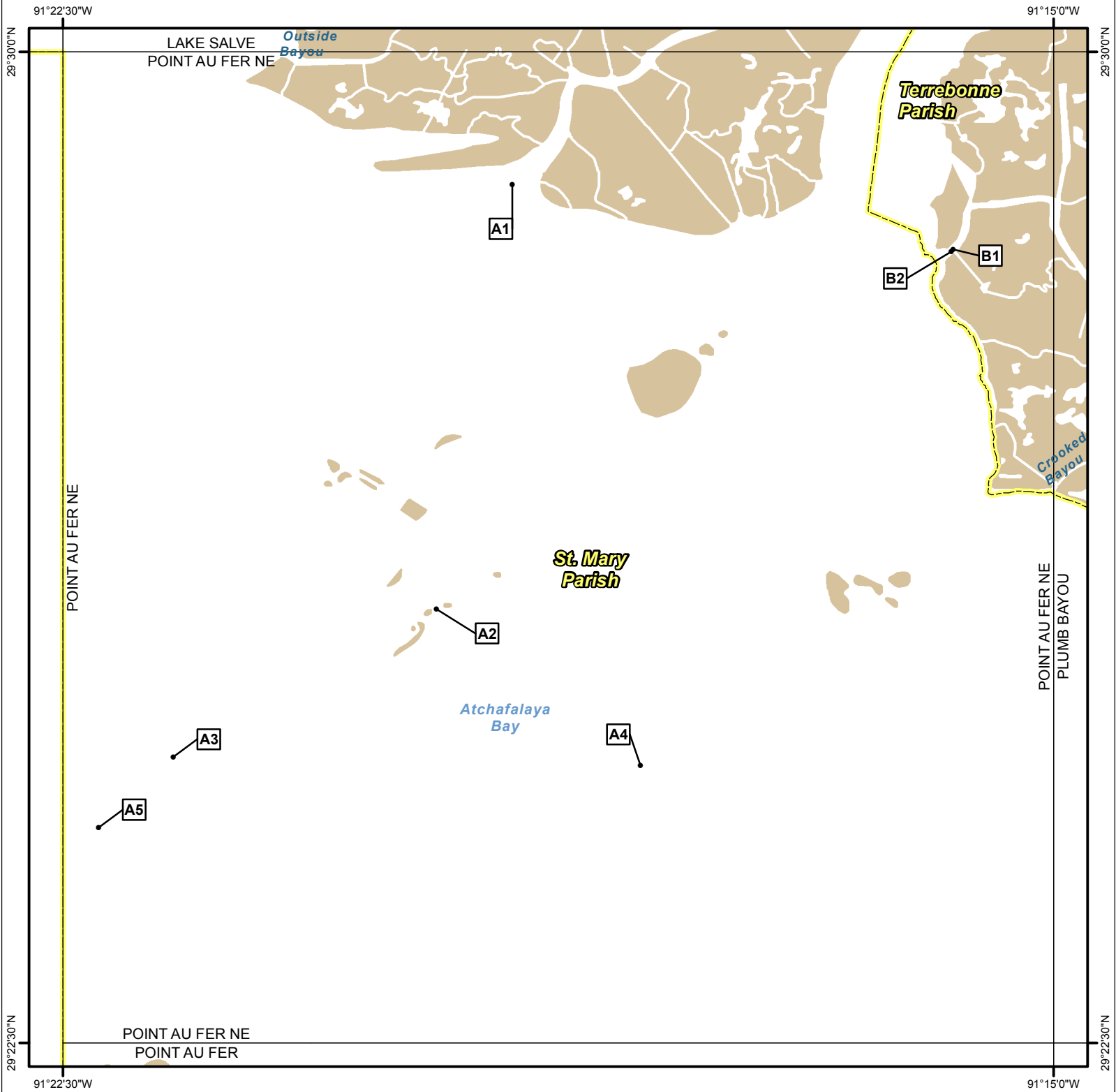
Site Information: C5		Location Information	
Name: Bayou Penchant at Canal (north)	Parish:	Terrebonne	
	Quad Name:	Morgan City SE	
Priority: C	Quad Number:	2909132	
Site Alias: None	Mile Marker:		
	Managed (Y/N)?:	N	
	Latitude:	29° 31' 13.308" N	
Site Description: Sensitive Wetlands	Longitude:	91° 00' 02.769" W	
Response Considerations			
Site Strategy: Deflection Booming		Site Strategy Comments:	
Site Waterbody Type: Narrow Tidal Channel			
Current Wave Action: Current >1 kt			
Waterbody Opening: < 500 ft			
Resources At Risk			
ESI Code: 10C		Resources At Risk Comments: Sensitive Wetlands	
ESI Description 10C: Freshwater swamps			
Contact Information			
Contact: N/A		Special Contact:	
Site Statistics			
Submitted By EOC		State Submitter: DEQ/Terrebonne Parish/DNR/CPRA	
Submit Date: 2012.10.01		State Comments: State concurs with Parish	

Site Information: C6		Location Information	
Name: Turtle Bayou at Canal (south)	Parish:	Terrebonne	
	Quad Name:	Morgan City SE	
Priority: C	Quad Number:	2909132	
Site Alias: None	Mile Marker:		
	Managed (Y/N)?:	N	
	Latitude:	29° 31' 07.078" N	
Site Description: Sensitive Wetlands	Longitude:	91° 04' 15.889" W	
Response Considerations			
Site Strategy: Deflection Booming	Site Strategy Comments:		
Site Waterbody Type: Narrow Tidal Channel			
Current Wave Action: Current >1 kt			
Waterbody Opening: < 500 ft			
Resources At Risk			
ESI Code: 10B	Resources At Risk Comments: Sensitive Wetlands		
ESI Description 10B: Freshwater marshes			
Contact Information			
Contact: N/A	Special Contact:		
Site Statistics			
Submitted By EOC	State Submitter: DEQ/Terrebonne Parish/DNR/CPRA		
Submit Date: 2012.10.01	State Comments: State concurs with Parish		

Site Information: C7		Location Information	
Name: Bayou Penchant at Piquant Bayou	Parish:	Terrebonne	
	Quad Name:	Morgan City SE	
Priority: C	Quad Number:	2909132	
Site Alias: None	Mile Marker:		
	Managed (Y/N)?:	N	
	Latitude:	29° 30' 53.725" N	
Site Description: Sensitive Wetlands	Longitude:	91° 00' 33.060" W	
Response Considerations			
Site Strategy: Deflection Booming	Site Strategy Comments:		
Site Waterbody Type: Narrow Tidal Channel			
Current Wave Action: Current >1 kt			
Waterbody Opening: < 500 ft			
Resources At Risk			
ESI Code: 10C	Resources At Risk Comments: Sensitive Wetlands		
ESI Description 10C: Freshwater swamps			
Contact Information			
Contact: N/A	Special Contact:		
Site Statistics			
Submitted By EOC	State Submitter: DEQ/Terrebonne Parish/DNR/CPRA		
Submit Date: 2012.10.01	State Comments: State concurs with Parish		

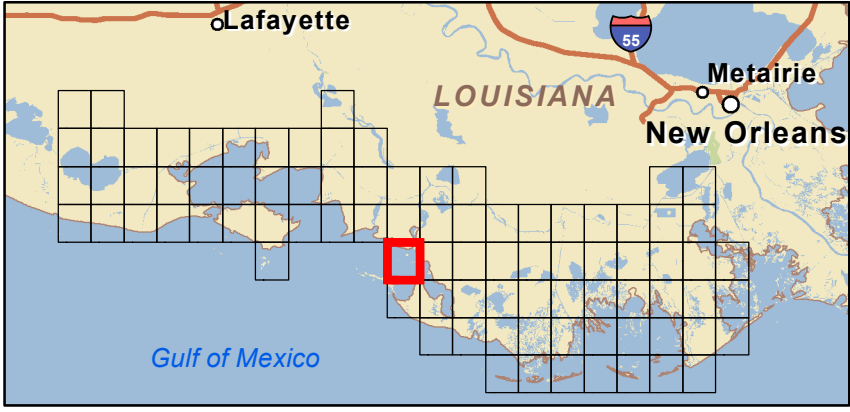
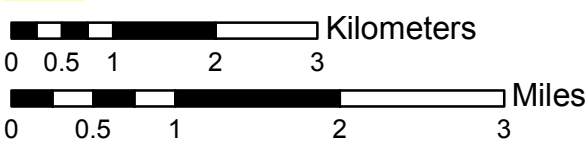
Site Information: C8		Location Information	
Name: Bayou Penchant at Canal (south)	Parish:	Terrebonne	
	Quad Name:	Morgan City SE	
Priority: C	Quad Number:	2909132	
Site Alias: None	Mile Marker:		
	Managed (Y/N)?:	N	
	Latitude:	29° 30' 11.956" N	
Site Description: Sensitive Wetlands	Longitude:	91° 02' 55.177" W	
Response Considerations			
Site Strategy: Deflection Booming		Site Strategy Comments:	
Site Waterbody Type: Narrow Tidal Channel			
Current Wave Action: Current >1 kt			
Waterbody Opening: < 500 ft			
Resources At Risk			
ESI Code: 10B		Resources At Risk Comments: Sensitive Wetlands	
ESI Description 10B: Freshwater marshes			
Contact Information			
Contact: N/A		Special Contact:	
Site Statistics			
Submitted By EOC		State Submitter: DEQ/Terrebonne Parish/DNR/CPRA	
Submit Date: 2012.10.01		State Comments: State concurs with Parish	

POINT AU FER NE QUAD



Legend

- GRP Sites
- Quad Boundaries
- Parish Boundaries



Site Information: A1		Location Information	
Name: Shell Island Pass		Parish:	St. Mary
		Quad Name:	Point Au Fer Ne
Priority:	A	Quad Number:	2909138
Site Alias: N/A		Mile Marker:	
		Managed (Y/N)?: N	
Site Description: Sensitive habitat		Latitude:	29° 29' 00.000" N
		Longitude:	91° 19' 05.882" W
Response Considerations			
Site Strategy: Deflection Booming		Site Strategy Comments:	
Site Waterbody Type: Narrow Tidal Channel			
Current Wave Action: Current >1 kt			
Waterbody Opening: 500-1000 ft			
Resources At Risk			
ESI Code: 10B		Resources At Risk Comments:	
ESI Description 10B: Freshwater marshes			
Contact Information			
Contact: N/A		Special Contact:	
Site Statistics			
Submitted By Preexisting Parish Assessment		State Submitter:	
Submit Date: 2012.10.01		State Comments:	

Site Information: A2		Location Information	
Name: God Island		Parish:	St. Mary
		Quad Name:	Point Au Fer Ne
Priority: A		Quad Number:	2909138
Site Alias: None		Mile Marker:	
		Managed (Y/N)?: Y - Wildlife Area	
Site Description: Wading Birds		Latitude:	29° 25' 47.055" N
		Longitude:	91° 19' 40.494" W
Response Considerations			
Site Strategy: Deferred Action		Site Strategy Comments:	
Site Waterbody Type: Straight Coastline			
Current Wave Action: Breaking Waves >1.5 ft			
Waterbody Opening: Not Applicable			
Resources At Risk			
ESI Code: 10B/9A		Resources At Risk Comments: Wading Birds	
ESI Description 10B: Freshwater marshes / 9A: Sheltered tidal flats			
Contact Information			
Contact: N/A		Special Contact:	
Site Statistics			
Submitted By LDWF-DJ Garland and Cassidy Lejeune		State Submitter: LDWF/Lafourche Parish	
Submit Date: 2013.04.16		State Comments:	

Site Information: A3		Location Information	
Name: Avocet Island		Parish:	St. Mary
		Quad Name:	Point Au Fer Ne
Priority:	A	Quad Number:	2909138
Site Alias: None		Mile Marker:	
		Managed (Y/N)?: Y - Wildlife Area	
Site Description: Bird Nesting		Latitude:	29° 24' 39.806" N
		Longitude:	91° 21' 39.904" W
Response Considerations			
Site Strategy: Deferred Action		Site Strategy Comments:	
Site Waterbody Type: Straight Coastline			
Current Wave Action: Breaking Waves >1.5 ft			
Waterbody Opening: Not Applicable			
Resources At Risk			
ESI Code:		Resources At Risk Comments:	
ESI Description		Bird Nesting	
Contact Information			
Contact: N/A		Special Contact:	
Site Statistics			
Submitted By LDWF-DJ Garland and Cassidy Lejeune		State Submitter: LDWF/Lafourche Parish	
Submit Date: 2013.04.16		State Comments:	

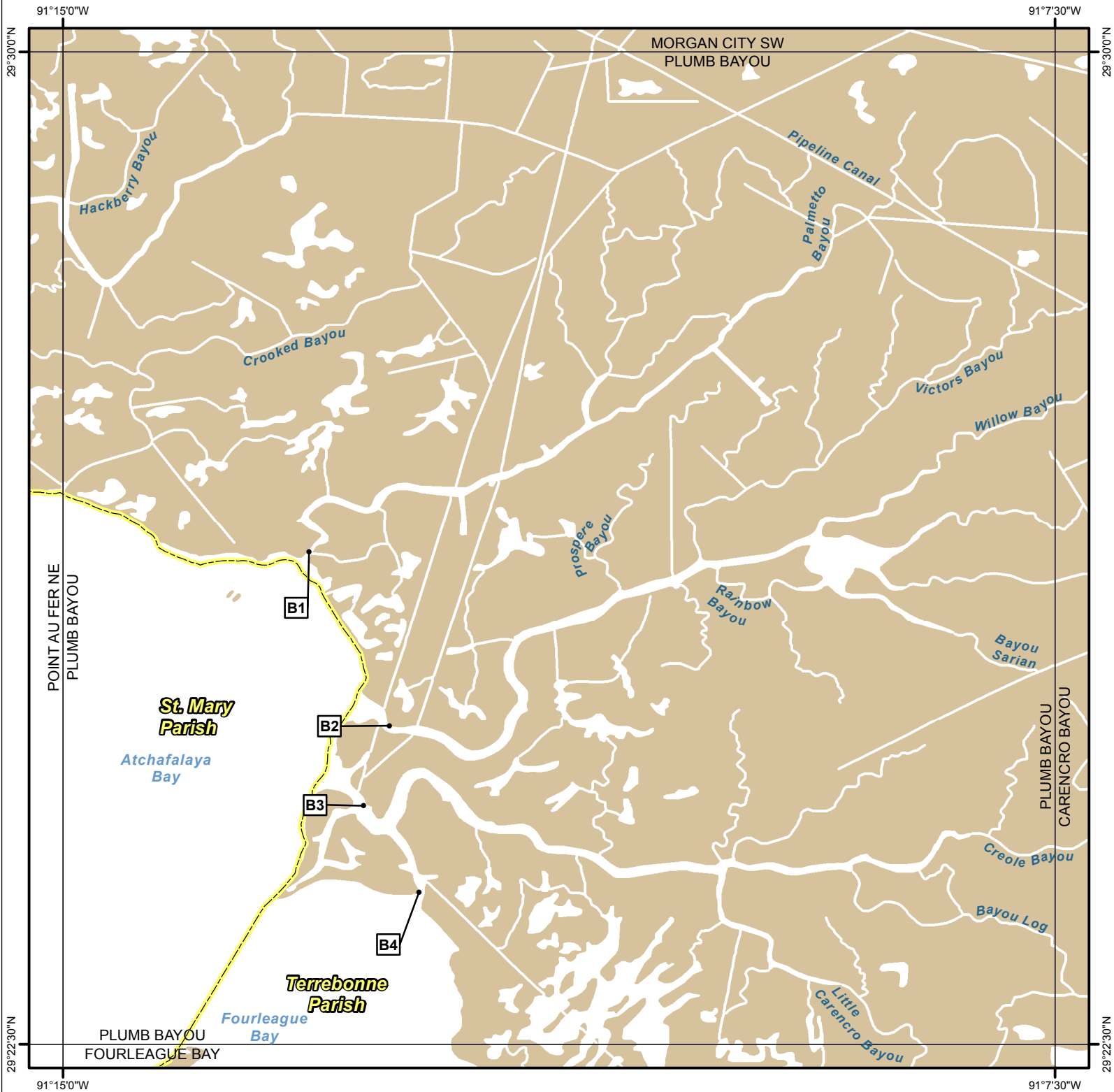
Site Information: A4		Location Information	
Name: Bennett Island		Parish:	St. Mary
		Quad Name:	Point Au Fer Ne
Priority: A		Quad Number:	2909138
Site Alias: None		Mile Marker:	
		Managed (Y/N)?: Y - Wildlife Area	
Site Description: Sea Birds		Latitude:	29° 24' 35.881" N
		Longitude:	91° 18' 07.585" W
Response Considerations			
Site Strategy: Deferred Action		Site Strategy Comments:	
Site Waterbody Type: Straight Coastline			
Current Wave Action: Breaking Waves >1.5 ft			
Waterbody Opening: Not Applicable			
Resources At Risk			
ESI Code: 10B		Resources At Risk Comments: Sea Birds	
ESI Description 10B: Freshwater marshes			
Contact Information			
Contact: N/A		Special Contact:	
Site Statistics			
Submitted By LDWF-DJ Garland and Cassidy Lejeune		State Submitter: LDWF/Lafourche Parish	
Submit Date: 2013.04.16		State Comments:	

Site Information: A5		Location Information	
Name: Donna island	Parish: St. Mary	Quad Name: Point Au Fer Ne	
Priority: A	Quad Number: 2909138		
Site Alias: None	Mile Marker:		
	Managed (Y/N)?: Y - Wildlife Area		
Site Description: Rookeries	Latitude: 29° 24' 07.771" N		
	Longitude: 91° 22' 13.901" W		
Response Considerations			
Site Strategy: Deferred Action		Site Strategy Comments:	
Site Waterbody Type: Straight Coastline			
Current Wave Action: Breaking Waves >1.5 ft			
Waterbody Opening: Not Applicable			
Resources At Risk			
ESI Code: 10B		Resources At Risk Comments: Wildlife Mgmt. / Includes All 5 Bird Islands	
ESI Description 10B: Freshwater marshes			
Contact Information			
Contact: N/A		Special Contact:	
Site Statistics			
Submitted By Ray Clement LA DEQ		State Submitter: DEQ/St. Mary Parish	
Submit Date: 2012.10.01		State Comments: State concurs with Parish	

Site Information: B1		Location Information	
Name: Deer Island Bayou at Atchafalaya River	Parish:	Terrebonne	
	Quad Name:	Point Au Fer Ne	
Priority: B	Quad Number:	2909138	
Site Alias: None	Mile Marker:		
	Managed (Y/N)?:	N	
	Latitude:	29° 28' 30.385" N	
Site Description: Sensitive Wetlands/Fishing	Longitude:	91° 15' 45.653" W	
Response Considerations			
Site Strategy: Deflection Booming		Site Strategy Comments:	
Site Waterbody Type: Narrow Tidal Channel			
Current Wave Action: Current >1 kt			
Waterbody Opening: < 500 ft			
Resources At Risk			
ESI Code: 10C		Resources At Risk Comments: Sensitive Wetlands/Fishing	
ESI Description 10C: Freshwater swamps			
Contact Information			
Contact: N/A		Special Contact:	
Site Statistics			
Submitted By EOC		State Submitter: DEQ/ Terrebonne Parish/DNR/CPRA	
Submit Date: 2012.10.01		State Comments: State concurs with Parish	

Site Information: B2		Location Information	
Name: Deer Island Bayou		Parish:	Terrebonne
		Quad Name:	Point Au Fer Ne
Priority: B		Quad Number:	2909138
Site Alias: N/A		Mile Marker:	
		Managed (Y/N)?: N	
Site Description: Inlet		Latitude:	29° 28' 29.264" N
		Longitude:	91° 15' 46.378" W
Response Considerations			
Site Strategy: Deflection Booming		Site Strategy Comments:	
Site Waterbody Type: Narrow Tidal Channel			
Current Wave Action: Current >1 kt			
Waterbody Opening: < 500 ft			
Resources At Risk			
ESI Code: 10B		Resources At Risk Comments:	
ESI Description 10B: Freshwater marshes			
Contact Information			
Contact: N/A		Special Contact:	
Site Statistics			
Submitted By DNR/CPRA		State Submitter: DNR/CPRA	
Submit Date: 2013.04.16		State Comments:	

PLUMB BAYOU QUAD

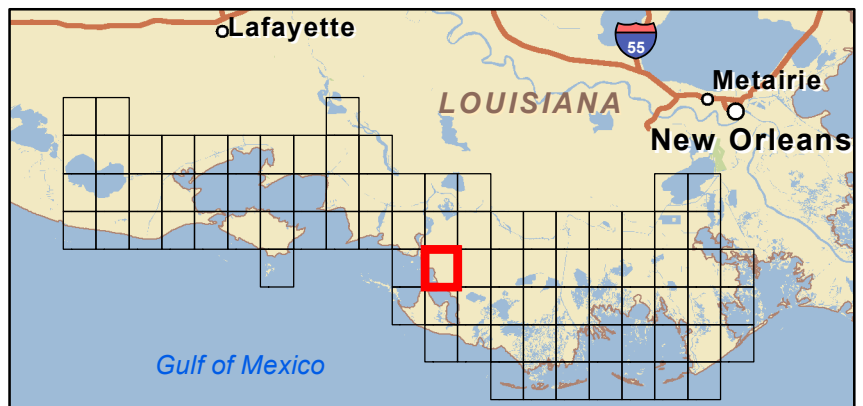


Legend

- GRP Sites
- Quad Boundaries
- Parish Boundaries

0 0.5 1 2 3 Kilometers

0 0.5 1 2 3 Miles



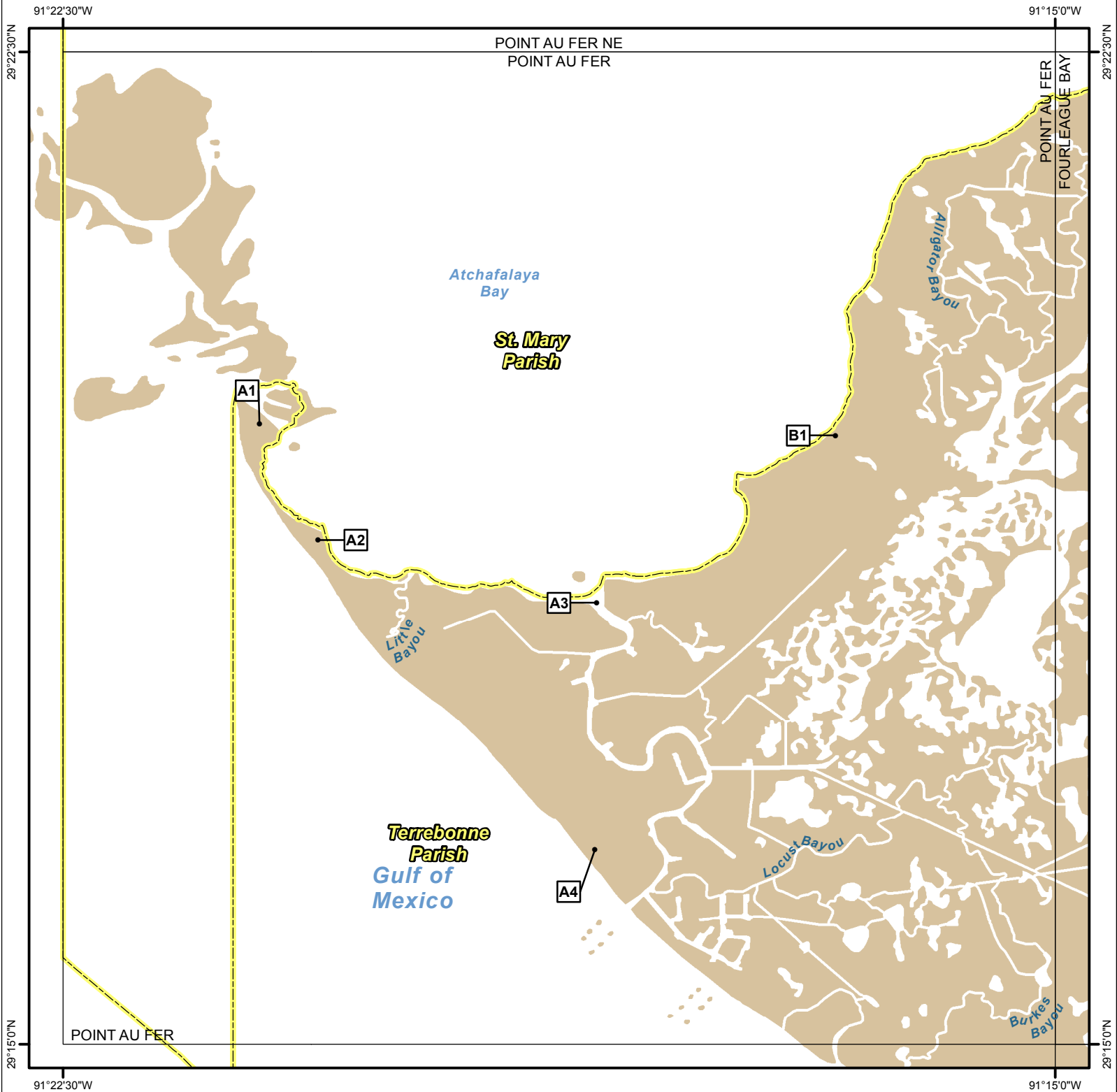
Site Information: B1		Location Information	
Name: Palmetto Bayou at Sweet Bay Lake		Parish:	Terrebonne
		Quad Name:	Plumb Bayou
Priority: B		Quad Number:	2909139
Site Alias: None		Mile Marker:	
		Managed (Y/N)?: N	
Site Description: Sensitive Wetlands/Fishing		Latitude:	29° 26' 13.298" N
		Longitude:	91° 13' 08.466" W
Response Considerations			
Site Strategy: Deflection Booming		Site Strategy Comments:	
Site Waterbody Type: Narrow Tidal Channel			
Current Wave Action: Current >1 kt			
Waterbody Opening: < 500 ft			
Resources At Risk			
ESI Code: 10B		Resources At Risk Comments: Sensitive Wetlands/Fishing	
ESI Description 10B: Freshwater marshes			
Contact Information			
Contact: N/A		Special Contact:	
Site Statistics			
Submitted By EOC		State Submitter: DEQ/ Terrebonne Parish/DNR/CPRA	
Submit Date: 2012.10.01		State Comments: State concurs with Parish	

Site Information: B2		Location Information	
Name: Plumb Bayou at Sweet Bay Lake		Parish:	Terrebonne
		Quad Name:	Plumb Bayou
Priority: B		Quad Number:	2909139
Site Alias: None		Mile Marker:	
		Managed (Y/N)?:	N
Site Description: Sensitive Wetlands/Fishing		Latitude:	29° 24' 54.358" N
		Longitude:	91° 12' 31.956" W
Response Considerations			
Site Strategy: Deflection Booming		Site Strategy Comments:	
Site Waterbody Type: Narrow Tidal Channel			
Current Wave Action: Current >1 kt			
Waterbody Opening: 500-1000 ft			
Resources At Risk			
ESI Code: 10B/10C		Resources At Risk Comments: Sensitive Wetlands/Fishing	
ESI Description 10B: Freshwater marshes / 10C: Freshwater swamps			
Contact Information			
Contact: N/A		Special Contact:	
Site Statistics			
Submitted By EOC		State Submitter: DEQ/ Terrebonne Parish/DNR/CPRA	
Submit Date: 2012.10.01		State Comments: State concurs with Parish	

Site Information: B3		Location Information	
Name: Creole Bayou at Sweet Bay Lake		Parish:	Terrebonne
		Quad Name:	Plumb Bayou
Priority: B		Quad Number:	2909139
Site Alias: None		Mile Marker:	
		Managed (Y/N)?: N	
Site Description: Sensitive Wetlands/Fishing		Latitude:	29° 24' 18.017" N
		Longitude:	91° 12' 43.606" W
Response Considerations			
Site Strategy: Deflection Booming		Site Strategy Comments:	
Site Waterbody Type: Narrow Tidal Channel			
Current Wave Action: Current >1 kt			
Waterbody Opening: < 500 ft			
Resources At Risk			
ESI Code: 10B		Resources At Risk Comments: Sensitive Wetlands/Fishing	
ESI Description 10B: Freshwater marshes			
Contact Information			
Contact: N/A		Special Contact:	
Site Statistics			
Submitted By EOC		State Submitter: DEQ/ Terrebonne Parish/DNR/CPRA	
Submit Date: 2012.10.01		State Comments: State concurs with Parish	

Site Information: B4		Location Information	
Name: Oyster Bayou at Sweet Bay Lake		Parish:	Terrebonne
		Quad Name:	Plumb Bayou
Priority:	B	Quad Number:	2909139
Site Alias: None		Mile Marker:	
		Managed (Y/N)?: N	
Site Description: Sensitive Wetlands/Fishing		Latitude:	29° 23' 38.929" N
		Longitude:	91° 12' 18.575" W
Response Considerations			
Site Strategy: Deflection Booming		Site Strategy Comments:	
Site Waterbody Type: Narrow Tidal Channel			
Current Wave Action: Current >1 kt			
Waterbody Opening: < 500 ft			
Resources At Risk			
ESI Code: 10B/6A		Resources At Risk Comments: Sensitive Wetlands/Fishing	
ESI Description 10B: Freshwater marshes / 6A: Gravel beaches			
Contact Information			
Contact: N/A		Special Contact:	
Site Statistics			
Submitted By EOC		State Submitter: DEQ/ Terrebonne Parish/DNR/CPRA	
Submit Date: 2012.10.01		State Comments: State concurs with Parish	

POINT AU FER QUAD



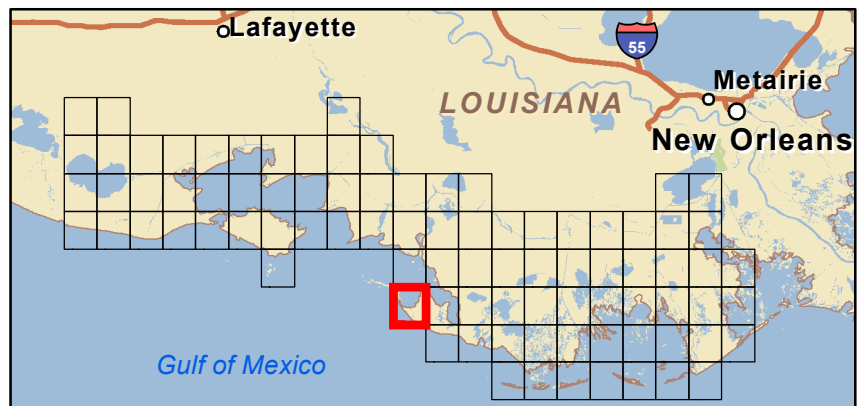
Legend

- GRP Sites
- Quad Boundaries
- Parish Boundaries



0 0.5 1 2 3 Kilometers

0 0.5 1 2 3 Miles



Site Information: A1		Location Information	
Name: Shell Island Pass (entrance to Atchafalaya Delta WMA)	Parish:	Terrebonne	
	Quad Name:	Point Au Fer	
Priority: A	Quad Number:	2909146	
Site Alias: N/A	Mile Marker:		
	Managed (Y/N)?:	Y - Wildlife Refuge	
	Latitude:	29° 19' 41.384" N	
Site Description: State Refuge part of Atchafalaya Delta WMA	Longitude:	91° 21' 00.938" W	
Response Considerations			
Site Strategy: Deferred Action		Site Strategy Comments:	
Site Waterbody Type: Straight Coastline			
Current Wave Action: Breaking Waves >1.5 ft			
Waterbody Opening: Not Applicable			
Resources At Risk			
ESI Code: 10A/6A/2A		Resources At Risk Comments: Gull & Tern nesting area and critical Piping Plover habitat	
ESI Description 10A: Salt- and brackish-water marshes / 6A: Gravel beaches / 2A: Exposed Wave-cut Platform in clay			
Contact Information			
Contact: LDWF		Special Contact:	
Site Statistics			
Submitted By LDWF-DJ Garland and Cassidy Lejeune		State Submitter: LDWF/Lafourche Parish	
Submit Date: 2013.04.16		State Comments:	

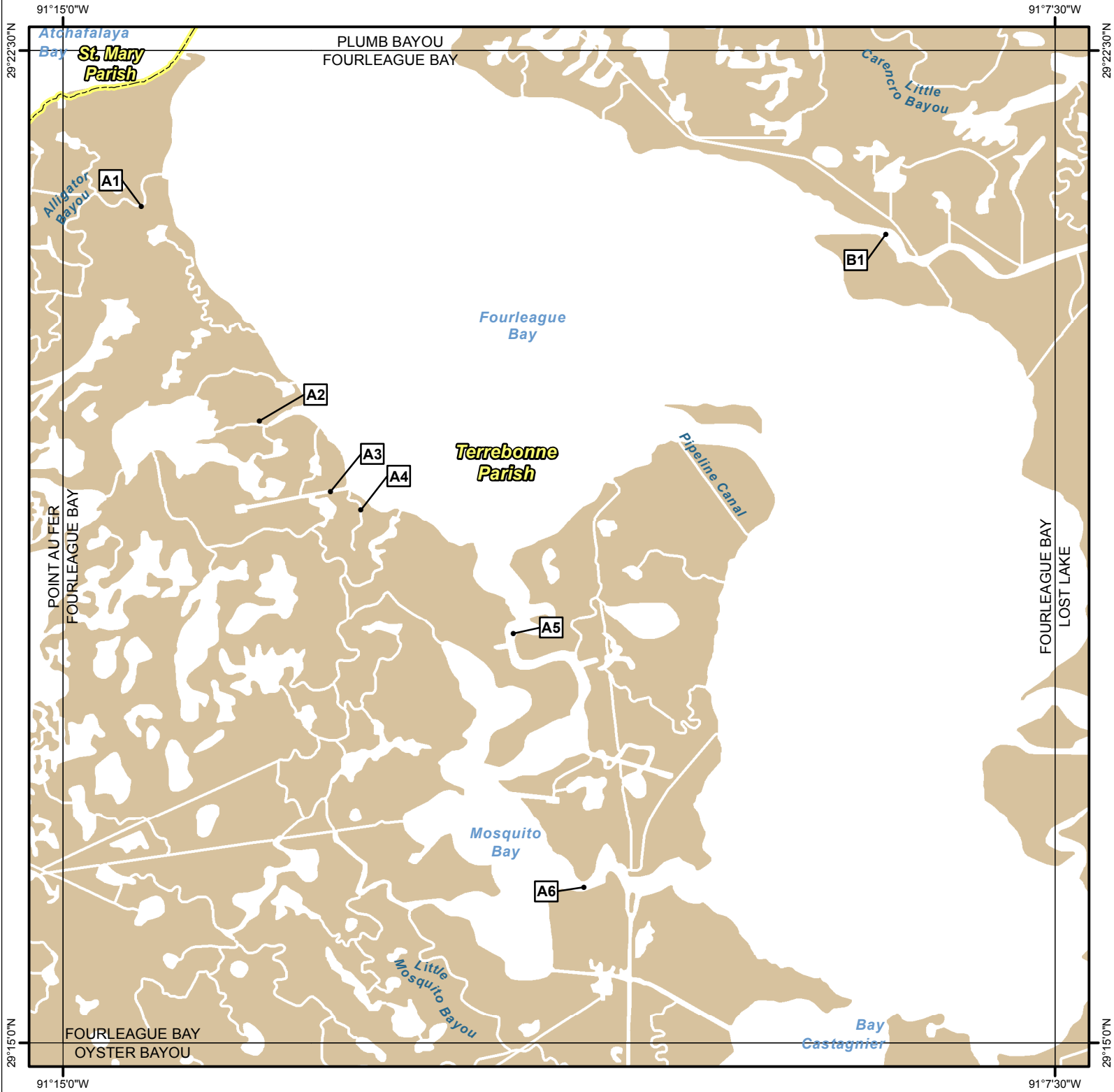
Site Information: A2		Location Information	
Name: All islands of lower Atchafalaya Delta WMA	Parish:	Terrebonne	
	Quad Name:	Point Au Fer	
Priority: A	Quad Number:	2909146	
Site Alias: N/A	Mile Marker:		
	Managed (Y/N)?:	Y - Wildlife Refuge	
	Latitude:	29° 18' 48.681" N	
Site Description: State Refuge part of Atchafalaya Delta WMA	Longitude:	91° 20' 34.311" W	
Response Considerations			
Site Strategy: Deferred Action		Site Strategy Comments:	
Site Waterbody Type: Straight Coastline			
Current Wave Action: Breaking Waves >1.5 ft			
Waterbody Opening: Not Applicable			
Resources At Risk			
ESI Code: 10A/6A/2A		Resources At Risk Comments:	
ESI Description 10A: Salt- and brackish-water marshes / 6A: Gravel beaches / 2A: Exposed Wave-cut Platform in clay			
		Bird nesting colonies - gulls, terns, skimmers, wading birds, mottled ducks, etc.	
Contact Information			
Contact: N/A		Special Contact:	
Site Statistics			
Submitted By LDWF-DJ Garland and Cassidy Lejeune		State Submitter: LDWF/Lafourche Parish	
Submit Date: 2013.04.16		State Comments:	

Site Information: A3		Location Information	
Name: Burkes Bayou		Parish:	Terrebonne
		Quad Name:	Point Au Fer
Priority: A		Quad Number:	2909146
Site Alias: N/A		Mile Marker:	
		Managed (Y/N)?: N	
Site Description: Sensitive Habitat		Latitude:	29° 18' 20.250" N
		Longitude:	91° 18' 27.974" W
Response Considerations			
Site Strategy: Deflection Booming		Site Strategy Comments:	
Site Waterbody Type: Narrow Tidal Channel			
Current Wave Action: Current >1 kt			
Waterbody Opening: 500-1000 ft			
Resources At Risk			
ESI Code: 10A		Resources At Risk Comments: Sensitive Habitat	
ESI Description 10A: Salt- and brackish-water marshes			
Contact Information			
Contact: N/A		Special Contact:	
Site Statistics			
Submitted By Preexisting Parish Assessment		State Submitter:	
Submit Date: 2012.10.01		State Comments:	

Site Information: A4		Location Information	
Name: Oyster Bayou	Parish:	Terrebonne	
	Quad Name:	Point Au Fer	
Priority: A	Quad Number:	2909146	
Site Alias: None	Mile Marker:		
	Managed (Y/N)?:	N	
	Latitude:	29° 16' 28.204" N	
Site Description: Sandy Shore For Shoal Bird Nesting Area	Longitude:	91° 18' 28.731" W	
Response Considerations			
Site Strategy: Deferred Action		Site Strategy Comments:	
Site Waterbody Type: Straight Coastline			
Current Wave Action: Breaking Waves >1.5 ft			
Waterbody Opening: Not Applicable			
Resources At Risk			
ESI Code: 10A/6A		Resources At Risk Comments: Sandy Shore For Shoal Bird Nesting Area	
ESI Description 10A: Salt- and brackish-water marshes / 6A: Gravel beaches			
Contact Information			
Contact: N/A		Special Contact:	
Site Statistics			
Submitted By LDWF-DJ Garland and Cassidy Lejeune		State Submitter: LDWF/Lafourche Parish	
Submit Date: 2013.04.16		State Comments:	

Site Information: B1		Location Information	
Name: Point Au Fer Island		Parish:	Terrebonne
		Quad Name:	Point Au Fer
Priority: B		Quad Number:	2909146
Site Alias: None		Mile Marker:	
		Managed (Y/N)?: N	
Site Description: Sensitive Wetlands/Wildlife		Latitude:	29° 19' 36.135" N
		Longitude:	91° 16' 39.519" W
Response Considerations			
Site Strategy: Exclusion Booming		Site Strategy Comments:	
Site Waterbody Type: Narrow Tidal Channel			
Current Wave Action: Currents <1 kt			
Waterbody Opening: < 500 ft			
Resources At Risk			
ESI Code: 10A/6A/2A		Resources At Risk Comments: Sensitive Wetlands/Wildlife	
ESI Description 10A: Salt- and brackish-water marshes / 6A: Gravel beaches / 2A: Exposed Wave-cut Platform in clay			
Contact Information			
Contact: N/A		Special Contact:	
Site Statistics			
Submitted By EOC		State Submitter: DEQ/ Terrebonne Parish/DNR/CPRA	
Submit Date: 2012.10.01		State Comments: State concurs with Parish	

FOURLEAGUE BAY QUAD



Legend

- GRP Sites
- Quad Boundaries
- Parish Boundaries

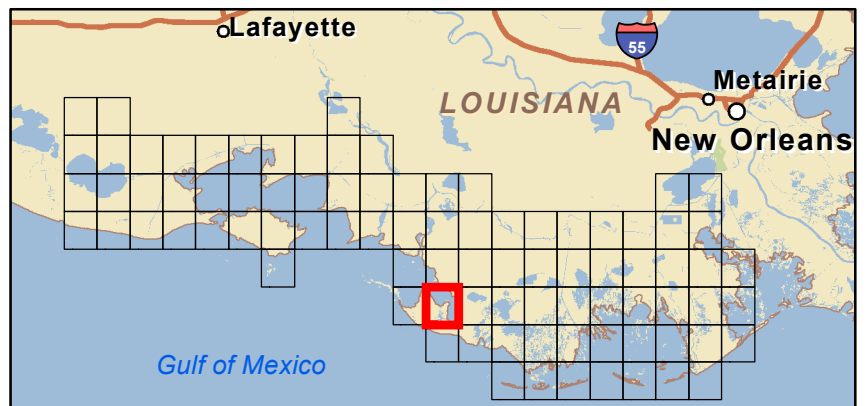


Kilometers

0 0.5 1 2 3

Miles

0 0.5 1 2 3



Site Information: A1		Location Information	
Name: Alligator Bayou	Parish:	Terrebonne	
	Quad Name:	Fourleague Bay	
Priority: A	Quad Number:	2909147	
Site Alias: N/A	Mile Marker:		
	Managed (Y/N)?:	N	
	Latitude:	29° 21' 19.442" N	
Site Description: Sensitive Habitat	Longitude:	91° 14' 24.628" W	
Response Considerations			
Site Strategy: Deflection Booming		Site Strategy Comments:	
Site Waterbody Type: Narrow Tidal Channel			
Current Wave Action: Current >1 kt			
Waterbody Opening: < 500 ft			
Resources At Risk			
ESI Code: 10A		Resources At Risk Comments:	
ESI Description 10A: Salt- and brackish-water marshes			
		Sensitive Habitat	
Contact Information			
Contact: N/A		Special Contact:	
Site Statistics			
Submitted By DEQ-Shane Miller and Steve Lorio		State Submitter: DEQ-Shane Miller and Steve Lorio	
Submit Date: 2013.04.16		State Comments: Sensitive Habitat	

Site Information: A2		Location Information	
Name: Canal (north)	Parish:	Terrebonne	
	Quad Name:	Fourleague Bay	
Priority: A	Quad Number:	2909147	
Site Alias: N/A	Mile Marker:		
	Managed (Y/N)?:	N	
Site Description: Sensitive Habitat	Latitude:	29° 19' 42.024" N	
	Longitude:	91° 13' 31.023" W	
Response Considerations			
Site Strategy: Deflection Booming		Site Strategy Comments:	
Site Waterbody Type: Narrow Tidal Channel			
Current Wave Action: Current >1 kt			
Waterbody Opening: < 500 ft			
Resources At Risk			
ESI Code: 10A		Resources At Risk Comments:	
ESI Description 10A: Salt- and brackish-water marshes			
		Sensitive Habitat	
Contact Information			
Contact: N/A		Special Contact:	
Site Statistics			
Submitted By DEQ-Shane Miller and Steve Lorio		State Submitter: DEQ-Shane Miller and Steve Lorio	
Submit Date: 2013.04.16		State Comments: Sensitive Habitat	

Site Information: A3		Location Information	
Name: Canal (central)		Parish:	Terrebonne
		Quad Name:	Fourleague Bay
Priority:	A	Quad Number:	2909147
Site Alias: N/A		Mile Marker:	
		Managed (Y/N)?: N	
Site Description: Sensitive Habitat		Latitude:	29° 19' 09.946" N
		Longitude:	91° 12' 58.773" W
Response Considerations			
Site Strategy: Deflection Booming		Site Strategy Comments:	
Site Waterbody Type: Narrow Tidal Channel			
Current Wave Action: Current >1 kt			
Waterbody Opening: < 500 ft			
Resources At Risk			
ESI Code: 10A		Resources At Risk Comments:	
ESI Description 10A: Salt- and brackish-water marshes			
Contact Information			
Contact: N/A		Special Contact:	
Site Statistics			
Submitted By DEQ-Shane Miller and Steve Lorio		State Submitter: DEQ-Shane Miller and Steve Lorio	
Submit Date: 2013.04.16		State Comments: Sensitive Habitat	

Site Information: A4		Location Information	
Name: Wildcat Bayou		Parish:	Terrebonne
		Quad Name:	Fourleague Bay
Priority: A		Quad Number: 2909147	
Site Alias: N/A		Mile Marker:	
		Managed (Y/N)?: N	
Site Description: Sensitive Habitat		Latitude:	29° 19' 01.697" N
		Longitude:	91° 12' 44.971" W
Response Considerations			
Site Strategy: Deflection Booming		Site Strategy Comments:	
Site Waterbody Type: Narrow Tidal Channel			
Current Wave Action: Current >1 kt			
Waterbody Opening: < 500 ft			
Resources At Risk			
ESI Code: 10A		Resources At Risk Comments: Sensitive Habitat	
ESI Description 10A: Salt- and brackish-water marshes			
Contact Information			
Contact: N/A		Special Contact:	
Site Statistics			
Submitted By DEQ-Shane Miller and Steve Lorio		State Submitter: DEQ-Shane Miller and Steve Lorio	
Submit Date: 2013.04.16		State Comments: Sensitive Habitat	

Site Information: A5		Location Information	
Name: Canal (south)	Parish:	Terrebonne	
	Quad Name:	Fourleague Bay	
Priority: A	Quad Number:	2909147	
Site Alias: N/A	Mile Marker:		
	Managed (Y/N)?:	N	
	Latitude:	29° 18' 05.580" N	
Site Description: Sensitive Habitat	Longitude:	91° 11' 35.678" W	
Response Considerations			
Site Strategy: Deflection Booming		Site Strategy Comments:	
Site Waterbody Type: Narrow Tidal Channel			
Current Wave Action: Current >1 kt			
Waterbody Opening: 500-1000 ft			
Resources At Risk			
ESI Code: 10A		Resources At Risk Comments:	
ESI Description 10A: Salt- and brackish-water marshes			
		Sensitive Habitat	
Contact Information			
Contact: N/A		Special Contact:	
Site Statistics			
Submitted By DEQ-Shane Miller and Steve Lorio		State Submitter: DEQ-Shane Miller and Steve Lorio	
Submit Date: 2013.04.16		State Comments: Sensitive Habitat	

Site Information: A6		Location Information	
Name: Mosquito Bayou		Parish:	Terrebonne
		Quad Name:	Fourleague Bay
Priority: A		Quad Number:	2909147
Site Alias: N/A		Mile Marker:	
		Managed (Y/N)?: N	
Site Description: Sensitive Habitat		Latitude:	29° 16' 10.634" N
		Longitude:	91° 11' 03.701" W
Response Considerations			
Site Strategy: Deflection Booming		Site Strategy Comments:	
Site Waterbody Type: Narrow Tidal Channel			
Current Wave Action: Current >1 kt			
Waterbody Opening: 500-1000 ft			
Resources At Risk			
ESI Code: 10A		Resources At Risk Comments: Sensitive Habitat	
ESI Description 10A: Salt- and brackish-water marshes			
Contact Information			
Contact: N/A		Special Contact:	
Site Statistics			
Submitted By DEQ-Shane Miller and Steve Lorio		State Submitter: DEQ-Shane Miller and Steve Lorio	
Submit Date: 2013.04.16		State Comments: Sensitive Habitat	

Site Information: B1		Location Information	
Name: Big Carencro Bayou at Fourleague Bay	Parish:	Terrebonne	
	Quad Name:	Fourleague Bay	
Priority: B	Quad Number:	2909147	
Site Alias: None	Mile Marker:		
	Managed (Y/N)?:	N	
	Latitude:	29° 21' 06.906" N	
Site Description: Sensitive wetlands	Longitude:	91° 08' 46.703" W	
Response Considerations			
Site Strategy: Deflection Booming		Site Strategy Comments:	
Site Waterbody Type: Narrow Tidal Channel			
Current Wave Action: Current >1 kt			
Waterbody Opening: < 500 ft			
Resources At Risk			
ESI Code: 10A		Resources At Risk Comments: Sensitive wetlands	
ESI Description 10A: Salt- and brackish-water marshes			
Contact Information			
Contact: N/A		Special Contact:	
Site Statistics			
Submitted By EOC		State Submitter: DEQ/ Terrebonne Parish/DNR/CPRA	
Submit Date: 2012.10.01		State Comments: State concurs with Parish	