

# 2013

## Geographic Response Plan St. Bernard Parish



New Orleans Area Contingency  
Plan  
U. S. Coast Guard Sector New  
Orleans  
200 Hendee Street  
New Orleans, 70114

**This page is intentionally left blank**

# **New Orleans Area Contingency Plan**

## **Geographic Response Plan- St. Bernard Parish**



## **St. Bernard Parish Geographic Response Plan Signature Page**

---

Peter W. Gautier  
Captain, US Coast Guard  
Commander, Sector New Orleans  
Federal On-Scene Coordinator, New Orleans

---

Brian Wynne  
Acting, Louisiana Oil Spill Coordinator

---

David Peralta  
President, St. Bernard Parish

**New Orleans Area Contingency Plan**  
**Geographic Response Plan- St. Bernard Parish**

**This page is intentionally left blank**

**New Orleans Area Contingency Plan**  
**Geographic Response Plan- St. Bernard Parish**

**Record of Changes**

Date	Change Number	Summary of Changes	Initials of person making changes

**New Orleans Area Contingency Plan**  
**Geographic Response Plan- St. Bernard Parish**

**This page is intentionally left blank**

# **New Orleans Area Contingency Plan**

## **Geographic Response Plan- St. Bernard Parish**

### **Table of Contents**

St. Bernard Parish Geographic Response Plan Signature Page .....	i
Record of Changes .....	iii
1. Introduction .....	1
1.1 Scope .....	2
1.2 Development .....	2
1.3 Guiding Principles of the GRP .....	3
1.4 Sensitive Resources Addressed by GRPs .....	4
1.5 Evaluation Criteria for GRPs .....	5
1.6 Prioritization .....	8
1.7 Strategy Selection .....	10
2 Site Description .....	12
3 Maps .....	13
Original Sensitive Site Index Contributors.....	Appendix A
GRP Comments/Corrections/Suggestions.....	Appendix B

**New Orleans Area Contingency Plan**  
**Geographic Response Plan- St. Bernard Parish**

**This page is intentionally left blank**

# **St. Bernard Parish Geographic Response Plan**

---

## **1. Introduction**

This Geographic Response Plan (GRP) is an annex to the New Orleans Area Contingency Plan (NOACP) and a key element of both facility and vessel contingency plans. This GRP has two main functions:

- From a planning perspective, the GRP provides a description of sensitive biological, cultural, and economic resources that must be addressed to be in compliance with:
  - The National Oil and Hazardous Substance Pollution Contingency Plan (NCP, 40 CFR Part 300.210(3)(i)). Area Contingency Plans are required to describe areas of special economic and environmental importance that could be impacted during an oil spill.
  - The National Historic Preservation Act of 1966 contains applicable, relevant and appropriate requirements. The GRPs also address sensitive historic and prehistoric resources.
- From an operational perspective, the GRP guides responders in the first 24-48 hours of an oil spill by:
  - Providing a prioritized list of tactical response strategies to be implemented during the early hours of an oil spill (usually before the formation of the Unified Command);
  - Providing detailed information for booming strategies that could be utilized to minimize impacts to predetermined sensitive resources.

Once the Unified Command is formed, additional operational strategies and tactics will be relayed to the field in the form of the ICS-204 work assignment sheets.

Because the GRP is the primary tool used during an initial phase of the response and fairly broad in their scope, they are not intended to minimize impacts to all possible sensitive areas that could be affected by an oil spill. Likewise, the GRPs are not intended to be an exhaustive list of all the tactical strategies that could, or should, be implemented during a spill.

# **New Orleans Area Contingency Plan**

## **Geographic Response Plan- St. Bernard Parish**

### **1.1 Scope**

This Geographic Response Plan (GRP) is intended to help the first responders of an oil discharge or hazardous substance release avoiding the initial confusion that generally accompanies any incident. This document serves as the federal and state on-scene-coordinators “orders” during an incident in the area covered by this GRP (see Section 2 for area covered). As such it has been approved by the U.S. Coast Guard Sector New Orleans, the Louisiana Oil Spill Coordinator’s Office, and St. Bernard Parish. Changes to this document are expected as testing is conducted through drills, site visits, and actual use in an incident. To submit comments, corrections, or suggestions please refer to Appendix B.

The scope of this GRP is to identify sensitive sites to be considered for protection in the first 24 to 48 hours of an incident and the generic response strategy for this site considering unique characteristics, noted hydrology and climatic considerations. This index is not all encompassing as sites not identified in this index may need to be evaluated for protection as an incident progresses.

GRPs only address protection of sensitive public resources. It is the responsibility of private resource owners and/or potentially liable parties to address protection of private resources (such as commercial marina and private water intakes).

### **1.2 Development**

This Index has been developed for the Coastal Zone, as defined in the National Contingency Plan (40 CFR Part 300) for St. Bernard Parish. It is prepared through the efforts and cooperation of Louisiana State Trustee Agencies, Parish Representatives, and Federal Trustee Agencies, other federal and state agencies, response organizations, and local emergency responders.

This Index was developed through workshops involving federal, state, and local stakeholders. Workshop participants identified resources which require protection and developed operational strategies.

Following the workshops, the data gathered was processed and reproduced in the form of maps and matrices which appear in Chapter 3. The maps were generated using ArcGIS, and the tables were created using Microsoft Access.

The first goal of a GRP is to identify resources needing protection; response resources needed; tribal and local response community contacts; and local conditions that may affect response strategies.

Secondly, response strategies were developed based on the sensitive resources noted hydrology and climatic considerations. Individual response strategies identify the appropriate boom implementation.

# New Orleans Area Contingency Plan

## Geographic Response Plan- St. Bernard Parish

Draft maps and matrices were sent out for review and consideration of strategy viability. Verification at local, state, and federal levels was conducted and changed proposed by the participants were included in a semi-final draft, which was offered for final review.

Finally, the final GRP was compiled along with site description, reference maps, and information to support logistical needs.

### 1.3 Guiding Principles of the GRP

Safety and health of the responders always takes precedence over the protection of sensitive environmental resources.

Source control and containment are always a **HIGER** priority over GRP strategy deployments.

The protection strategies in the GRPs have been designed for the use with persistent oils and may not be suitable for other petroleum or hazardous substances.

Environmental conditions (winds, currents, and tides), together with the physical limitations of existing spill response technology, may preclude the effective protection of some areas.

Once a coordinated response has been established during an oil spill incident, booming strategy selection and prioritization are refined and supplemented based on real-time assessments. The UC has the authority to supersede the strategies proposed in the GRPs.

Response personnel may find it necessary to deviate from the exact details provided for deploying a particular strategy. An onsite evaluation of actual conditions is often needed to determine whether a strategy is safe to deploy, whether it will be effective under existing environmental conditions, or effective for the particular type of oil involved. Therefore, field personnel should use their best judgment to modify existing strategies based on real-time conditions and notify command accordingly. Field personnel are also encouraged to notify the command post regarding opportunities for deployment additional strategies that might be used to take advantage of incident-specific conditions.

#### ***The GRPs Include the Following Types of Response Strategies***

***Collection Booming with On-Water Recovery:*** Deploying various types of boom to collect oil for mechanical removal using sorbent materials, vacuum trucks, or near shore skimming devices;

# New Orleans Area Contingency Plan

## Geographic Response Plan- St. Bernard Parish

**Exclusion Booming:** Deploying various types of boom to reduce oiling in sensitive areas;

**Deflection Booming:** Deploying various types of boom to divert oil away from a sensitive area and/or divert oil toward a collection point.

### GRPs Do Not Include

**In-Situ Burning:** Burning oil on the water; usually requires containment by fire-resistant boom. Chapter 9000, Appendix C for additional NOAC policy on in-situ burning use;

**Dispersants:** Applying chemical agents, usually by aircraft, to aid in breaking up surface slicks and dispersing oil within the water column. See Chapter 9000, Appendix D for NOAC policy on dispersant use;

**Shoreline Cleanup:** Physical removal or chemical treatment of stranded oil. See Chapter 9000, Appendix G for the NOAA Shoreline Countermeasure Manual for Tropical Coastal Environments and Appendix F Oil Spill Best Management Practices for guidance on shoreline cleanup;

**Open-Water Mechanical Recovery:** Physical removal of oil using boats and/or vessels specifically outfitted with collection and separation equipment.

**No Action:** Appropriate when weather, sea, or other conditions make deployments unsafe and/or infeasible and when response actions or site access will cause further environmental damage (e.g., wetlands).

## 1.4 Sensitive Resources Addressed by GRPs

The NCP, 40 CFR Part 300.120(3)(i) requires that Area Committees identify and prioritize sensitive areas requiring protection. In the NOACP, sensitive areas are broken into three main categories described below.

### Environmentally Sensitive Resources

Key natural resource areas are identified using a wide range of data provided by resource trustees, tribes, plan holders, spill response organizations, contingency plan holders, and other interested stakeholders during the process of GRP development and review. The Environmental Sensitivity Index (ESI) maps developed by NOAA are one example of the type of natural resource information available (<http://response.restoration.noaa.gov>). When appropriate, tactical response strategies are designed for implementation during the early hours of an oil spill to reduce impacts to those areas, and trajectory models or other assessment techniques are used to establish initial response priorities.

# New Orleans Area Contingency Plan

## Geographic Response Plan- St. Bernard Parish

### *Historically or Culturally Sensitive Resources*

Information on sensitive historic and cultural sites is coordinated through contact with the various tribal governments, State Historic Preservation Office (SHPO), and the United States Department of the Interior may assist as needed. Due to the sensitive nature of this information, the specifics regarding the location and nature of such sites are not included in the GRP documents. However, in order to ensure that tactical response strategies do not inadvertently harm historical and culturally sensitive sites, historic preservation specialists are consulted to review the GRP documents prior to finalization. The Louisiana SHPO can be contacted at:

Physical Address: State Historic Preservation Office  
Division of Archaeology  
Capital Annex Building  
1051 North Third Street  
Baton Rouge, Louisiana 70804

Mailing Address: P.O. Box 44247  
Baton Rouge LA, 70804

Phone: (225) 342-8160 (general office)  
(225) 219-4598 (Division of Archaeology office)

Fax: (225) 342-4480

### *Socio-Economically Sensitive Resources*

Economically sensitive areas are facilities or locations that rely on a body of water to be economically viable and that could be severely impacted by an oil spill. Economically sensitive areas are broken down into three separate categories: Critical infrastructure, water dependent commercial and recreational areas. Information on economic resources will be gathered for inclusion as an appendix to the GRPs.

## 1.5 Evaluation Criteria for GRPs

Specific strategies for response to spills in the sensitive areas are detailed in the GRPs. Below is a list of some of the biological, cultural, and booming criteria used to determine whether it is appropriate to develop and maintain GRP strategies at specific locations. These criteria are not intended to be exhaustive, or ranked in order of priority, they are meant to help frame the evaluation of GRP strategies.

### *Key Criteria for Biological Sites, Species, and Habitats of Concern*

- *Temporal considerations-*
  - What is the expected recovery time for habitats of fish and wildlife resources?
  - What is the residence time of the oil?

# New Orleans Area Contingency Plan

## Geographic Response Plan- St. Bernard Parish

- *Substrate-*
  - What is the exposure risk? What is the likelihood that a habitat or species will be exposed to direct contact with surface oil or to dispersed/dissolved oil in the water column?
  - Given the substrate, is clean-up feasible?
- *Habitat quantity, quality, and pattern-*
  - Is the impacted habitat considered scarce at local, regional, or statewide scales?
  - Is the size of the impacted habitat significant compared to other sites in the region?
  - Is the species diversity or endemism high? Is this true year-round or is it seasonal?
  - Is abundance of fish and/or wildlife high? Is this true year-round or is it seasonal?
  - What life stages of organisms are present?
  - Is the habitat important to threatened or endangered species?
  - What is the status of the habitat's integrity (i.e., is the area undeveloped or highly altered?)
  - Does the habitat have a special designation or status (i.e., Marine Protected Area, biological research area, restoration site, etc.)?
  - Are the habitat and/or its associated fish and wildlife resources especially susceptible to injury by oil?

### *Key Criteria for Archeological and Cultural Sites of Concern*

**Deployment-** Does the act of deploying the GRP strategy threaten the archeological site (anchoring the boom, parking vehicles, etc.)

**Purpose-** Will implementing the GRP strategy type (collection, diversion, deflection) negatively impact the site?

**Review-** If either of the above is possible, then a review of the site records is necessary to determine the exact location and sensitivity of the site. If the site records are old or insufficient, then a field visit is necessary.

**Significant developments-** Are there significant developments that may make any concern about the impacts irrelevant (housing developments etc.)?

### *Additional criteria for archaeological sites without existing GRP strategies-*

- **Impacts-** Does the site extend below the high tide line?
- **Vulnerability-** Will it be damaged or destroyed if oil were to hit the area (or by the placement of response equipment in the area, e.g., vacuum trucks, etc.)?

# New Orleans Area Contingency Plan

## Geographic Response Plan- St. Bernard Parish

- Integrity- Has the site been disturbed yet, or is it still intact?
- Historic Importance- Is the site nominated for, or already on, the National Register of Historic Places or the State equivalent?
- Tribal Importance- Does the site hold special tribal importance?
- Parish Importance- Does the site hold special Parish importance?
- Feasibility- Is booming the site feasible?

### **Key Criteria for Socio-Economic Sites of Concern**

Strictly economic resources are designated as the third priority for dedication of oil spill response resources, following human health and safety and environmental resources. The designation of economic resources is highly dependent upon the priorities of the local government. Each GRP contains detailed information of economic sites in each Parish or Geographical Response Area. This information includes geographic locations of resources, a brief description of the resource at risk, contact names and numbers, and the priority response ranking.

### **Key Criteria for the Use of Boom**

**Effectiveness-** Is booming the most effective strategy for reducing oil spill impacts? Would other alternatives such as a phone call to an operator, shutting off a water intake, or closing a tidal gate be as effective?

**Safety-** Determine if safety of human responder will be put at risk for limited likelihood of strategy success.

**Strategy-** Determine what type of booming strategy would be the most effective at reducing oil impacts to the resource under prevailing conditions (collection, deflection, or exclusion).

**Evaluation-** Evaluate the site for advantageous characteristics based on:

- Anchoring substrate. Does the substrate allow responders to easily anchor the boom?
- Accessibility. Can the site be easily accessed by vessel or vehicles?
- Time to arrive on scene. How long will it take to get to the site?
- Potential for oiling. Is the site located near shipping activity or fueling operations?
- Beach substrate. Used Environmental Sensitivity Index (ESI) or Shore-Zone classification to determine vulnerability to oiling and likely oil longevity based on the shoreline type.

# New Orleans Area Contingency Plan

## Geographic Response Plan- St. Bernard Parish

- Type and quantity of boom. How many sections of boom and what size anchors will be required for deployment? What is the anchoring depth? What type of boom tending will be required? Will this tending be complicated by the amount of time it takes to arrive at the site or the difficulty of access? Is the amount of boom required reasonable (< 1000 ft)?
- Prevailing weather- especially wind and waves. Is a booming strategy realistic for prevailing conditions?
- Tidal influence. At extreme lows will there be nothing but mud flats (very difficult to tend boom when it is stuck in the mud) or at extreme highs will the entire face of a coastal marsh be underwater (thus exposing the entire perimeter to oil)?
- Influence of currents. What velocities can be expected?
- Feasibility. Depends on: Boom size, boom length, the number and size of anchors, the capability of the recruited workboats (to tow boom, set and recover anchors, shelter boat crews, carry boom and associated equipment), the experience of the boat crew, and the effectiveness of the anchoring system (both on shore and in water).

### 1.6 Prioritization

Through the priority evaluation process, an area is broken down by type (human health and safety, environmental, economic and cultural) and sensitivity (high, medium, low). This evaluation process focuses on the sensitivities of areas and not jurisdictional boundaries. Once all areas have been evaluated and broken down, three levels of priority are generally all that is needed for pre-spill planning:

**A** – Protect First

**B** – Protect After A Areas

**C** – Protect After B Areas

The following prioritizations were determined by the Geographic Response Plan subcommittee:

#### Priority A

- Public drinking water intakes

# **New Orleans Area Contingency Plan**

## **Geographic Response Plan- St. Bernard Parish**

- Industrial water intakes with public health and safety impacts (e.g. public utility intake, supported by state managed early warning network on MISS RIVER)
- Tidal Inlets – Primary Tidal Inlets that are protectable
- Secondary inlets inside bays that connect to extensive sensitive areas
- Breaches, wash-overs and other low areas where oil can enter sensitive habitats
- Exceptional/Highly sensitive wetlands with high biodiversity site (e.g. NWR, State refuges)
- Important Bird Areas
  - Bird nesting islands (e.g. Raccoon Island, Queen Bess Island, Brush Island)
  - Other bird nesting concentrations including T&E species
  - Seasonal bird concentration areas onshore (e.g. South Pass)
- Freshwater Diversion (Manmade and Natural)

### **Priority B**

- Exceptional Oyster beds in the intertidal
- Seagrass Beds in less than 1 meter of water
- High use recreational sites
- Important Industrial Areas (e.g. fishing ports, marinas, industrial corridors)
- Other water intakes not specified in Priority A
- Cultural/Historical sites of concern (e.g. contact SHPO/Tribes)

### **Priority C**

- Small tidal channels and canal openings
- Sheltered tidal flats
- Seagrass beds in greater than 1 meter of water

# **New Orleans Area Contingency Plan**

## **Geographic Response Plan- St. Bernard Parish**

- Aquaculture sites and oyster lease areas
- Wetland restoration areas
- Other industrial areas
- Areas identified by local authorities not previously noted in Priority A or B

The following areas were not included due to the initial protection difficulty:

- Open gulf beaches
- Exposed wetland shorelines (exposed to waves and currents) (as described in Appendix G)
- Exposed rip-rap

### **1.7 Strategy Selection**

Booming strategy recommendations were developed using local knowledge, scientific data, and known operational uses and limitation of common oil spill response equipment. Utilizing publications, such as the Exxon Mobil Oil Spill Response Manual and the National Oceanic Atmospheric Administration's Characteristic Coastal Habitats Choosing Spill Response Alternatives) a quick reference job-aid was developed to assist with the selection of an appropriate site given the noted hydrology and climatic considerations. This process applies a consistent and standard analysis of each site.

All water body openings, cuts, and lengths between two points of land greater than one thousand feet (1,000 ft) received a strategy of Deferred Action due to limited resources available during initial response. All sites related to infrastructure or private resources received a strategy of Notification to Site Manager. However, these sites are considered sensitive and should be given due consideration for more defensive response actions by the Incident Command.

# New Orleans Area Contingency Plan

## Geographic Response Plan- St. Bernard Parish

### GRP Strategy Selection Job-Aid



























Water Body Type	Current/Wave Action	Shoreline	Strategy
Lake or Pond		ESI 1-6	Containment booming/collection point
		ESI 7-10	Exclusion booming
Rivers or Large Streams 1.6 feet (0.5) deep	Currents <1 knot	ESI 1-6	Containment booming/collection point
		ESI 7-10	Exclusion booming
	Currents 1-2 knots	ESI 1-6	Diversion booming to collection point
		ESI 7-10	Deflection booming
	Currents >2 knots	ESI 1-6	Multi-layer diversion booming to collection point
		ESI 7-10	Multi-layer deflection booming
Small streams <33 ft wide (10m) and 1.6 ft (0.5 m) deep	Currents <1 knot	ESI 1-6	Containment booming/collection point
		ESI 7-10	Exclusion booming
	Currents 1-2 knots	ESI 1-6	Diversion booming to collection point
		ESI 7-10	Deflection booming
	Currents >2 knots	ESI 1-6	Multi-layer diversion booming to collection point
		ESI 7-10	Multi-layer deflection booming
Shallow Rivers or streams	Currents 0-2 knots	ESI 1-6	Containment booming/collection point
		ESI 7-10	Diversion booming to collection point
Straight Coastline with Sensitive Areas	Breaking waves <1.5 ft (0.5m)	ESI 1-10	Diversion boom up current of sensitive area
	Breaking waves > 1.5 ft		Deferred Action
Entrance to Bays, Harbors, Lagoons, and Estuaries	Breaking waves <1.5 ft (0.5m) and currents < 1 Kt (0.5 m/s)	ESI 1-10	Exclusion booming
	Breaking waves <1.5 ft (0.5m) and currents >1 Kt (0.5 m/s)	ESI 1-6	Diversion booming to collection point
		ESI 7-10	Deflection booming
	Breaking waves >1.5 ft (0.5m)	ESI 1-10	Deferred Action
Narrow Channel/ Narrow Tidal Channel	Current <1 Kt (0.5 m/s)	ESI 1-10	Exclusion Booming
	Current >1 Kt (0.5 m/s)	ESI 1-6	Diversion booming with collection point
		ESI 7-10	Deflection booming
Open Water	Breaking Waves < 1.5 ft	N/A	Exclusion Booming
	Breaking waves >1.5 ft		Deferred Action

# New Orleans Area Contingency Plan

## Geographic Response Plan- St. Bernard Parish

### Environmental Sensitivity Index Legend

# LOUISIANA

SHORELINE HABITATS (ESI)		COASTAL HABITATS	
2001 ESI Shoreline Classification		From 1988 Digital Shoreline	
	1B) EXPOSED, SOLID MAN-MADE STRUCTURES		10A) SALT MARSH
	2A) EXPOSED WAVE-CUT PLATFORMS IN CLAY		10A) BRACKISH MARSH
	2B) EXPOSED SCARPS AND STEEP SLOPES IN CLAY		10A) INTERMEDIATE MARSH
	3A) FINE- TO MEDIUM-GRAINED SAND BEACHES		10B) FRESHWATER MARSH
	3B) SCARPS AND STEEP SLOPES IN SAND		10C) FORESTED WETLAND
	4) COARSE-GRAINED SAND BEACHES		10D) SCRUB-SHRUB WETLAND
	5) MIXED SAND AND GRAVEL BEACHES		SEAGRASS
	6A) GRAVEL BEACHES		
	6B) RIPRAP		
	7) EXPOSED TIDAL FLATS		
	8A) SHELTERED ROCKY SHORES AND SHELTERED SCARPS IN MUD OR CLAY		
	8B) SHELTERED MAN-MADE STRUCTURES		
	8C) SHELTERED RIPRAP		
	9A) SHELTERED TIDAL FLATS		
	9B) SHELTERED, VEGETATED LOW BANKS		
	10A) SALT- AND BRACKISH-WATER MARSHES		
	10B) FRESHWATER MARSHES		
	10C) FRESHWATER SWAMPS		
	10D) SCRUB-SHRUB WETLANDS		

## 2 Site Description

St. Bernard Parish has a total area of 1,794 square miles, of which 465 square miles is land and 1,329 square miles is water. St. Bernard has the largest percentage of are in water of any parish in Louisiana (74%). The Parish comprises an area of 680 square miles that embraces numerous small islands. St. Bernard is classed among the alluvial lands of Louisiana. The Parish contains the Breton National Wildlife Refuge, in part; and the Jean Lafitte National Historic Park, in part.

# **New Orleans Area Contingency Plan**

## **Geographic Response Plan- St. Bernard Parish**

This Index is broken up into 35 maps listed below.

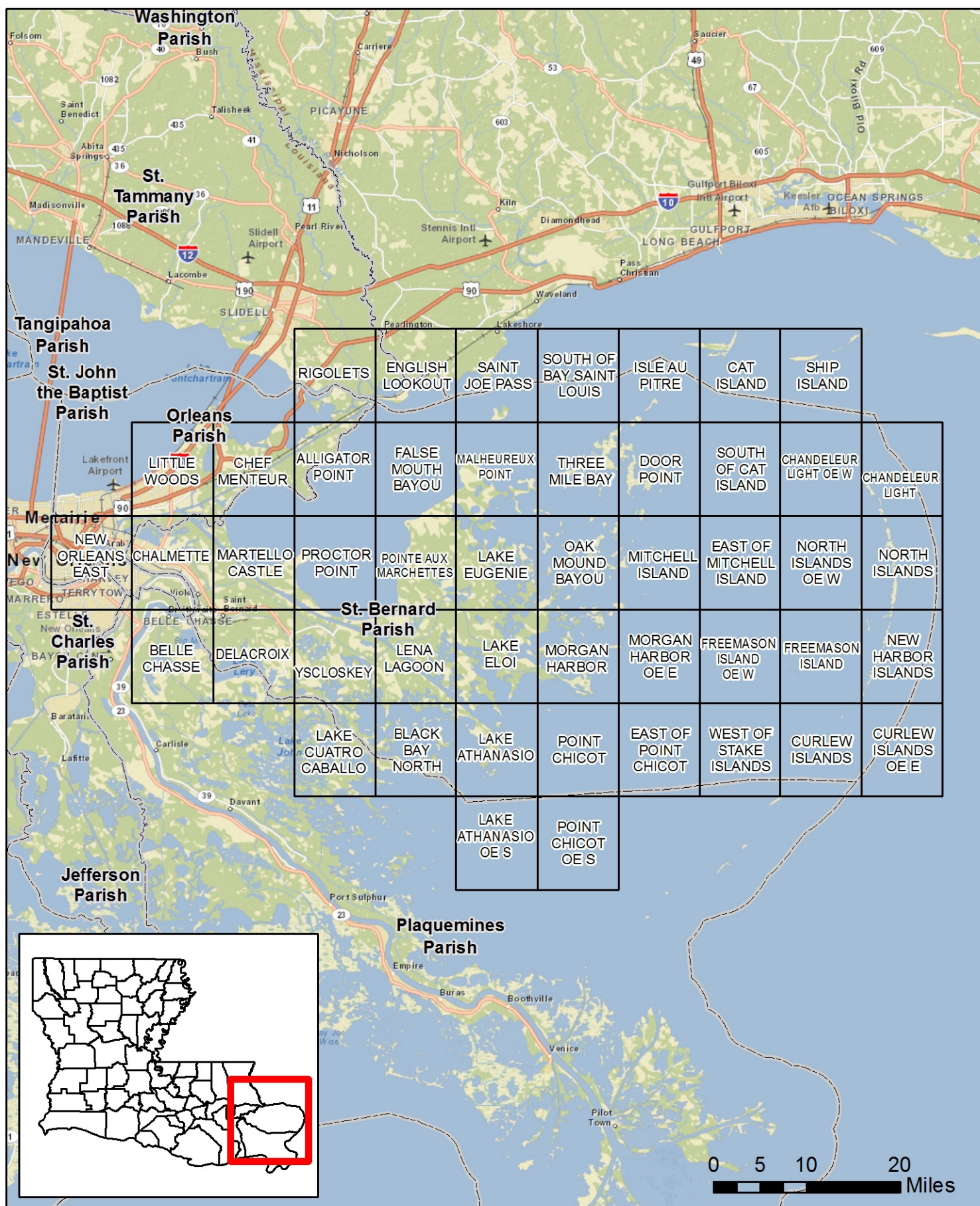
- RIGOLETS
- NORTH SHORE
- SAINT JOE PASS
- ISLE AU PITRE
- LITTLE WOODS
- CHEF MENTEUR
- ALLIGATOR POINT
- FALSE MOUTH BAYOU
- MALHEUREUX POINT
- THREE MILE BAY
- DOOR POINT
- CHANDELEUR LIGHT
- NEW ORLEANS EAST
- CHALMETTE
- MARTELLO CASTEL
- PROCTOR POINT
- POINT AUX MARCHETTES
- LAKE EUGENIE
- OAK MOUND BAYOU
- MITCHELL ISLAND
- NORTH ISLANDS OE W
- NORTH ISLANDS
- BELLE CHASSE
- DELACROIX
- YSCLOSKEY
- LENA LAGOON
- LAKE ELOI
- MORGAN HARBOR
- FREEMASON ISLAND
- NEW HARBOR ISLAND
- LAKE CUATRO CABALLO
- BLACK BAY NORTH
- LAKE ATHANASIO
- POINT CHICOT
- CURLEW ISLANDS

### **3 Maps**

The following pages contain the above mentioned maps and the associated sensitive sites and recommended response strategies.

**New Orleans Area Contingency Plan**  
**Geographic Response Plan- St. Bernard Parish**

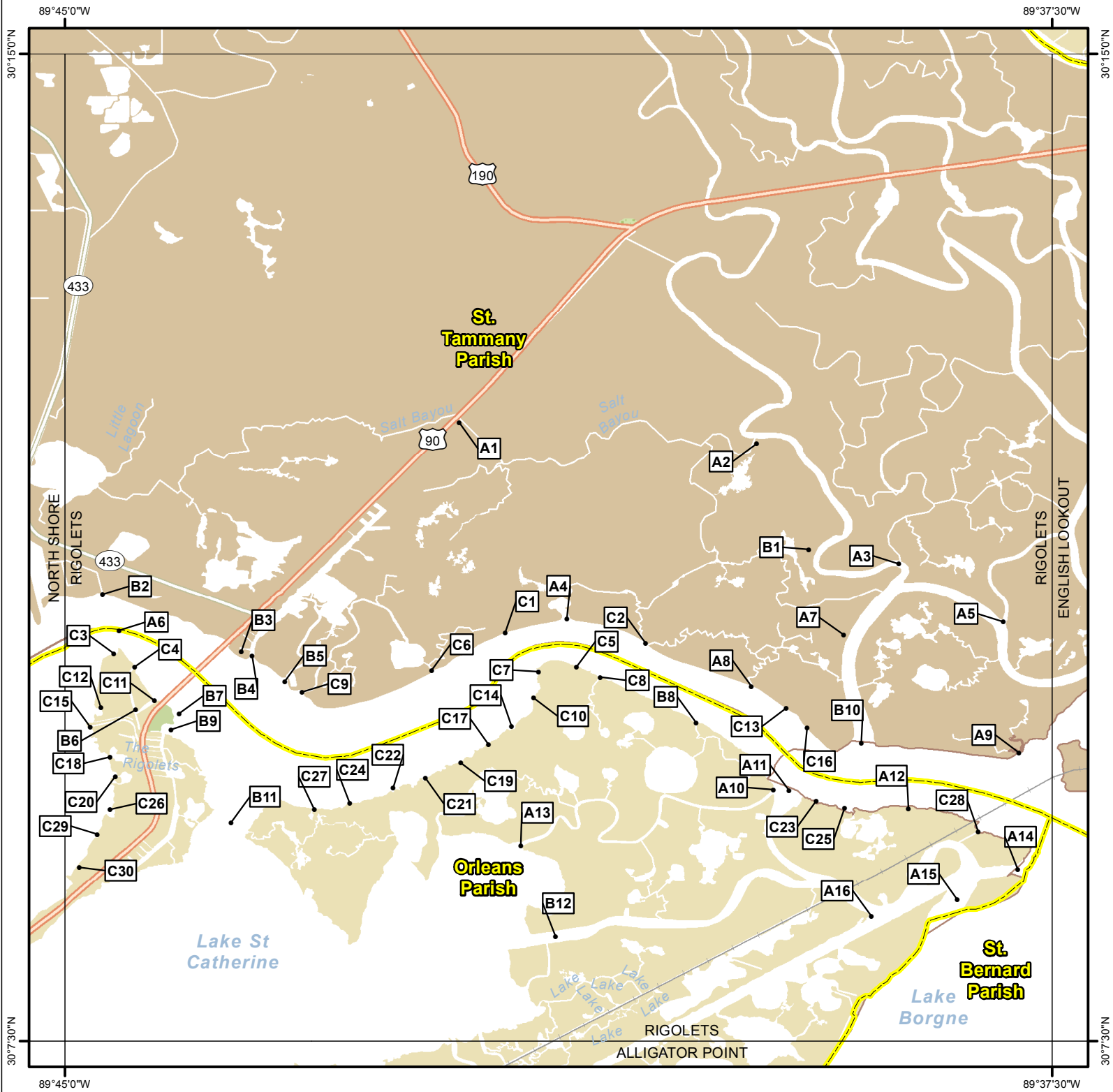
**This page is intentionally left blank**



**New Orleans Area Contingency Plan**  
**Geographic Response Plan- St. Bernard Parish**

**This page is intentionally left blank**

# RIGOLETS Quad

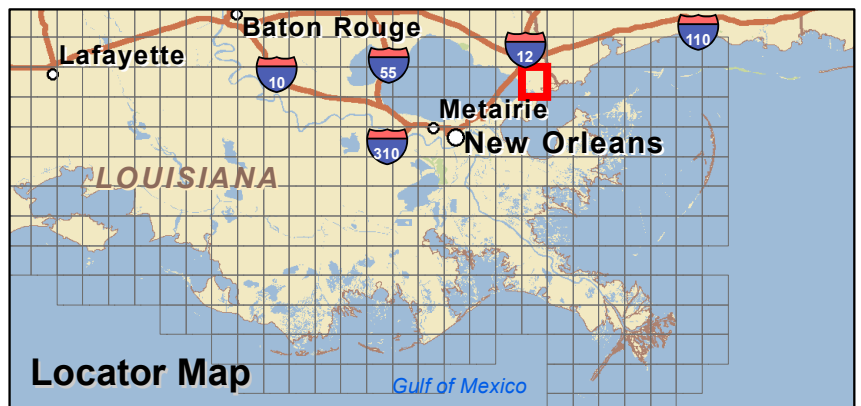


## Legend

- GRP Sites
- Quad Boundary
- Parish Boundaries

Kilometers  
0 0.5 1 2 3

Miles  
0 0.5 1 2 3



Site Information: A1		Location Information	
<b>Name:</b>	Salt Bayou	<b>Parish:</b>	St. Tammany
<b>Priority:</b>	A	<b>Quad Name:</b>	Rigolets
<b>Site Alias:</b>	None	<b>Quad Number:</b>	3008951
<b>Site Description:</b> Bayou leading to Sensitive Habitat		<b>Mile Marker:</b>	N/A
		<b>Managed (Y/N)?:</b>	
		<b>Latitude:</b>	30° 12' 11.985" N
		<b>Longitude:</b>	89° 42' 0.284" W
Response Considerations			
<b>Site Strategy:</b>	Exclusion Booming	<b>Site Strategy Comments:</b>	
<b>Site Waterbody Type:</b>	Narrow Tidal Channel		
<b>Current Wave Action:</b>	Currents <1 kt		
<b>Waterbody Opening:</b>	< 500 ft		
Resources At Risk			
<b>ESI Code:</b>	10D	<b>Resources At Risk Comments:</b>	
		None	
Contact Information			
<b>Contact:</b>		<b>Special Contact:</b>	
Site Statistics			
<b>Submitted By:</b>	Brain Fortson	<b>Submit Date:</b>	5/1/2012

Site Information: A2		Location Information	
Name:	Salt Bayou	Parish:	St. Tammany
Priority:	A	Quad Name:	Rigolets
Site Alias:	None	Quad Number:	3008951
Site Description:	Bayou leading to Sensitive Habitat	Mile Marker:	N/A
		Managed (Y/N)?:	
		Latitude:	30° 12' 2.345" N
		Longitude:	89° 39' 44.768" W
Response Considerations			
Site Strategy:	Exclusion Booming	Site Strategy Comments:	
Site Waterbody Type:	Narrow Tidal Channel		
Current Wave Action:	Currents <1 kt		
Waterbody Opening:	< 500 ft		
Resources At Risk			
ESI Code:	10B	Resources At Risk Comments:	
		None	
Contact Information			
Contact:		Special Contact:	
Site Statistics			
Submitted By:	Brain Fortson	Submit Date: 5/1/2012	

Site Information: A3		Location Information	
Name:	Tumor Mill River	Parish:	St. Tammany
Priority:	A	Quad Name:	Rigolets
Site Alias:	None	Quad Number:	3008951
Site Description:	Sensitive Habitat	Mile Marker:	
		Managed (Y/N)?:	
		Latitude:	30° 11' 7.431" N
		Longitude:	89° 38' 39.877" W
Response Considerations			
Site Strategy:	Deflection Booming	Site Strategy Comments:	
Site Waterbody Type:	Narrow Tidal Channel		
Current Wave Action:	Current >1 kt		
Waterbody Opening:	< 500 ft		
Resources At Risk			
ESI Code:	10B	Resources At Risk Comments:	
		None	
Contact Information			
Contact:	LDWF	Special Contact:	N/A
Site Statistics			
Submitted By:	LDWF	Submit Date:	5/1/2012

Site Information: A4		Location Information	
Name:	Stump Bayou	Parish:	St. Tammany
Priority:	A	Quad Name:	Rigolets
Site Alias:	None	Quad Number:	3008951
Site Description:		Mile Marker:	
		Managed (Y/N)?:	
		Latitude:	30° 10' 42.500" N
		Longitude:	89° 41' 11.200" W
Response Considerations			
Site Strategy:	Deflection Booming	Site Strategy Comments:	
Site Waterbody Type:	Narrow Tidal Channel		
Current Wave Action:	Current >1 kt		
Waterbody Opening:	< 500 ft		
Resources At Risk			
ESI Code:		Resources At Risk Comments:	
Contact Information			
Contact:		Special Contact:	
Site Statistics			
Submitted By:	Brain Fortson / T-2101:LDEQ	Submit Date: 20120501	

Site Information: A5		Location Information	
Name:	Johnson's Pass	Parish:	St. Tammany
Priority:	A	Quad Name:	Rigolets
Site Alias:	None	Quad Number:	3008951
Site Description:	Sensitive Habitat	Mile Marker:	
		Managed (Y/N)?:	
		Latitude:	30° 10' 41.133" N
		Longitude:	89° 37' 52.282" W
Response Considerations			
Site Strategy:	Deflection Booming	Site Strategy Comments:	
Site Waterbody Type:	Narrow Tidal Channel		
Current Wave Action:	Current >1 kt		
Waterbody Opening:	< 500 ft		
Resources At Risk			
ESI Code:	10B	Resources At Risk Comments:	
		None	
Contact Information			
Contact:	LDWF	Special Contact:	N/A
Site Statistics			
Submitted By:	LDWF	Submit Date:	5/1/2012

Site Information: A6		Location Information	
Name:	Rigolets Pass to Lake Pontchartrain	Parish:	St. Tammany
Priority:	A	Quad Name:	Rigolets
Site Alias:	None	Quad Number:	3008951
Site Description:	Rigolets Pass to Lake Pontchartrain	Mile Marker:	
		Managed (Y/N)?:	
		Latitude:	30° 10' 37.300" N
		Longitude:	89° 44' 35.300" W
Response Considerations			
Site Strategy:	Deferred Action	Site Strategy Comments:	
Site Waterbody Type:	Narrow Tidal Channel		
Current Wave Action:	Current >1 kt		
Waterbody Opening:	2000-2500 ft		
Resources At Risk			
ESI Code:	10A	Resources At Risk Comments: Rigolets - Pass to sensitive habitat	
Contact Information			
Contact:		Special Contact:	
Site Statistics			
Submitted By:	LDEQ	Submit Date: 3/30/2012	

Site Information: A7		Location Information	
<b>Name:</b>	Cemetery	<b>Parish:</b>	St. Tammany
<b>Priority:</b>	A	<b>Quad Name:</b>	Rigolets
<b>Site Alias:</b>	None	<b>Quad Number:</b>	3008951
<b>Site Description:</b> Historical Site		<b>Mile Marker:</b>	
		<b>Managed (Y/N)?:</b>	
		<b>Latitude:</b>	30° 10' 35.182" N
		<b>Longitude:</b>	89° 39' 5.124" W
Response Considerations			
<b>Site Strategy:</b> Deflection Booming		<b>Site Strategy Comments:</b>	
<b>Site Waterbody Type:</b> Straight Coastline			
<b>Current Wave Action:</b> Breaking Waves <1.5 ft			
<b>Waterbody Opening:</b> < 500 ft			
Resources At Risk			
<b>ESI Code:</b> 10A		<b>Resources At Risk Comments:</b>	
		None	
Contact Information			
<b>Contact:</b>		<b>Special Contact:</b>	
Site Statistics			
<b>Submitted By:</b> LDWF		<b>Submit Date:</b> 5/1/2012	

Site Information: A8		Location Information	
<b>Name:</b>	Trout Bayou	<b>Parish:</b>	St. Tammany
<b>Priority:</b>	A	<b>Quad Name:</b>	Rigolets
<b>Site Alias:</b>	None	<b>Quad Number:</b>	3008951
<b>Site Description:</b> Bayou leading to Sensitive Habitat		<b>Mile Marker:</b>	N/A
		<b>Managed (Y/N)?:</b>	
		<b>Latitude:</b>	30° 10' 11.769" N
		<b>Longitude:</b>	89° 39' 47.117" W
Response Considerations			
<b>Site Strategy:</b>	Exclusion Booming	<b>Site Strategy Comments:</b>	
<b>Site Waterbody Type:</b>	Narrow Tidal Channel		
<b>Current Wave Action:</b>	Currents <1 kt		
<b>Waterbody Opening:</b>	< 500 ft		
Resources At Risk			
<b>ESI Code:</b>	10A	<b>Resources At Risk Comments:</b>	
		None	
Contact Information			
<b>Contact:</b>		<b>Special Contact:</b>	
Site Statistics			
<b>Submitted By:</b> Brain Fortson		<b>Submit Date:</b> 5/1/2012	

Site Information: A9		Location Information	
<b>Name:</b>	Unnamed Outlet	<b>Parish:</b>	St. Tammany
<b>Priority:</b>	A	<b>Quad Name:</b>	Rigolets
<b>Site Alias:</b>	None	<b>Quad Number:</b>	3008951
<b>Site Description:</b> Outlet from Pearl River		<b>Mile Marker:</b>	
		<b>Managed (Y/N)?:</b>	
		<b>Latitude:</b>	30° 9' 41.500" N
		<b>Longitude:</b>	89° 37' 45.100" W
Response Considerations			
<b>Site Strategy:</b> Deflection Booming		<b>Site Strategy Comments:</b>	
<b>Site Waterbody Type:</b> Narrow Tidal Channel			
<b>Current Wave Action:</b> Current >1 kt			
<b>Waterbody Opening:</b> < 500 ft			
Resources At Risk			
<b>ESI Code:</b> 10A		<b>Resources At Risk Comments:</b> Rigolets-Inlet to diverse habitat	
Contact Information			
<b>Contact:</b>		<b>Special Contact:</b>	
Site Statistics			
<b>Submitted By:</b> LDEQ		<b>Submit Date:</b> 3/30/2012	

Site Information: A10		Location Information	
Name:		Parish: Orleans	
Priority: A		Quad Name: Rigolets	
Site Alias: None		Quad Number: 3008951	
Site Description: Tidal Inlet		Mile Marker:	
		Managed (Y/N)?: No	
		Latitude: 30° 9' 24.717" N Longitude: 89° 39' 37.191" W	
Response Considerations			
Site Strategy: Deflection Booming		Site Strategy Comments:	
Site Waterbody Type: Narrow Tidal Channel			
Current Wave Action: Current >1 kt			
Waterbody Opening: < 500 ft			
Resources At Risk			
ESI Code: 10A		Resources At Risk Comments:  None	
Contact Information			
Contact:		Special Contact:	
Site Statistics			
Submitted By:		Submit Date: 4/30/2012	

Site Information: A11		Location Information	
Name:	Unnamed Inlet	Parish:	Orleans
Priority:	A	Quad Name:	Rigolets
Site Alias:	None	Quad Number:	3008951
Site Description:		Mile Marker:	
		Managed (Y/N)?:	
		Latitude:	30° 9' 24.300" N
		Longitude:	89° 39' 30.000" W
Response Considerations			
Site Strategy:	Deflection Booming	Site Strategy Comments:	
Site Waterbody Type:	Narrow Tidal Channel		
Current Wave Action:	Current >1 kt		
Waterbody Opening:	< 500 ft		
Resources At Risk			
ESI Code:		Resources At Risk Comments:	
Contact Information			
Contact:		Special Contact:	
Site Statistics			
Submitted By:	LDWF / O-2087:LDEQ	Submit Date:	20120430

Site Information: A12		Location Information	
Name:	Rabbit Island Bayou	Parish:	Orleans
Priority:	A	Quad Name:	Rigolets
Site Alias:	None	Quad Number:	3008951
Site Description:		Mile Marker:	
		Managed (Y/N)?:	
		Latitude:	30° 9' 15.923" N
		Longitude:	89° 38' 35.624" W
Response Considerations			
Site Strategy:	Deflection Booming	Site Strategy Comments:	
Site Waterbody Type:	Narrow Tidal Channel		
Current Wave Action:	Current >1 kt		
Waterbody Opening:	< 500 ft		
Resources At Risk			
ESI Code:		Resources At Risk Comments:	
Contact Information			
Contact:		Special Contact:	
Site Statistics			
Submitted By:	DEQ / O-2090:LDEQ	Submit Date:	20120516

Site Information: A13		Location Information	
Name:	Counterfeit Pass	Parish:	Orleans
Priority:	A	Quad Name:	Rigolets
Site Alias:	None	Quad Number:	3008951
Site Description:	Tidal Inlet	Mile Marker:	
		Managed (Y/N)?:	No
		Latitude:	30° 8' 59.201" N
		Longitude:	89° 41' 32.294" W
Response Considerations			
Site Strategy:	Deflection Booming	Site Strategy Comments:	
Site Waterbody Type:	Narrow Tidal Channel		
Current Wave Action:	Current >1 kt		
Waterbody Opening:	< 500 ft		
Resources At Risk			
ESI Code:	10A	Resources At Risk Comments:  None	
Contact Information			
Contact:		Special Contact:	
Site Statistics			
Submitted By:	LDWF	Submit Date: 4/30/2012	

Site Information: A14		Location Information	
Name:	Intercoastal Waterway	Parish:	Orleans
Priority:	A	Quad Name:	Rigolets
Site Alias:	None	Quad Number:	3008951
Site Description:		Mile Marker:	
		Managed (Y/N)?:	
		Latitude:	30° 8' 48.200" N
		Longitude:	89° 37' 45.700" W
Response Considerations			
Site Strategy:	Deflection Booming	Site Strategy Comments:	
Site Waterbody Type:	Narrow Tidal Channel		
Current Wave Action:	Current >1 kt		
Waterbody Opening:	500-1000 ft		
Resources At Risk			
ESI Code:		Resources At Risk Comments:	
Contact Information			
Contact:		Special Contact:	
Site Statistics			
Submitted By:	LDWF / O-2064:LDEQ	Submit Date: 20120430	

Site Information: A15		Location Information	
<b>Name:</b>	Blind Rigolets	<b>Parish:</b>	Orleans
<b>Priority:</b>	A	<b>Quad Name:</b>	Rigolets
<b>Site Alias:</b>	None	<b>Quad Number:</b>	3008951
<b>Site Description:</b> Pass to Sensitive Habitat		<b>Mile Marker:</b>	
		<b>Managed (Y/N)?:</b>	
		<b>Latitude:</b>	30° 8' 34.500" N
		<b>Longitude:</b>	89° 38' 13.200" W
Response Considerations			
<b>Site Strategy:</b> Deferred Action		<b>Site Strategy Comments:</b>	
<b>Site Waterbody Type:</b> Narrow Tidal Channel			
<b>Current Wave Action:</b> Current >1 kt			
<b>Waterbody Opening:</b> 1000-1500 ft			
Resources At Risk			
<b>ESI Code:</b> 10A		<b>Resources At Risk Comments:</b> Sensitive Habitat	
Contact Information			
<b>Contact:</b>		<b>Special Contact:</b>	
Site Statistics			
<b>Submitted By:</b> LDEQ		<b>Submit Date:</b> 3/30/2012	

Site Information: A16		Location Information	
Name:	Unnamed Inlet	Parish:	Orleans
Priority:	A	Quad Name:	Rigolets
Site Alias:	None	Quad Number:	3008951
Site Description:	Tidal Inlet	Mile Marker:	
		Managed (Y/N)?:	No
		Latitude:	30° 8' 26.882" N
		Longitude:	89° 38' 52.397" W
Response Considerations			
Site Strategy:	Deflection Booming	Site Strategy Comments:	
Site Waterbody Type:	Narrow Tidal Channel		
Current Wave Action:	Current >1 kt		
Waterbody Opening:	500-1000 ft		
Resources At Risk			
ESI Code:	10A	Resources At Risk Comments:	
		None	
Contact Information			
Contact:		Special Contact:	
Site Statistics			
Submitted By:	LDWF	Submit Date: 4/30/2012	

Site Information: B1		Location Information	
<b>Name:</b>	British Jamaican Burial Site	<b>Parish:</b>	St. Tammany
<b>Priority:</b>	B	<b>Quad Name:</b>	Rigolets
<b>Site Alias:</b>	None	<b>Quad Number:</b>	3008951
<b>Site Description:</b> Cultural/Historical		<b>Mile Marker:</b>	N/A
		<b>Managed (Y/N)?:</b>	
		<b>Latitude:</b>	30° 11' 14.150" N
		<b>Longitude:</b>	89° 39' 20.954" W
Response Considerations			
<b>Site Strategy:</b>	Exclusion Booming	<b>Site Strategy Comments:</b>	
<b>Site Waterbody Type:</b>	Straight Coastline		
<b>Current Wave Action:</b>	Breaking Waves <1.5 ft		
<b>Waterbody Opening:</b>	Not Applicable		
Resources At Risk			
<b>ESI Code:</b>	10D	<b>Resources At Risk Comments:</b>	
		None	
Contact Information			
<b>Contact:</b>		<b>Special Contact:</b>	
Site Statistics			
<b>Submitted By:</b> Brain Fortson		<b>Submit Date:</b> 5/1/2012	

Site Information: B2		Location Information	
Name:	Treasure Isle East	Parish:	St. Tammany
Priority:	B	Quad Name:	Rigolets
Site Alias:	None	Quad Number:	3008951
Site Description:		Mile Marker:	
		Managed (Y/N)?:	
		Latitude:	30° 10' 53.600" N
		Longitude:	89° 44' 42.800" W
Response Considerations			
Site Strategy:	Deferred Action	Site Strategy Comments:  Requires Detailed Review. Von Magee: Revise priority=C and SiteName=Treasure Isle East.	
Site Waterbody Type:	Entrance to Bays, etc		
Current Wave Action:	Breaking Waves >1.5 ft		
Waterbody Opening:	< 500 ft		
Resources At Risk			
ESI Code:		Resources At Risk Comments:	
Contact Information			
Contact:		Special Contact:	
Site Statistics			
Submitted By:	LDWF / T-2069:LDEQ	Submit Date:	20120501

Site Information: B3		Location Information	
<b>Name:</b>	Rigolets Marina	<b>Parish:</b>	St. Tammany
<b>Priority:</b>	B	<b>Quad Name:</b>	Rigolets
<b>Site Alias:</b>	None	<b>Quad Number:</b>	3008951
<b>Site Description:</b> Marina		<b>Mile Marker:</b>	
		<b>Managed (Y/N)?:</b>	
		<b>Latitude:</b>	30° 10' 27.788" N
		<b>Longitude:</b>	89° 43' 39.595" W
Response Considerations			
<b>Site Strategy:</b> Notification to Site Manager		<b>Site Strategy Comments:</b>	
<b>Site Waterbody Type:</b> Straight Coastline			
<b>Current Wave Action:</b> Breaking Waves <1.5 ft			
<b>Waterbody Opening:</b> Not Applicable			
Resources At Risk			
<b>ESI Code:</b> 10A		<b>Resources At Risk Comments:</b>  None	
Contact Information			
<b>Contact:</b>		<b>Special Contact:</b>	
Site Statistics			
<b>Submitted By:</b> LDWF		<b>Submit Date:</b> 5/1/2012	

Site Information: B4		Location Information	
Name:	West Double Bayou	Parish:	St. Tammany
Priority:	B	Quad Name:	Rigolets
Site Alias:	None	Quad Number:	3008951
Site Description:		Mile Marker:	
		Managed (Y/N)?:	
		Latitude:	30° 10' 25.668" N
		Longitude:	89° 43' 34.579" W
Response Considerations			
Site Strategy:	Deflection Booming	Site Strategy Comments:	
Site Waterbody Type:	Narrow Tidal Channel		
Current Wave Action:	Current >1 kt		
Waterbody Opening:	< 500 ft		
Resources At Risk			
ESI Code:		Resources At Risk Comments:	
Contact Information			
Contact:		Special Contact:	
Site Statistics			
Submitted By:	LDWF / T-2068:LDEQ	Submit Date:	20120501

Site Information: B5		Location Information	
Name:	East Double Bayou	Parish:	St. Tammany
Priority:	B	Quad Name:	Rigolets
Site Alias:	None	Quad Number:	3008951
Site Description:		Mile Marker:	
		Managed (Y/N)?:	
		Latitude:	30° 10' 14.000" N
		Longitude:	89° 43' 19.800" W
Response Considerations			
Site Strategy:	Deflection Booming	Site Strategy Comments:	
Site Waterbody Type:	Narrow Tidal Channel		
Current Wave Action:	Current >1 kt		
Waterbody Opening:	< 500 ft		
Resources At Risk			
ESI Code:		Resources At Risk Comments:	
Contact Information			
Contact:		Special Contact:	
Site Statistics			
Submitted By:	LDWF / T-2105:LDEQ	Submit Date:	20120501

Site Information: B6		Location Information	
<b>Name:</b>	Fort Pike	<b>Parish:</b>	Orleans
<b>Priority:</b>	B	<b>Quad Name:</b>	Rigolets
<b>Site Alias:</b>	None	<b>Quad Number:</b>	3008951
<b>Site Description:</b> Historical Site		<b>Mile Marker:</b>	
		<b>Managed (Y/N)?:</b> No	
		<b>Latitude:</b>	30° 10' 1.043" N
		<b>Longitude:</b>	89° 44' 27.603" W
Response Considerations			
<b>Site Strategy:</b> Diversion Booming to Collection Point		<b>Site Strategy Comments:</b>	
<b>Site Waterbody Type:</b> Straight Coastline			
<b>Current Wave Action:</b> Breaking Waves <1.5 ft			
<b>Waterbody Opening:</b> Not Applicable			
Resources At Risk			
<b>ESI Code:</b> 10A		<b>Resources At Risk Comments:</b>  None	
Contact Information			
<b>Contact:</b>		<b>Special Contact:</b>	
Site Statistics			
<b>Submitted By:</b> LDWF		<b>Submit Date:</b> 4/30/2012	

Site Information: B7		Location Information	
Name:	Fort Pike	Parish:	Orleans
Priority:	B	Quad Name:	Rigolets
Site Alias:	None	Quad Number:	3008951
Site Description:	Historical Site	Mile Marker:	
		Managed (Y/N)?:	
		Latitude:	30° 9' 59.400" N
		Longitude:	89° 44' 7.900" W
Response Considerations			
Site Strategy:	Exclusion Booming	Site Strategy Comments:	
Site Waterbody Type:	Straight Coastline		
Current Wave Action:	Breaking Waves <1.5 ft		
Waterbody Opening:	Not Applicable		
Resources At Risk			
ESI Code:	10A	Resources At Risk Comments: Historical Site	
Contact Information			
Contact:		Special Contact:	
Site Statistics			
Submitted By:	LDEQ	Submit Date: 3/30/2012	

Site Information: B8		Location Information	
Name:	Goose Pond Bayou	Parish:	Orleans
Priority:	B	Quad Name:	Rigolets
Site Alias:	None	Quad Number:	3008951
Site Description:		Mile Marker:	
		Managed (Y/N)?:	
		Latitude:	30° 9' 55.300" N
		Longitude:	89° 40' 12.400" W
Response Considerations			
Site Strategy:	Deflection Booming	Site Strategy Comments:	
Site Waterbody Type:	Narrow Tidal Channel		
Current Wave Action:	Current >1 kt		
Waterbody Opening:	< 500 ft		
Resources At Risk			
ESI Code:		Resources At Risk Comments:	
Contact Information			
Contact:		Special Contact:	
Site Statistics			
Submitted By:	LA CPRA/DNR / O-2086:LDEQ	Submit Date:	20120516

Site Information: B9		Location Information	
Name:	Fort Pike Boat Launch	Parish:	Orleans
Priority:	B	Quad Name:	Rigolets
Site Alias:	None	Quad Number:	3008951
Site Description:		Mile Marker:	
		Managed (Y/N)?:	
		Latitude:	30° 9' 52.100" N
		Longitude:	89° 44' 11.600" W
Response Considerations			
Site Strategy:	Multi-Layer Diversion Booming to Collection Point	Site Strategy Comments:	
Site Waterbody Type:	Straight Coastline		
Current Wave Action:	Breaking Waves <1.5 ft		
Waterbody Opening:	Not Applicable		
Resources At Risk			
ESI Code:		Resources At Risk Comments:	
Contact Information			
Contact:		Special Contact:	
Site Statistics			
Submitted By:	Paul Reeb / O-2067:LDEQ	Submit Date: 20120430	

Site Information: B10		Location Information	
Name:	West Pearl River	Parish:	St. Tammany
Priority:	B	Quad Name:	Rigolets
Site Alias:	None	Quad Number:	3008951
Site Description:		Mile Marker:	
		Managed (Y/N)?:	
		Latitude:	30° 9' 45.928" N
		Longitude:	89° 38' 56.986" W
Response Considerations			
Site Strategy:	Deflection Booming	Site Strategy Comments:	
Site Waterbody Type:	Rivers or Large Streams		
Current Wave Action:	Currents 1-2 kts		
Waterbody Opening:	500-1000 ft		
Resources At Risk			
ESI Code:		Resources At Risk Comments:	
Contact Information			
Contact:		Special Contact:	
Site Statistics			
Submitted By:	Blank / T-1341:LDWF / T-2060:LDEQ	Submit Date:	0

Site Information: B11		Location Information	
Name:	Lake Catherine Pass	Parish:	Orleans
Priority:	B	Quad Name:	Rigolets
Site Alias:	None	Quad Number:	3008951
Site Description:		Mile Marker:	
		Managed (Y/N)?:	
		Latitude:	30° 9' 9.712" N
		Longitude:	89° 43' 44.198" W
Response Considerations			
Site Strategy:	Deferred Action	Site Strategy Comments:	
Site Waterbody Type:	Narrow Tidal Channel		
Current Wave Action:	Current >1 kt		
Waterbody Opening:	1500-2000 ft		
Resources At Risk			
ESI Code:		Resources At Risk Comments:	
Contact Information			
Contact:		Special Contact:	
Site Statistics			
Submitted By:	LDWF / O-2063:LDEQ	Submit Date: 20120430	

Site Information: B12		Location Information	
Name:	Unnamed Inlet	Parish:	Orleans
Priority:	B	Quad Name:	Rigolets
Site Alias:	None	Quad Number:	3008951
Site Description:	Tidal Inlet	Mile Marker:	
		Managed (Y/N)?:	No
		Latitude:	30° 8' 17.809" N
		Longitude:	89° 41' 16.418" W
Response Considerations			
Site Strategy:	Deflection Booming	Site Strategy Comments:	
Site Waterbody Type:	Narrow Tidal Channel		
Current Wave Action:	Current >1 kt		
Waterbody Opening:	500-1000 ft		
Resources At Risk			
ESI Code:	10A	Resources At Risk Comments:	
		None	
Contact Information			
Contact:		Special Contact:	
Site Statistics			
Submitted By:	LDWF	Submit Date: 4/30/2012	

Site Information: C1		Location Information	
Name:	Unnamed Inlet	Parish:	St. Tammany
Priority:	C	Quad Name:	Rigolets
Site Alias:	None	Quad Number:	3008951
Site Description:	Inlet from Rigolets	Mile Marker:	
		Managed (Y/N)?:	
		Latitude:	30° 10' 36.200" N
		Longitude:	89° 41' 39.300" W
Response Considerations			
Site Strategy:	Exclusion Booming	Site Strategy Comments:	
Site Waterbody Type:	Narrow Tidal Channel		
Current Wave Action:	Currents <1 kt		
Waterbody Opening:	< 500 ft		
Resources At Risk			
ESI Code:	10A	Resources At Risk Comments: Rigolets - Inlet to diverse habitat	
Contact Information			
Contact:		Special Contact:	
Site Statistics			
Submitted By:	LDEQ	Submit Date: 3/30/2012	

Site Information: C2		Location Information	
<b>Name:</b>	Unnamed Inlet	<b>Parish:</b>	St. Tammany
<b>Priority:</b>	C	<b>Quad Name:</b>	Rigolets
<b>Site Alias:</b>	None	<b>Quad Number:</b>	3008951
<b>Site Description:</b> Inlet from Rigolets		<b>Mile Marker:</b>	
		<b>Managed (Y/N)?:</b>	
		<b>Latitude:</b>	30° 10' 31.300" N
		<b>Longitude:</b>	89° 40' 35.300" W
Response Considerations			
<b>Site Strategy:</b> Exclusion Booming		<b>Site Strategy Comments:</b>	
<b>Site Waterbody Type:</b> Narrow Tidal Channel			
<b>Current Wave Action:</b> Currents <1 kt			
<b>Waterbody Opening:</b> < 500 ft			
Resources At Risk			
<b>ESI Code:</b> 10A		<b>Resources At Risk Comments:</b> Rigolets - Inlet to diverse habitat	
Contact Information			
<b>Contact:</b>		<b>Special Contact:</b>	
Site Statistics			
<b>Submitted By:</b> LDEQ		<b>Submit Date:</b> 3/30/2012	

Site Information: C3		Location Information	
<b>Name:</b>	Unnamed Inlet	<b>Parish:</b>	Orleans
<b>Priority:</b>	C	<b>Quad Name:</b>	Rigolets
<b>Site Alias:</b>	None	<b>Quad Number:</b>	3008951
<b>Site Description:</b> Inlet from Lake Pontchartrain		<b>Mile Marker:</b>	
		<b>Managed (Y/N)?:</b>	
		<b>Latitude:</b>	30° 10' 26.800" N
		<b>Longitude:</b>	89° 44' 37.800" W
Response Considerations			
<b>Site Strategy:</b> Exclusion Booming		<b>Site Strategy Comments:</b>	
<b>Site Waterbody Type:</b> Narrow Tidal Channel			
<b>Current Wave Action:</b> Currents <1 kt			
<b>Waterbody Opening:</b> < 500 ft			
Resources At Risk			
<b>ESI Code:</b> 10A		<b>Resources At Risk Comments:</b> L. Pontchartrain-Inlet to diverse habitat	
Contact Information			
<b>Contact:</b>		<b>Special Contact:</b>	
Site Statistics			
<b>Submitted By:</b> LDEQ		<b>Submit Date:</b> 3/30/2012	

Site Information: C4		Location Information	
<b>Name:</b>	Unnamed Inlet	<b>Parish:</b>	Orleans
<b>Priority:</b>	C	<b>Quad Name:</b>	Rigolets
<b>Site Alias:</b>	None	<b>Quad Number:</b>	3008951
<b>Site Description:</b> Inlet from Rigolets		<b>Mile Marker:</b>	
		<b>Managed (Y/N)?:</b>	
		<b>Latitude:</b>	30° 10' 20.500" N
		<b>Longitude:</b>	89° 44' 28.200" W
Response Considerations			
<b>Site Strategy:</b> Deflection Booming		<b>Site Strategy Comments:</b>	
<b>Site Waterbody Type:</b> Narrow Tidal Channel			
<b>Current Wave Action:</b> Current >1 kt			
<b>Waterbody Opening:</b> < 500 ft			
Resources At Risk			
<b>ESI Code:</b> 10A		<b>Resources At Risk Comments:</b> Rigolets - Inlet to diverse habitat	
Contact Information			
<b>Contact:</b>		<b>Special Contact:</b>	
Site Statistics			
<b>Submitted By:</b> LDEQ		<b>Submit Date:</b> 3/30/2012	

Site Information: C5		Location Information	
<b>Name:</b>	Unnamed Inlet	<b>Parish:</b>	Orleans
<b>Priority:</b>	C	<b>Quad Name:</b>	Rigolets
<b>Site Alias:</b>	None	<b>Quad Number:</b>	3008951
<b>Site Description:</b> Inlet from Rigolets		<b>Mile Marker:</b>	
		<b>Managed (Y/N)?:</b>	
		<b>Latitude:</b>	30° 10' 20.500" N
		<b>Longitude:</b>	89° 41' 6.800" W
Response Considerations			
<b>Site Strategy:</b> Exclusion Booming		<b>Site Strategy Comments:</b>	
<b>Site Waterbody Type:</b> Narrow Tidal Channel			
<b>Current Wave Action:</b> Currents <1 kt			
<b>Waterbody Opening:</b> < 500 ft			
Resources At Risk			
<b>ESI Code:</b> 10A		<b>Resources At Risk Comments:</b> Rigolets - Inlet to diverse habitat	
Contact Information			
<b>Contact:</b>		<b>Special Contact:</b>	
Site Statistics			
<b>Submitted By:</b> LDEQ		<b>Submit Date:</b> 3/30/2012	

Site Information: C6		Location Information	
<b>Name:</b>	Unnamed Inlet	<b>Parish:</b>	St. Tammany
<b>Priority:</b>	C	<b>Quad Name:</b>	Rigolets
<b>Site Alias:</b>	None	<b>Quad Number:</b>	3008951
<b>Site Description:</b> Inlet from Rigolets		<b>Mile Marker:</b>	
		<b>Managed (Y/N)?:</b>	
		<b>Latitude:</b>	30° 10' 19.200" N
		<b>Longitude:</b>	89° 42' 12.800" W
Response Considerations			
<b>Site Strategy:</b> Deflection Booming		<b>Site Strategy Comments:</b>	
<b>Site Waterbody Type:</b> Entrance to Bays, etc			
<b>Current Wave Action:</b> Breaking Waves <1.5 ft and Currents >1 kt			
<b>Waterbody Opening:</b> < 500 ft			
Resources At Risk			
<b>ESI Code:</b> 10A		<b>Resources At Risk Comments:</b> Rigolets - Inlet to diverse habitat	
Contact Information			
<b>Contact:</b>		<b>Special Contact:</b>	
Site Statistics			
<b>Submitted By:</b> LDEQ		<b>Submit Date:</b> 3/30/2012	

Site Information: C7		Location Information	
Name:	Unnamed Inlet	Parish:	Orleans
Priority:	C	Quad Name:	Rigolets
Site Alias:	None	Quad Number:	3008951
Site Description:	Inlet from Rigolets	Mile Marker:	
		Managed (Y/N)?:	
		Latitude:	30° 10' 18.300" N
		Longitude:	89° 41' 24.100" W
Response Considerations			
Site Strategy:	Exclusion Booming	Site Strategy Comments:	
Site Waterbody Type:	Narrow Tidal Channel		
Current Wave Action:	Currents <1 kt		
Waterbody Opening:	< 500 ft		
Resources At Risk			
ESI Code:	10A	Resources At Risk Comments: Rigolets - Inlet to diverse habitat	
Contact Information			
Contact:		Special Contact:	
Site Statistics			
Submitted By:	LDEQ	Submit Date: 3/30/2012	

Site Information: C8		Location Information	
Name:	Unnamed Inlet	Parish:	Orleans
Priority:	C	Quad Name:	Rigolets
Site Alias:	None	Quad Number:	3008951
Site Description:	Inlet from Rigolets	Mile Marker:	
		Managed (Y/N)?:	
		Latitude:	30° 10' 15.900" N
		Longitude:	89° 40' 56.100" W
Response Considerations			
Site Strategy:	Exclusion Booming	Site Strategy Comments:	
Site Waterbody Type:	Narrow Tidal Channel		
Current Wave Action:	Currents <1 kt		
Waterbody Opening:	< 500 ft		
Resources At Risk			
ESI Code:	10A	Resources At Risk Comments: Rigolets-Inlet to diverse habitat	
Contact Information			
Contact:		Special Contact:	
Site Statistics			
Submitted By:	LDEQ	Submit Date: 3/30/2012	

Site Information: C9		Location Information	
<b>Name:</b>	Unnamed Inlet	<b>Parish:</b>	St. Tammany
<b>Priority:</b>	C	<b>Quad Name:</b>	Rigolets
<b>Site Alias:</b>	None	<b>Quad Number:</b>	3008951
<b>Site Description:</b> Inlet from Rigolets		<b>Mile Marker:</b>	
		<b>Managed (Y/N)?:</b>	
		<b>Latitude:</b>	30° 10' 9.100" N
		<b>Longitude:</b>	89° 43' 11.900" W
Response Considerations			
<b>Site Strategy:</b> Deflection Booming		<b>Site Strategy Comments:</b>	
<b>Site Waterbody Type:</b> Narrow Tidal Channel			
<b>Current Wave Action:</b> Current >1 kt			
<b>Waterbody Opening:</b> < 500 ft			
Resources At Risk			
<b>ESI Code:</b> 10A		<b>Resources At Risk Comments:</b> Rigolets - Inlet to diverse habitat	
Contact Information			
<b>Contact:</b>		<b>Special Contact:</b>	
Site Statistics			
<b>Submitted By:</b> LDEQ		<b>Submit Date:</b> 3/30/2012	

Site Information: C10		Location Information	
<b>Name:</b>	Unnamed Inlet	<b>Parish:</b>	Orleans
<b>Priority:</b>	C	<b>Quad Name:</b>	Rigolets
<b>Site Alias:</b>	None	<b>Quad Number:</b>	3008951
<b>Site Description:</b> Inlet from Rigolets		<b>Mile Marker:</b>	
		<b>Managed (Y/N)?:</b>	
		<b>Latitude:</b>	30° 10' 6.400" N
		<b>Longitude:</b>	89° 41' 26.400" W
Response Considerations			
<b>Site Strategy:</b> Exclusion Booming		<b>Site Strategy Comments:</b>	
<b>Site Waterbody Type:</b> Narrow Tidal Channel			
<b>Current Wave Action:</b> Currents <1 kt			
<b>Waterbody Opening:</b> < 500 ft			
Resources At Risk			
<b>ESI Code:</b> 10A		<b>Resources At Risk Comments:</b> Rigolets - Inlet to diverse habitat	
Contact Information			
<b>Contact:</b>		<b>Special Contact:</b>	
Site Statistics			
<b>Submitted By:</b> LDEQ		<b>Submit Date:</b> 3/30/2012	

Site Information: C11		Location Information	
<b>Name:</b>	Unnamed Inlet	<b>Parish:</b>	Orleans
<b>Priority:</b>	C	<b>Quad Name:</b>	Rigolets
<b>Site Alias:</b>	None	<b>Quad Number:</b>	3008951
<b>Site Description:</b> Inlet from Rigolets		<b>Mile Marker:</b>	
		<b>Managed (Y/N)?:</b>	
		<b>Latitude:</b>	30° 10' 5.300" N
		<b>Longitude:</b>	89° 44' 19.200" W
Response Considerations			
<b>Site Strategy:</b> Deflection Booming		<b>Site Strategy Comments:</b>	
<b>Site Waterbody Type:</b> Narrow Tidal Channel			
<b>Current Wave Action:</b> Current >1 kt			
<b>Waterbody Opening:</b> < 500 ft			
Resources At Risk			
<b>ESI Code:</b> 10C		<b>Resources At Risk Comments:</b> Rigolets - Inlet to diverse habitat	
Contact Information			
<b>Contact:</b>		<b>Special Contact:</b>	
Site Statistics			
<b>Submitted By:</b> LDEQ		<b>Submit Date:</b> 3/30/2012	

Site Information: C12		Location Information	
Name:	Unnamed Inlet	Parish:	Orleans
Priority:	C	Quad Name:	Rigolets
Site Alias:	None	Quad Number:	3008951
Site Description:	Inlet from Lake Pontchartrain	Mile Marker:	
		Managed (Y/N)?:	
		Latitude:	30° 10' 2.100" N
		Longitude:	89° 44' 43.500" W
Response Considerations			
Site Strategy:	Exclusion Booming	Site Strategy Comments:	
Site Waterbody Type:	Narrow Tidal Channel		
Current Wave Action:	Currents <1 kt		
Waterbody Opening:	< 500 ft		
Resources At Risk			
ESI Code:	10A	Resources At Risk Comments:  L. Pontchartrain-Inlet to diverse habitat	
Contact Information			
Contact:		Special Contact:	
Site Statistics			
Submitted By:	LDEQ	Submit Date: 3/30/2012	

Site Information: C13		Location Information	
<b>Name:</b>	Unnamed Inlet	<b>Parish:</b>	St. Tammany
<b>Priority:</b>	C	<b>Quad Name:</b>	Rigolets
<b>Site Alias:</b>	None	<b>Quad Number:</b>	3008951
<b>Site Description:</b> Inlet from Rigolets		<b>Mile Marker:</b>	
		<b>Managed (Y/N)?:</b>	
		<b>Latitude:</b>	30° 10' 1.700" N
		<b>Longitude:</b>	89° 39' 31.200" W
Response Considerations			
<b>Site Strategy:</b> Exclusion Booming		<b>Site Strategy Comments:</b>	
<b>Site Waterbody Type:</b> Narrow Tidal Channel			
<b>Current Wave Action:</b> Currents <1 kt			
<b>Waterbody Opening:</b> < 500 ft			
Resources At Risk			
<b>ESI Code:</b> 10A		<b>Resources At Risk Comments:</b> Rigolets - Inlet to diverse habitat	
Contact Information			
<b>Contact:</b>		<b>Special Contact:</b>	
Site Statistics			
<b>Submitted By:</b> LDEQ		<b>Submit Date:</b> 3/30/2012	

Site Information: C14		Location Information	
Name:	Unnamed Inlet	Parish:	Orleans
Priority:	C	Quad Name:	Rigolets
Site Alias:	None	Quad Number:	3008951
Site Description:	Inlet from Rigolets	Mile Marker:	
		Managed (Y/N)?:	
		Latitude:	30° 9' 53.500" N
		Longitude:	89° 41' 36.300" W
Response Considerations			
Site Strategy:	Exclusion Booming	Site Strategy Comments:	
Site Waterbody Type:	Narrow Tidal Channel		
Current Wave Action:	Currents <1 kt		
Waterbody Opening:	< 500 ft		
Resources At Risk			
ESI Code:	10A	Resources At Risk Comments: Rigolets - Inlet to diverse habitat	
Contact Information			
Contact:		Special Contact:	
Site Statistics			
Submitted By:	LDEQ	Submit Date: 3/30/2012	

Site Information: C15		Location Information	
<b>Name:</b>	Unnamed Inlet	<b>Parish:</b>	Orleans
<b>Priority:</b>	C	<b>Quad Name:</b>	Rigolets
<b>Site Alias:</b>	None	<b>Quad Number:</b>	3008951
<b>Site Description:</b> Inlet from Lake Pontchartrain		<b>Mile Marker:</b>	
		<b>Managed (Y/N)?:</b>	
		<b>Latitude:</b>	30° 9' 53.300" N
		<b>Longitude:</b>	89° 44' 48.500" W
Response Considerations			
<b>Site Strategy:</b> Deflection Booming		<b>Site Strategy Comments:</b>	
<b>Site Waterbody Type:</b> Narrow Tidal Channel			
<b>Current Wave Action:</b> Current >1 kt			
<b>Waterbody Opening:</b> < 500 ft			
Resources At Risk			
<b>ESI Code:</b> 10A		<b>Resources At Risk Comments:</b>  L. Pontchartrain-Inlet to diverse habitat	
Contact Information			
<b>Contact:</b>		<b>Special Contact:</b>	
Site Statistics			
<b>Submitted By:</b> LDEQ		<b>Submit Date:</b> 3/30/2012	

Site Information: C16		Location Information	
<b>Name:</b>	Unnamed Inlet	<b>Parish:</b>	St. Tammany
<b>Priority:</b>	C	<b>Quad Name:</b>	Rigolets
<b>Site Alias:</b>	None	<b>Quad Number:</b>	3008951
<b>Site Description:</b> Inlet from Rigolets		<b>Mile Marker:</b>	
		<b>Managed (Y/N)?:</b>	
		<b>Latitude:</b>	30° 9' 52.700" N
		<b>Longitude:</b>	89° 39' 21.800" W
Response Considerations			
<b>Site Strategy:</b> Exclusion Booming		<b>Site Strategy Comments:</b>	
<b>Site Waterbody Type:</b> Narrow Tidal Channel			
<b>Current Wave Action:</b> Currents <1 kt			
<b>Waterbody Opening:</b> < 500 ft			
Resources At Risk			
<b>ESI Code:</b> 10A		<b>Resources At Risk Comments:</b> Rigolets - Inlet to diverse habitat	
Contact Information			
<b>Contact:</b>		<b>Special Contact:</b>	
Site Statistics			
<b>Submitted By:</b> LDEQ		<b>Submit Date:</b> 3/30/2012	

Site Information: C17		Location Information	
Name:	Unnamed Inlet	Parish:	Orleans
Priority:	C	Quad Name:	Rigolets
Site Alias:	None	Quad Number:	3008951
Site Description:	Inlet from Rigolets	Mile Marker:	
		Managed (Y/N)?:	
		Latitude:	30° 9' 45.300" N
		Longitude:	89° 41' 46.800" W
Response Considerations			
Site Strategy:	Exclusion Booming	Site Strategy Comments:	
Site Waterbody Type:	Narrow Tidal Channel		
Current Wave Action:	Currents <1 kt		
Waterbody Opening:	< 500 ft		
Resources At Risk			
ESI Code:	10A	Resources At Risk Comments: Rigolets - Inlet to diverse habitat	
Contact Information			
Contact:		Special Contact:	
Site Statistics			
Submitted By:	LDEQ	Submit Date: 3/30/2012	

Site Information: C18		Location Information	
<b>Name:</b>	Unnamed Inlet	<b>Parish:</b>	Orleans
<b>Priority:</b>	C	<b>Quad Name:</b>	Rigolets
<b>Site Alias:</b>	None	<b>Quad Number:</b>	3008951
<b>Site Description:</b> Inlet from Lake Pontchartrain		<b>Mile Marker:</b>	
		<b>Managed (Y/N)?:</b>	
		<b>Latitude:</b>	30° 9' 39.500" N
		<b>Longitude:</b>	89° 44' 39.500" W
Response Considerations			
<b>Site Strategy:</b> Exclusion Booming		<b>Site Strategy Comments:</b>	
<b>Site Waterbody Type:</b> Entrance to Bays, etc			
<b>Current Wave Action:</b> Breaking Waves <1.5 ft and Currents <1 kt			
<b>Waterbody Opening:</b> < 500 ft			
Resources At Risk			
<b>ESI Code:</b> 10A		<b>Resources At Risk Comments:</b>  L. Pontchartrain-Inlet to diverse habitat	
Contact Information			
<b>Contact:</b>		<b>Special Contact:</b>	
Site Statistics			
<b>Submitted By:</b> LDEQ		<b>Submit Date:</b> 3/30/2012	

Site Information: C19		Location Information	
Name:	Unnamed Inlet	Parish:	Orleans
Priority:	C	Quad Name:	Rigolets
Site Alias:	None	Quad Number:	3008951
Site Description:	Inlet from Rigolets	Mile Marker:	
		Managed (Y/N)?:	
		Latitude:	30° 9' 36.800" N
		Longitude:	89° 41' 59.600" W
Response Considerations			
Site Strategy:	Exclusion Booming	Site Strategy Comments:	
Site Waterbody Type:	Narrow Tidal Channel		
Current Wave Action:	Currents <1 kt		
Waterbody Opening:	< 500 ft		
Resources At Risk			
ESI Code:	10A	Resources At Risk Comments: Rigolets - Inlet to diverse habitat	
Contact Information			
Contact:		Special Contact:	
Site Statistics			
Submitted By:	LDEQ	Submit Date: 3/30/2012	

Site Information: C20		Location Information	
<b>Name:</b>	Unnamed Inlet	<b>Parish:</b>	Orleans
<b>Priority:</b>	C	<b>Quad Name:</b>	Rigolets
<b>Site Alias:</b>	None	<b>Quad Number:</b>	3008951
<b>Site Description:</b> Inlet from Lake Pontchartrain		<b>Mile Marker:</b>	
		<b>Managed (Y/N)?:</b>	
		<b>Latitude:</b>	30° 9' 30.800" N
		<b>Longitude:</b>	89° 44' 37.100" W
Response Considerations			
<b>Site Strategy:</b> Exclusion Booming		<b>Site Strategy Comments:</b>	
<b>Site Waterbody Type:</b> Entrance to Bays, etc			
<b>Current Wave Action:</b> Breaking Waves <1.5 ft and Currents <1 kt			
<b>Waterbody Opening:</b> < 500 ft			
Resources At Risk			
<b>ESI Code:</b> 10A		<b>Resources At Risk Comments:</b>  L. Pontchartrain-Inlet to diverse habitat	
Contact Information			
<b>Contact:</b>		<b>Special Contact:</b>	
Site Statistics			
<b>Submitted By:</b> LDEQ		<b>Submit Date:</b> 3/30/2012	

Site Information: C21		Location Information	
Name:	Unnamed Inlet	Parish:	Orleans
Priority:	C	Quad Name:	Rigolets
Site Alias:	None	Quad Number:	3008951
Site Description:	Inlet from Rigolets	Mile Marker:	
		Managed (Y/N)?:	
		Latitude:	30° 9' 30.000" N
		Longitude:	89° 42' 15.700" W
Response Considerations			
Site Strategy:	Exclusion Booming	Site Strategy Comments:	
Site Waterbody Type:	Narrow Tidal Channel		
Current Wave Action:	Currents <1 kt		
Waterbody Opening:	500-1000 ft		
Resources At Risk			
ESI Code:	10A	Resources At Risk Comments: Rigolets - Inlet to diverse habitat	
Contact Information			
Contact:		Special Contact:	
Site Statistics			
Submitted By:	LDEQ	Submit Date: 3/30/2012	

Site Information: C22		Location Information	
Name:	Unnamed Inlet	Parish:	Orleans
Priority:	C	Quad Name:	Rigolets
Site Alias:	None	Quad Number:	3008951
Site Description:	Inlet from Rigolets	Mile Marker:	
		Managed (Y/N)?:	
		Latitude:	30° 9' 25.500" N
		Longitude:	89° 42' 30.300" W
Response Considerations			
Site Strategy:	Exclusion Booming	Site Strategy Comments:	
Site Waterbody Type:	Narrow Tidal Channel		
Current Wave Action:	Currents <1 kt		
Waterbody Opening:	< 500 ft		
Resources At Risk			
ESI Code:	10A	Resources At Risk Comments: Rigolets - Inlet to diverse habitat	
Contact Information			
Contact:		Special Contact:	
Site Statistics			
Submitted By:	LDEQ	Submit Date: 3/30/2012	

Site Information: C23		Location Information	
<b>Name:</b>	Unnamed Inlet	<b>Parish:</b>	Orleans
<b>Priority:</b>	C	<b>Quad Name:</b>	Rigolets
<b>Site Alias:</b>	None	<b>Quad Number:</b>	3008951
<b>Site Description:</b> Inlet from Rigolets		<b>Mile Marker:</b>	
		<b>Managed (Y/N)?:</b>	
		<b>Latitude:</b>	30° 9' 19.600" N
		<b>Longitude:</b>	89° 39' 17.500" W
Response Considerations			
<b>Site Strategy:</b> Exclusion Booming		<b>Site Strategy Comments:</b>	
<b>Site Waterbody Type:</b> Narrow Tidal Channel			
<b>Current Wave Action:</b> Currents <1 kt			
<b>Waterbody Opening:</b> < 500 ft			
Resources At Risk			
<b>ESI Code:</b> 10A		<b>Resources At Risk Comments:</b> Rigolets - Inlet to diverse habitat	
Contact Information			
<b>Contact:</b>		<b>Special Contact:</b>	
Site Statistics			
<b>Submitted By:</b> LDEQ		<b>Submit Date:</b> 3/30/2012	

Site Information: C24		Location Information	
<b>Name:</b>	Unnamed Inlet	<b>Parish:</b>	Orleans
<b>Priority:</b>	C	<b>Quad Name:</b>	Rigolets
<b>Site Alias:</b>	None	<b>Quad Number:</b>	3008951
<b>Site Description:</b> Inlet from Rigolets		<b>Mile Marker:</b>	
		<b>Managed (Y/N)?:</b>	
		<b>Latitude:</b>	30° 9' 18.600" N
		<b>Longitude:</b>	89° 42' 50.300" W
Response Considerations			
<b>Site Strategy:</b> Exclusion Booming		<b>Site Strategy Comments:</b>	
<b>Site Waterbody Type:</b> Narrow Tidal Channel			
<b>Current Wave Action:</b> Currents <1 kt			
<b>Waterbody Opening:</b> 500-1000 ft			
Resources At Risk			
<b>ESI Code:</b> 10A		<b>Resources At Risk Comments:</b> Rigolets - Inlet to diverse habitat	
Contact Information			
<b>Contact:</b>		<b>Special Contact:</b>	
Site Statistics			
<b>Submitted By:</b> LDEQ		<b>Submit Date:</b> 3/30/2012	

Site Information: C25		Location Information	
Name:	Unnamed Inlet	Parish:	Orleans
Priority:	C	Quad Name:	Rigolets
Site Alias:	None	Quad Number:	3008951
Site Description:	Inlet from Rigolets	Mile Marker:	
		Managed (Y/N)?:	
		Latitude:	30° 9' 16.400" N
		Longitude:	89° 39' 4.700" W
Response Considerations			
Site Strategy:	Deflection Booming	Site Strategy Comments:	
Site Waterbody Type:	Narrow Tidal Channel		
Current Wave Action:	Current >1 kt		
Waterbody Opening:	< 500 ft		
Resources At Risk			
ESI Code:	10A	Resources At Risk Comments: Rigolets - Inlet to diverse habitat	
Contact Information			
Contact:		Special Contact:	
Site Statistics			
Submitted By:	LDEQ	Submit Date: 3/30/2012	

Site Information: C26		Location Information	
<b>Name:</b>	Unnamed Inlet	<b>Parish:</b>	Orleans
<b>Priority:</b>	C	<b>Quad Name:</b>	Rigolets
<b>Site Alias:</b>	None	<b>Quad Number:</b>	3008951
<b>Site Description:</b> Inlet from Lake Pontchartrain		<b>Mile Marker:</b>	
		<b>Managed (Y/N)?:</b>	
		<b>Latitude:</b>	30° 9' 15.600" N
		<b>Longitude:</b>	89° 44' 39.400" W
Response Considerations			
<b>Site Strategy:</b> Exclusion Booming		<b>Site Strategy Comments:</b>	
<b>Site Waterbody Type:</b> Entrance to Bays, etc			
<b>Current Wave Action:</b> Breaking Waves <1.5 ft and Currents <1 kt			
<b>Waterbody Opening:</b> < 500 ft			
Resources At Risk			
<b>ESI Code:</b> 10A		<b>Resources At Risk Comments:</b>  L. Pontchartrain-Inlet to diverse habitat	
Contact Information			
<b>Contact:</b>		<b>Special Contact:</b>	
Site Statistics			
<b>Submitted By:</b> LDEQ		<b>Submit Date:</b> 3/30/2012	

Site Information: C27		Location Information	
<b>Name:</b>	Unnamed Inlet	<b>Parish:</b>	Orleans
<b>Priority:</b>	C	<b>Quad Name:</b>	Rigolets
<b>Site Alias:</b>	None	<b>Quad Number:</b>	3008951
<b>Site Description:</b> Inlet from Rigolets		<b>Mile Marker:</b>	
		<b>Managed (Y/N)?:</b>	
		<b>Latitude:</b>	30° 9' 15.600" N
		<b>Longitude:</b>	89° 43' 6.300" W
Response Considerations			
<b>Site Strategy:</b> Deflection Booming		<b>Site Strategy Comments:</b>	
<b>Site Waterbody Type:</b> Narrow Tidal Channel			
<b>Current Wave Action:</b> Current >1 kt			
<b>Waterbody Opening:</b> < 500 ft			
Resources At Risk			
<b>ESI Code:</b> 10A		<b>Resources At Risk Comments:</b> Rigolets - Inlet to diverse habitat	
Contact Information			
<b>Contact:</b>		<b>Special Contact:</b>	
Site Statistics			
<b>Submitted By:</b> LDEQ		<b>Submit Date:</b> 3/30/2012	

Site Information: C28		Location Information	
<b>Name:</b>	Unnamed Inlet	<b>Parish:</b>	Orleans
<b>Priority:</b>	C	<b>Quad Name:</b>	Rigolets
<b>Site Alias:</b>	None	<b>Quad Number:</b>	3008951
<b>Site Description:</b> Inlet from Rigolets		<b>Mile Marker:</b>	
		<b>Managed (Y/N)?:</b>	
		<b>Latitude:</b>	30° 9' 5.700" N
		<b>Longitude:</b>	89° 38' 3.800" W
Response Considerations			
<b>Site Strategy:</b> Deflection Booming		<b>Site Strategy Comments:</b>	
<b>Site Waterbody Type:</b> Narrow Tidal Channel			
<b>Current Wave Action:</b> Current >1 kt			
<b>Waterbody Opening:</b> < 500 ft			
Resources At Risk			
<b>ESI Code:</b> 10A		<b>Resources At Risk Comments:</b> Rigolets - Inlet to diverse habitat	
Contact Information			
<b>Contact:</b>		<b>Special Contact:</b>	
Site Statistics			
<b>Submitted By:</b> LDEQ		<b>Submit Date:</b> 3/30/2012	

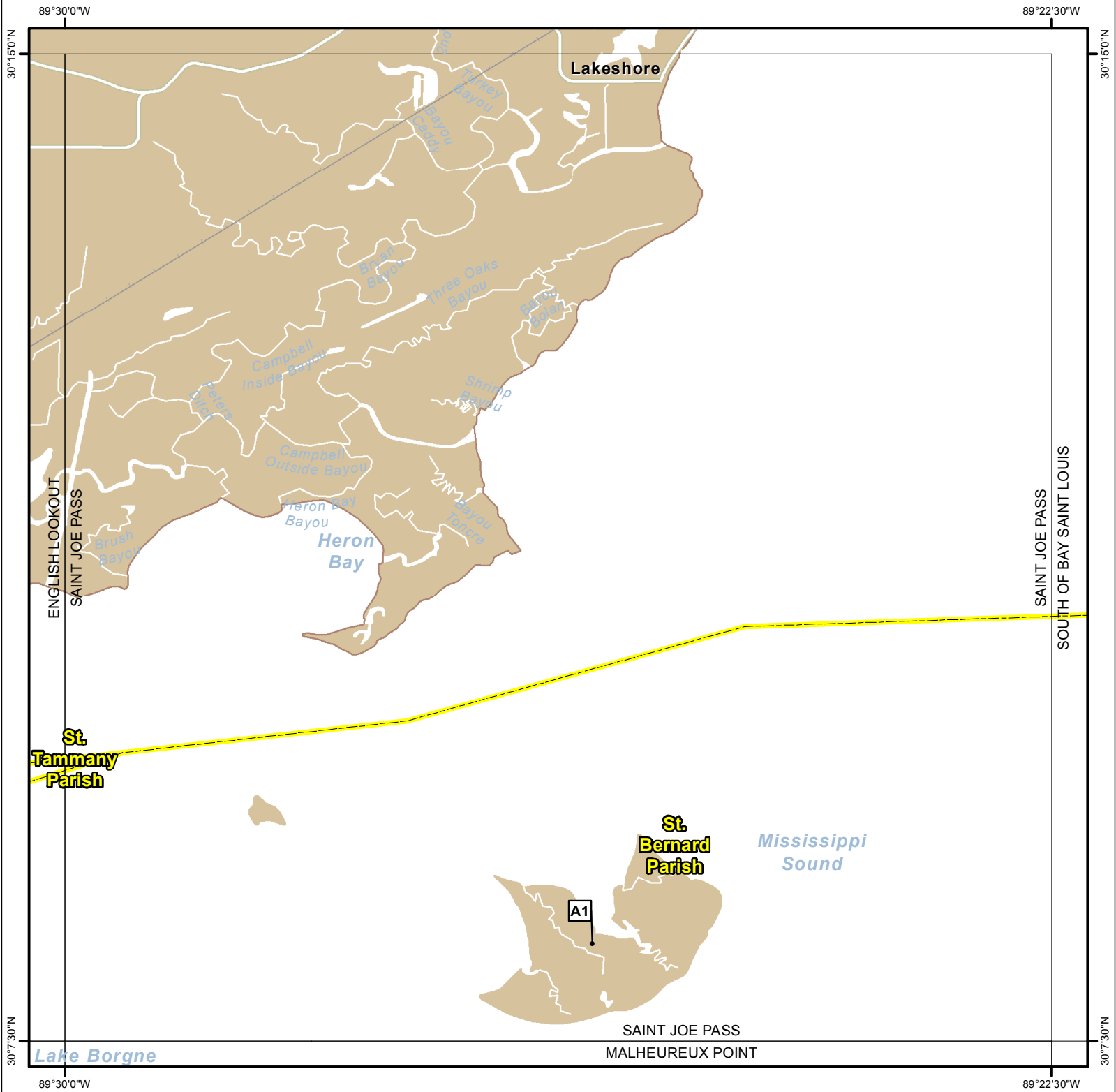
Site Information: C29		Location Information	
Name:	Unnamed Inlet	Parish:	Orleans
Priority:	C	Quad Name:	Rigolets
Site Alias:	None	Quad Number:	3008951
Site Description:	Inlet from Lake Pontchartrain	Mile Marker:	
		Managed (Y/N)?:	
		Latitude:	30° 9' 4.300" N
		Longitude:	89° 44' 45.400" W
Response Considerations			
Site Strategy:	Exclusion Booming	Site Strategy Comments:	
Site Waterbody Type:	Entrance to Bays, etc		
Current Wave Action:	Breaking Waves <1.5 ft and Currents <1 kt		
Waterbody Opening:	< 500 ft		
Resources At Risk			
ESI Code:	10A	Resources At Risk Comments:  L. Pontchartrain-Inlet to diverse habitat	
Contact Information			
Contact:		Special Contact:	
Site Statistics			
Submitted By:	LDEQ	Submit Date: 3/30/2012	

Site Information: C30		Location Information	
Name:	Unnamed Inlet	Parish:	Orleans
Priority:	C	Quad Name:	Rigolets
Site Alias:	None	Quad Number:	3008951
Site Description:		Mile Marker:	
		Managed (Y/N)?:	
		Latitude:	30° 8' 49.229" N
		Longitude:	89° 44' 53.473" W
Response Considerations			
Site Strategy:	Exclusion Booming	Site Strategy Comments:	
Site Waterbody Type:	Narrow Tidal Channel		
Current Wave Action:	Currents <1 kt		
Waterbody Opening:	< 500 ft		
Resources At Risk			
ESI Code:		Resources At Risk Comments:	
Contact Information			
Contact:		Special Contact:	
Site Statistics			
Submitted By:	LDEQ	Submit Date: 20120330	

**New Orleans Area Contingency Plan**  
**Geographic Response Plan- St. Bernard Parish**

**This page is intentionally left blank**

# SAINT JOE PASS Quad



## Legend

- GRP Sites
- Quad Boundary
- ▬ Parish Boundaries



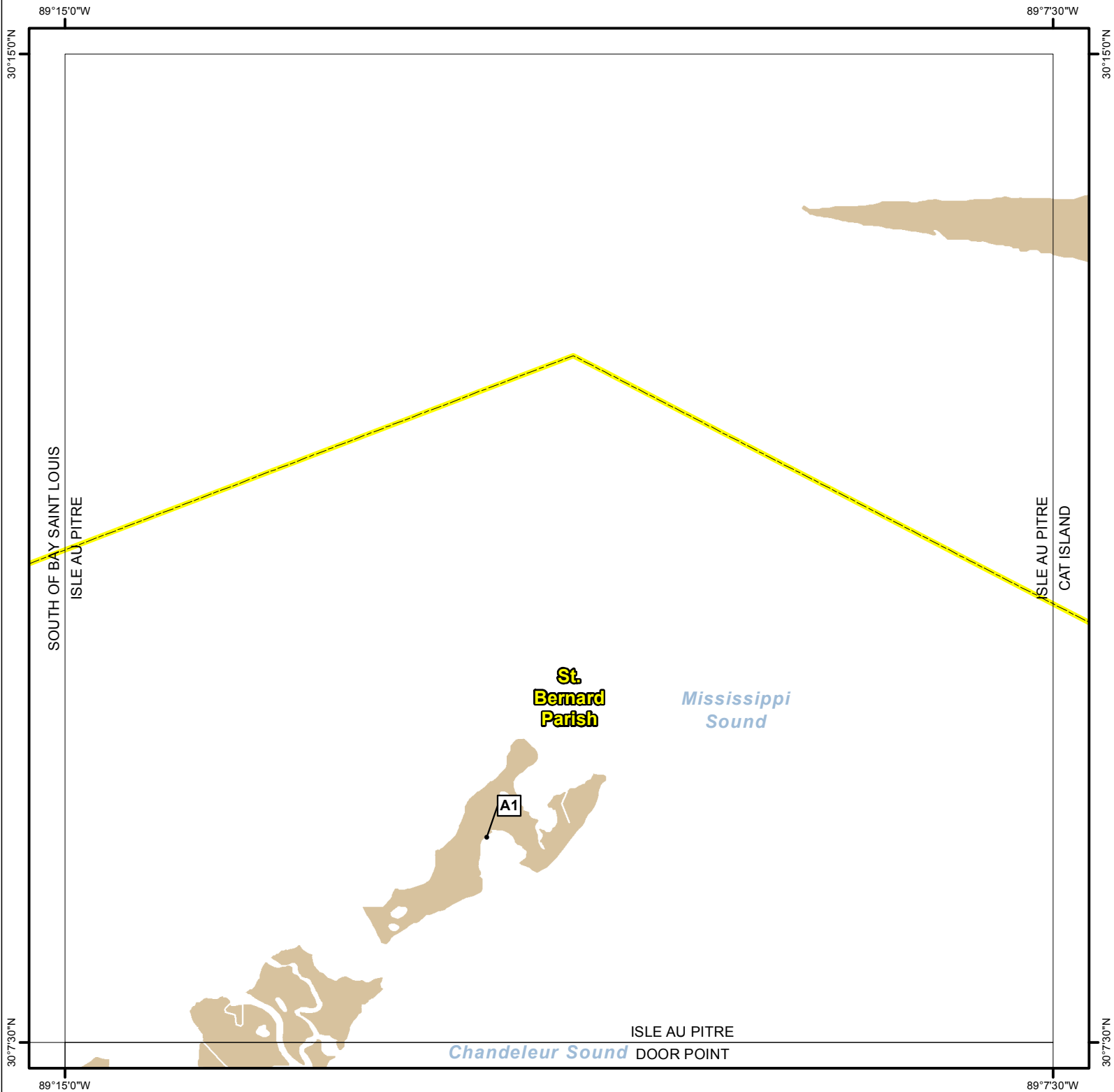
0 0.5 1 2 3 Kilometers

0 0.5 1 2 3 Miles



Site Information: A1		Location Information	
<b>Name:</b>	Half Moon Island	<b>Parish:</b>	St. Bernard
<b>Priority:</b>	A	<b>Quad Name:</b>	Saint Joe Pass
<b>Site Alias:</b>	None	<b>Quad Number:</b>	3008953
<b>Site Description:</b> Bird Rookery		<b>Mile Marker:</b>	
		<b>Managed (Y/N)?:</b> No	
		<b>Latitude:</b>	30° 8' 14.407" N
		<b>Longitude:</b>	89° 25' 59.407" W
Response Considerations			
<b>Site Strategy:</b> Exclusion Booming		<b>Site Strategy Comments:</b>  Assigned Strategy for narrow tidal channel through the island. Straight coastline - Deferred Action.	
<b>Site Waterbody Type:</b> Narrow Tidal Channel			
<b>Current Wave Action:</b> Currents <1 kt			
<b>Waterbody Opening:</b> Not Applicable			
Resources At Risk			
<b>ESI Code:</b> 10A		<b>Resources At Risk Comments:</b>  Gulls; Skimmers; Oystercatchers	
Contact Information			
<b>Contact:</b> LDWF		<b>Special Contact:</b>	
Site Statistics			
<b>Submitted By:</b> LDWF		<b>Submit Date:</b> 5/2/2012	

# ISLE AU PITRE Quad



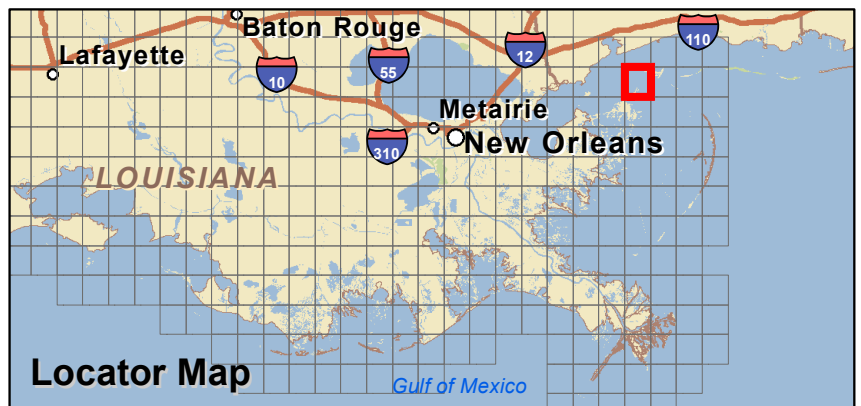
## Legend

- GRP Sites
- Quad Boundary
- ▬ Parish Boundaries



0 0.5 1 2 3 Kilometers

0 0.5 1 2 3 Miles



Site Information: A1		Location Information	
<b>Name:</b>	Isle Au Pitre	<b>Parish:</b>	St. Bernard
<b>Priority:</b>	A	<b>Quad Name:</b>	Isle Au Pitre
<b>Site Alias:</b>	None	<b>Quad Number:</b>	3008955
<b>Site Description:</b> Bird Rookery		<b>Mile Marker:</b>	
		<b>Managed (Y/N)?:</b> No	
		<b>Latitude:</b>	30° 9' 3.737" N
		<b>Longitude:</b>	89° 11' 47.758" W
Response Considerations			
<b>Site Strategy:</b> Exclusion Booming		<b>Site Strategy Comments:</b>  Assigned Strategy for narrow tidal channel through the island. Straight coastline - Deferred Action.	
<b>Site Waterbody Type:</b> Narrow Tidal Channel			
<b>Current Wave Action:</b> Currents <1 kt			
<b>Waterbody Opening:</b> Not Applicable			
Resources At Risk			
<b>ESI Code:</b> 10A		<b>Resources At Risk Comments:</b>  Terms, Skimmers	
Contact Information			
<b>Contact:</b> LDWF		<b>Special Contact:</b>	
Site Statistics			
<b>Submitted By:</b> LDWF		<b>Submit Date:</b> 5/2/2012	

# LITTLE WOODS Quad



## Legend

- GRP Sites
- Quad Boundary
- ▭ Parish Boundaries

0 0.5 1 2 3 Kilometers

0 0.5 1 2 3 Miles



Site Information: A1		Location Information	
Name:	Bullard Ave Water Intake	Parish:	Orleans
Priority:	A	Quad Name:	Little Woods
Site Alias:	None	Quad Number:	3008957
Site Description:		Mile Marker:	
		Managed (Y/N)?:	
		Latitude:	30° 3' 34.067" N
		Longitude:	89° 58' 2.662" W
Response Considerations			
Site Strategy:	Notification to Site Manager	Site Strategy Comments:	
Site Waterbody Type:	Narrow Channel		
Current Wave Action:	Currents <1 kt		
Waterbody Opening:	< 500 ft		
Resources At Risk			
ESI Code:		Resources At Risk Comments:	
Contact Information			
Contact:		Special Contact:	
Site Statistics			
Submitted By:	Paul Reeb	Submit Date: 20120430	

Site Information: A2		Location Information	
Name:	Reed Road Water Intake	Parish:	Orleans
Priority:	A	Quad Name:	Little Woods
Site Alias:	None	Quad Number:	3008957
Site Description:		Mile Marker:	
		Managed (Y/N)?:	
		Latitude:	30° 2' 51.752" N
		Longitude:	89° 59' 20.990" W
Response Considerations			
Site Strategy:	Notification to Site Manager	Site Strategy Comments:	
Site Waterbody Type:	Narrow Channel		
Current Wave Action:	Currents <1 kt		
Waterbody Opening:	< 500 ft		
Resources At Risk			
ESI Code:		Resources At Risk Comments:	
Contact Information			
Contact:		Special Contact:	
Site Statistics			
Submitted By:	Paul Reeb	Submit Date: 20120430	

Site Information: A3		Location Information	
Name:	Various Inlets	Parish:	Orleans
Priority:	A	Quad Name:	Little Woods
Site Alias:	None	Quad Number:	3008957
Site Description:		Mile Marker:	
		Managed (Y/N)?:	
		Latitude:	30° 1' 12.774" N
		Longitude:	89° 52' 58.775" W
Response Considerations			
Site Strategy:	Deflection Booming	Site Strategy Comments:	
Site Waterbody Type:	Narrow Tidal Channel		
Current Wave Action:	Current >1 kt		
Waterbody Opening:	500-1000 ft		
Resources At Risk			
ESI Code:		Resources At Risk Comments:	
Contact Information			
Contact:		Special Contact:	
Site Statistics			
Submitted By:	DEQ; USFWS	Submit Date: 20120516	

Site Information: B1		Location Information	
Name:	Michoud Canal	Parish:	Orleans
Priority:	B	Quad Name:	Little Woods
Site Alias:	None	Quad Number:	3008957
Site Description:	Sensitive Area	Mile Marker:	0
		Managed (Y/N)?:	
		Latitude:	30° 0' 56.438" N
		Longitude:	89° 54' 27.184" W
Response Considerations			
Site Strategy:	Exclusion Booming	Site Strategy Comments:	
Site Waterbody Type:	Narrow Tidal Channel		
Current Wave Action:	Currents <1 kt		
Waterbody Opening:	500-1000 ft		
Resources At Risk			
ESI Code:	10A	Resources At Risk Comments:  N/A	
Contact Information			
Contact:		Special Contact:	
Site Statistics			
Submitted By:	DEQ	Submit Date: 5/16/2012	

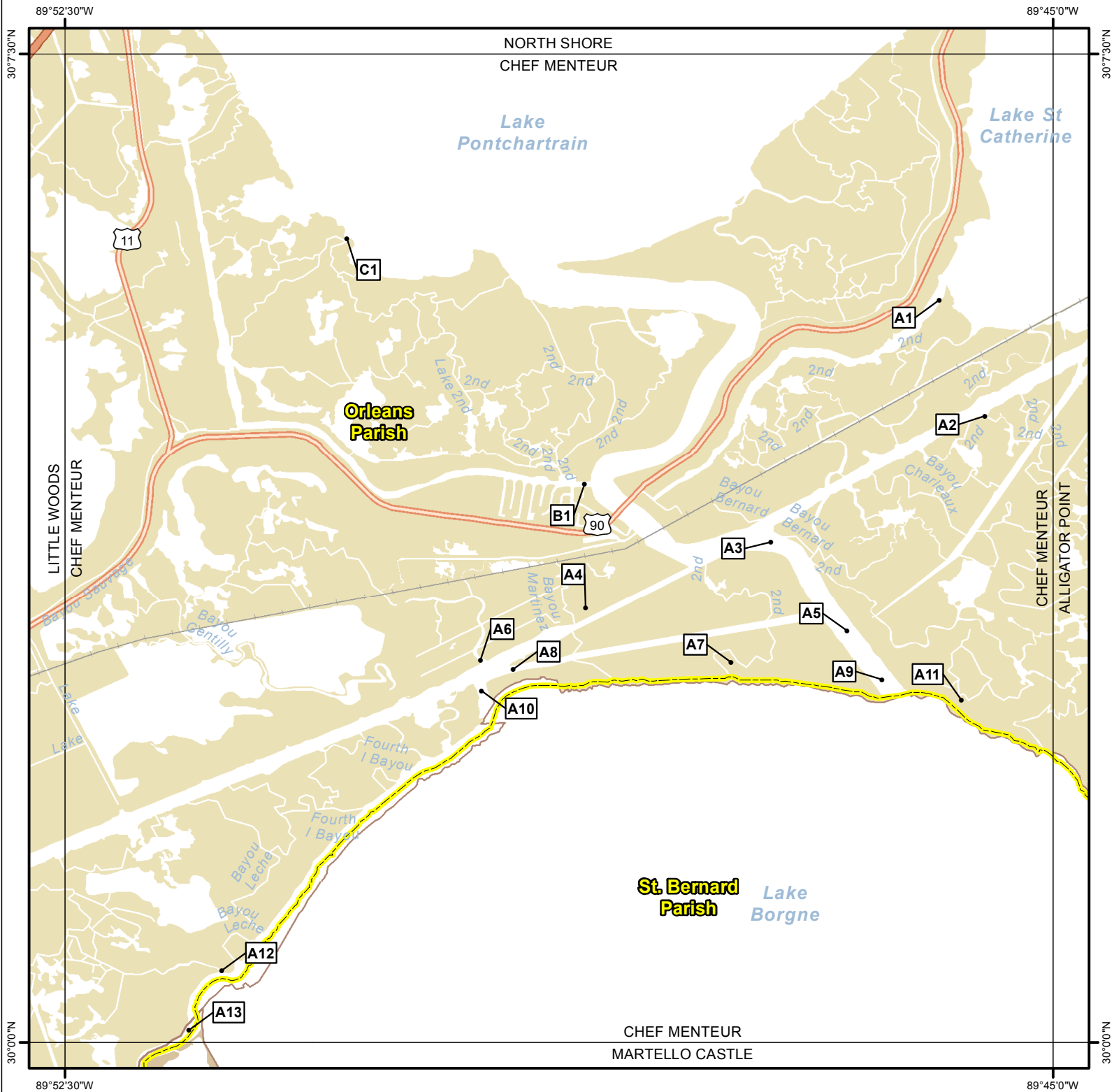
Site Information: B2		Location Information	
<b>Name:</b>	Michoud Slip	<b>Parish:</b>	Orleans
<b>Priority:</b>	B	<b>Quad Name:</b>	Little Woods
<b>Site Alias:</b>	None	<b>Quad Number:</b>	3008957
<b>Site Description:</b> Sensitive Area		<b>Mile Marker:</b>	0
		<b>Managed (Y/N)?:</b>	
		<b>Latitude:</b>	30° 0' 32.957" N
		<b>Longitude:</b>	89° 55' 48.329" W
Response Considerations			
<b>Site Strategy:</b>	Exclusion Booming	<b>Site Strategy Comments:</b>	
<b>Site Waterbody Type:</b>	Narrow Tidal Channel		
<b>Current Wave Action:</b>	Currents <1 kt		
<b>Waterbody Opening:</b>	500-1000 ft		
Resources At Risk			
<b>ESI Code:</b>		<b>Resources At Risk Comments:</b>  N/A	
Contact Information			
<b>Contact:</b>		<b>Special Contact:</b>	
Site Statistics			
<b>Submitted By:</b>	DEQ	<b>Submit Date:</b> 5/16/2012	

Site Information: C1		Location Information	
Name:	Intercoastal Waterway Locks	Parish:	Orleans
Priority:	C	Quad Name:	Little Woods
Site Alias:	None	Quad Number:	3008957
Site Description:		Mile Marker:	
		Managed (Y/N)?:	
		Latitude:	30° 0' 51.455" N
		Longitude:	89° 54' 6.289" W
Response Considerations			
Site Strategy:	Notification to Site Manager	Site Strategy Comments:	
Site Waterbody Type:	Narrow Tidal Channel		
Current Wave Action:	Current >1 kt		
Waterbody Opening:	< 500 ft		
Resources At Risk			
ESI Code:		Resources At Risk Comments:	
Contact Information			
Contact:		Special Contact:	
Site Statistics			
Submitted By:	DEQ	Submit Date: 20120516	

**New Orleans Area Contingency Plan**  
**Geographic Response Plan- St. Bernard Parish**

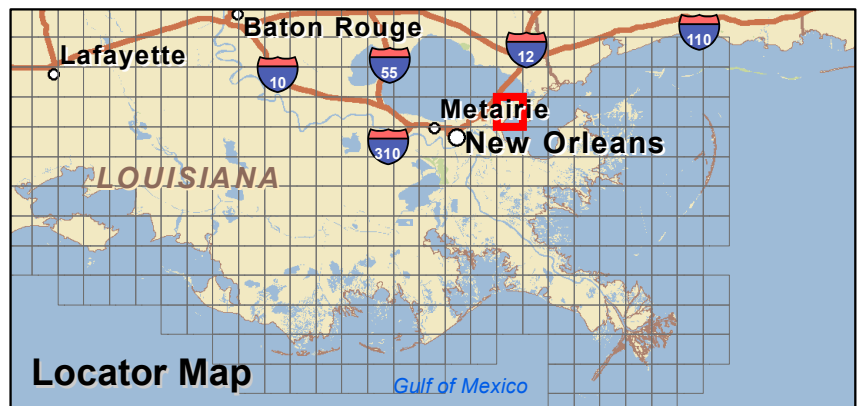
**This page is intentionally left blank**

## CHEF MENTEUR Quad



## Legend

- GRP Sites
- Quad Boundary
- Parish Boundaries



Site Information: A1		Location Information	
Name:	Marquez Canal	Parish:	Orleans
Priority:	A	Quad Name:	Chef Menteur
Site Alias:	None	Quad Number:	3008958
Site Description:	Tidal Inlet	Mile Marker:	
		Managed (Y/N)?:	No
		Latitude:	30° 5' 38.119" N
		Longitude:	89° 45' 51.778" W
Response Considerations			
Site Strategy:	Deflection Booming	Site Strategy Comments:	
Site Waterbody Type:	Narrow Tidal Channel		
Current Wave Action:	Current >1 kt		
Waterbody Opening:	< 500 ft		
Resources At Risk			
ESI Code:	10A	Resources At Risk Comments:	
		None	
Contact Information			
Contact:		Special Contact:	
Site Statistics			
Submitted By:	LDWF	Submit Date: 4/30/2012	

Site Information: A2		Location Information	
<b>Name:</b>	Intercoastal Waterway at Various Inlets	<b>Parish:</b>	Orleans
<b>Priority:</b>	A	<b>Quad Name:</b>	Chef Menteur
<b>Site Alias:</b>	None	<b>Quad Number:</b>	3008958
<b>Site Description:</b> Various Inlets		<b>Mile Marker:</b>	0
		<b>Managed (Y/N)?:</b>	
		<b>Latitude:</b>	30° 4' 45.157" N
		<b>Longitude:</b>	89° 45' 31.151" W
Response Considerations			
<b>Site Strategy:</b>	Exclusion Booming	<b>Site Strategy Comments:</b>	
<b>Site Waterbody Type:</b>	Narrow Tidal Channel		
<b>Current Wave Action:</b>	Currents <1 kt		
<b>Waterbody Opening:</b>	500-1000 ft		
Resources At Risk			
<b>ESI Code:</b>	10A	<b>Resources At Risk Comments:</b>  N/A	
Contact Information			
<b>Contact:</b>		<b>Special Contact:</b>	
Site Statistics			
<b>Submitted By:</b> DEQ		<b>Submit Date:</b> 5/16/2012	

Site Information: A3		Location Information	
Name:	Chef Menteur at Intercoastal Waterway	Parish:	Orleans
Priority:	A	Quad Name:	Chef Menteur
Site Alias:	Chef Menteur at ICW	Quad Number:	3008958
Site Description:	Various Inlets	Mile Marker:	0
		Managed (Y/N)?:	
		Latitude:	30° 3' 47.909" N
		Longitude:	89° 47' 8.627" W
Response Considerations			
Site Strategy:	Deflection Booming	Site Strategy Comments:	
Site Waterbody Type:	Narrow Tidal Channel		
Current Wave Action:	Current >1 kt		
Waterbody Opening:	500-1000 ft		
Resources At Risk			
ESI Code:	10A	Resources At Risk Comments:  N/A	
Contact Information			
Contact:		Special Contact:	
Site Statistics			
Submitted By:	DEQ	Submit Date: 5/16/2012	

Site Information: A4		Location Information	
Name:	Various Inlets	Parish:	Orleans
Priority:	A	Quad Name:	Chef Menteur
Site Alias:	None	Quad Number:	3008958
Site Description:	Wildlife Protection Area	Mile Marker:	0
		Managed (Y/N)?:	
		Latitude:	30° 3' 18.062" N
		Longitude:	89° 48' 32.828" W
Response Considerations			
Site Strategy:	Exclusion Booming	Site Strategy Comments:	
Site Waterbody Type:	Narrow Tidal Channel		
Current Wave Action:	Currents <1 kt		
Waterbody Opening:	< 500 ft		
Resources At Risk			
ESI Code:	10A	Resources At Risk Comments:  N/A	
Contact Information			
Contact:		Special Contact:	
Site Statistics			
Submitted By:	DEQ; USFWS	Submit Date: 5/16/2012	

Site Information: A5		Location Information	
Name:	Chef Menteur at Old Intercoastal Waterwa	Parish:	Orleans
Priority:	A	Quad Name:	Chef Menteur
Site Alias:	Chef Menteur at Old ICW	Quad Number:	3008958
Site Description:	Tidal Inlet	Mile Marker:	0
		Managed (Y/N)?:	
		Latitude:	30° 3' 7.363" N
		Longitude:	89° 46' 33.954" W
Response Considerations			
Site Strategy:	Deflection Booming	Site Strategy Comments:	
Site Waterbody Type:	Narrow Tidal Channel		
Current Wave Action:	Current >1 kt		
Waterbody Opening:	< 500 ft		
Resources At Risk			
ESI Code:	10A	Resources At Risk Comments:  N/A	
Contact Information			
Contact:		Special Contact:	
Site Statistics			
Submitted By:	DEQ	Submit Date: 5/16/2012	

Site Information: A6		Location Information	
Name:		Parish: Orleans	
Priority: A		Quad Name: Chef Menteur	
Site Alias: Bayou Thomas at ICW		Quad Number: 3008958	
Site Description: Sensitive Area		Mile Marker: 0	
		Managed (Y/N)?:	
		Latitude: 30° 2' 54.055" N	
		Longitude: 89° 49' 20.897" W	
Response Considerations			
Site Strategy: Deflection Booming		Site Strategy Comments:	
Site Waterbody Type: Narrow Tidal Channel			
Current Wave Action: Current >1 kt			
Waterbody Opening: < 500 ft			
Resources At Risk			
ESI Code: 10A		Resources At Risk Comments:  N/A	
Contact Information			
Contact:		Special Contact:	
Site Statistics			
Submitted By:		Submit Date: 5/16/2012	

Site Information: A7		Location Information	
<b>Name:</b>	Intercoastal Waterway Washout	<b>Parish:</b>	Orleans
<b>Priority:</b>	A	<b>Quad Name:</b>	Chef Menteur
<b>Site Alias:</b>	ICW Washout	<b>Quad Number:</b>	3008958
<b>Site Description:</b> washout		<b>Mile Marker:</b>	0
		<b>Managed (Y/N)?:</b>	
		<b>Latitude:</b>	30° 2' 53.175" N
		<b>Longitude:</b>	89° 47' 26.743" W
Response Considerations			
<b>Site Strategy:</b>	Deflection Booming	<b>Site Strategy Comments:</b>	
<b>Site Waterbody Type:</b>	Narrow Tidal Channel		
<b>Current Wave Action:</b>	Current >1 kt		
<b>Waterbody Opening:</b>	500-1000 ft		
Resources At Risk			
<b>ESI Code:</b>	10A	<b>Resources At Risk Comments:</b>	
		N/A	
Contact Information			
<b>Contact:</b>		<b>Special Contact:</b>	
Site Statistics			
<b>Submitted By:</b>	DEQ	<b>Submit Date:</b> 5/16/2012	

Site Information: A8		Location Information	
Name:	Intercoastal Waterway	Parish:	Orleans
Priority:	A	Quad Name:	Chef Menteur
Site Alias:	ICW	Quad Number:	3008958
Site Description:	Sensitive Area	Mile Marker:	0
		Managed (Y/N)?:	
		Latitude:	30° 2' 49.813" N
		Longitude:	89° 49' 5.826" W
Response Considerations			
Site Strategy:	Deflection Booming	Site Strategy Comments:	
Site Waterbody Type:	Narrow Tidal Channel		
Current Wave Action:	Current >1 kt		
Waterbody Opening:	< 500 ft		
Resources At Risk			
ESI Code:	10A	Resources At Risk Comments:  N/A	
Contact Information			
Contact:		Special Contact:	
Site Statistics			
Submitted By:	DEQ	Submit Date: 5/16/2012	

Site Information: A9		Location Information	
<b>Name:</b>	Chef Pass	<b>Parish:</b>	Orleans
<b>Priority:</b>	A	<b>Quad Name:</b>	Chef Menteur
<b>Site Alias:</b>	None	<b>Quad Number:</b>	3008958
<b>Site Description:</b> Canal to Lake Pontchartrain		<b>Mile Marker:</b>	
		<b>Managed (Y/N)?:</b>	
		<b>Latitude:</b>	30° 2' 45.180" N
		<b>Longitude:</b>	89° 46' 18.067" W
Response Considerations			
<b>Site Strategy:</b> Deferred Action		<b>Site Strategy Comments:</b>	
<b>Site Waterbody Type:</b> Narrow Tidal Channel			
<b>Current Wave Action:</b> Current >1 kt			
<b>Waterbody Opening:</b> 1000-1500 ft			
Resources At Risk			
<b>ESI Code:</b> 10A		<b>Resources At Risk Comments:</b>  None	
Contact Information			
<b>Contact:</b>		<b>Special Contact:</b>	
Site Statistics			
<b>Submitted By:</b> Paul Reeb		<b>Submit Date:</b> 4/30/2012	

Site Information: A10		Location Information	
Name:	Unnamed Inlet	Parish:	Orleans
Priority:	A	Quad Name:	Chef Menteur
Site Alias:	None	Quad Number:	3008958
Site Description:		Mile Marker:	
		Managed (Y/N)?:	
		Latitude:	30° 2' 40.150" N
		Longitude:	89° 49' 20.312" W
Response Considerations			
Site Strategy:	Deflection Booming	Site Strategy Comments:	
Site Waterbody Type:	Narrow Tidal Channel		
Current Wave Action:	Current >1 kt		
Waterbody Opening:	500-1000 ft		
Resources At Risk			
ESI Code:		Resources At Risk Comments:	
Contact Information			
Contact:		Special Contact:	
Site Statistics			
Submitted By:	LDWF	Submit Date: 20120430	

Site Information: A11		Location Information	
Name:	Various Inlets	Parish:	Orleans
Priority:	A	Quad Name:	Chef Menteur
Site Alias:	None	Quad Number:	3008958
Site Description:		Mile Marker:	
		Managed (Y/N)?:	
		Latitude:	30° 2' 35.952" N
		Longitude:	89° 45' 41.713" W
Response Considerations			
Site Strategy:	Exclusion Booming	Site Strategy Comments:	
Site Waterbody Type:	Narrow Tidal Channel		
Current Wave Action:	Currents <1 kt		
Waterbody Opening:	< 500 ft		
Resources At Risk			
ESI Code:		Resources At Risk Comments:	
Contact Information			
Contact:		Special Contact:	
Site Statistics			
Submitted By:	DEQ	Submit Date: 20120516	

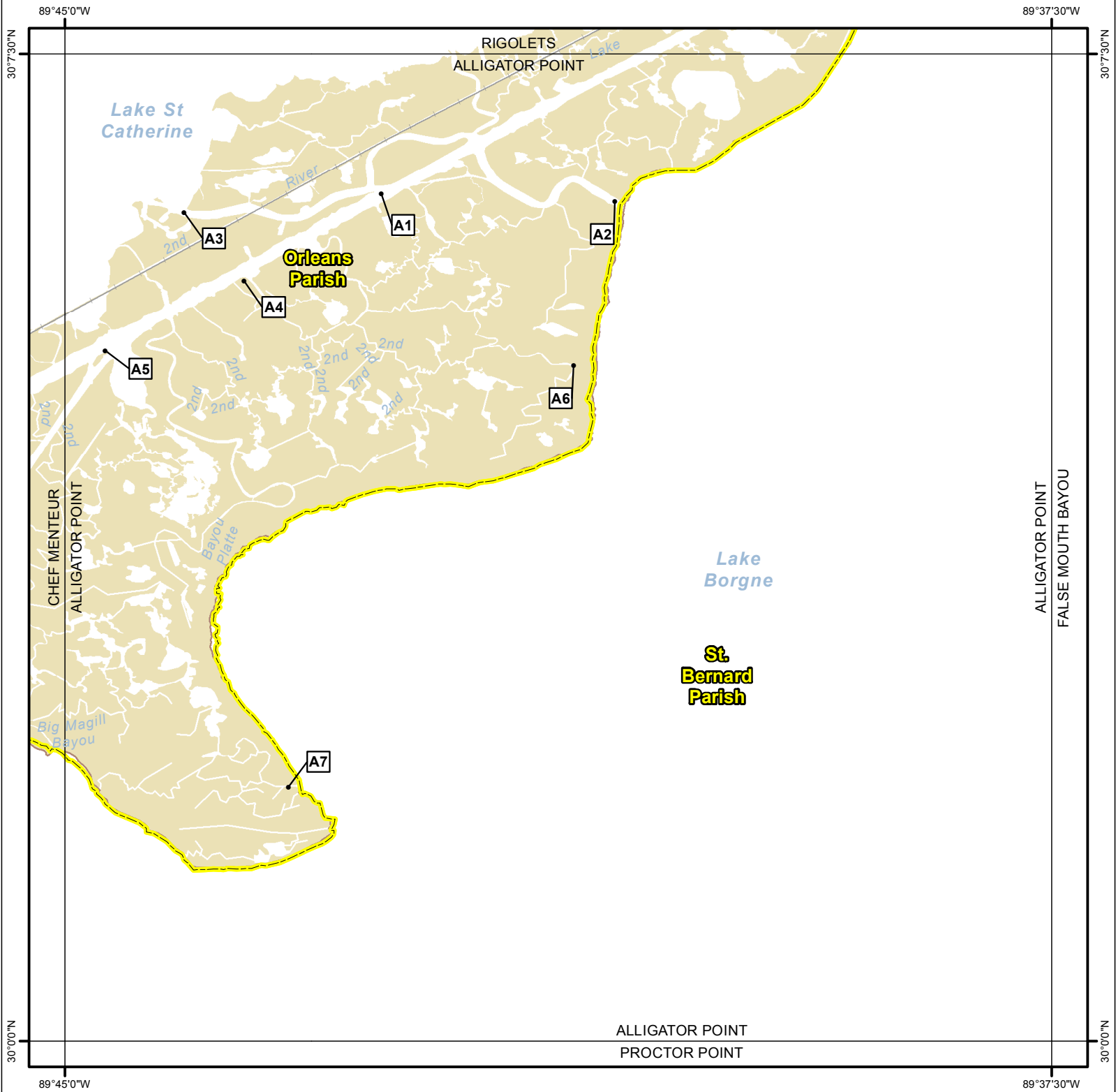
Site Information: A12		Location Information	
<b>Name:</b>	Various Inlets	<b>Parish:</b>	Orleans
<b>Priority:</b>	A	<b>Quad Name:</b>	Chef Menteur
<b>Site Alias:</b>	None	<b>Quad Number:</b>	3008958
<b>Site Description:</b> Sensitive Area		<b>Mile Marker:</b>	0
		<b>Managed (Y/N)?:</b>	
		<b>Latitude:</b>	30° 0' 32.751" N
		<b>Longitude:</b>	89° 51' 18.687" W
Response Considerations			
<b>Site Strategy:</b>	Deflection Booming	<b>Site Strategy Comments:</b>	
<b>Site Waterbody Type:</b>	Narrow Tidal Channel		
<b>Current Wave Action:</b>	Current >1 kt		
<b>Waterbody Opening:</b>	< 500 ft		
Resources At Risk			
<b>ESI Code:</b>	10A	<b>Resources At Risk Comments:</b>	
		N/A	
Contact Information			
<b>Contact:</b>		<b>Special Contact:</b>	
Site Statistics			
<b>Submitted By:</b> DEQ		<b>Submit Date:</b> 5/16/2012	

Site Information: A13		Location Information	
Name:	Bayou Bienvenue at Lake Borgne	Parish:	St. Bernard
Priority:	A	Quad Name:	Chef Menteur
Site Alias:	None	Quad Number:	3008958
Site Description:	Sensitive Area	Mile Marker:	0
		Managed (Y/N)?:	
		Latitude:	30° 0' 5.772" N
		Longitude:	89° 51' 33.501" W
Response Considerations			
Site Strategy:	Deflection Booming	Site Strategy Comments:	
Site Waterbody Type:	Narrow Tidal Channel		
Current Wave Action:	Current >1 kt		
Waterbody Opening:	500-1000 ft		
Resources At Risk			
ESI Code:	10A	Resources At Risk Comments:  N/A	
Contact Information			
Contact:		Special Contact:	
Site Statistics			
Submitted By:	DEQ	Submit Date: 5/16/2012	

Site Information: B1		Location Information	
Name:	Venetian Isle	Parish:	Orleans
Priority:	B	Quad Name:	Chef Menteur
Site Alias:	None	Quad Number:	3008958
Site Description:		Mile Marker:	
		Managed (Y/N)?:	
		Latitude:	30° 4' 14.257" N
		Longitude:	89° 48' 33.509" W
Response Considerations			
Site Strategy:	Deflection Booming	Site Strategy Comments:	
Site Waterbody Type:	Narrow Tidal Channel		
Current Wave Action:	Current >1 kt		
Waterbody Opening:	500-1000 ft		
Resources At Risk			
ESI Code:		Resources At Risk Comments:	
Contact Information			
Contact:		Special Contact:	
Site Statistics			
Submitted By:	Paul Reeb	Submit Date: 20120430	

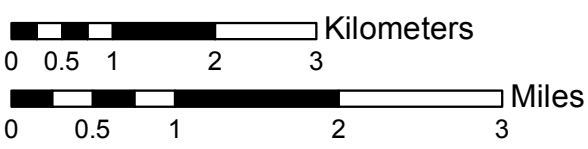
Site Information: C1		Location Information	
Name:	Bayou Chevee Shoreline Protection	Parish:	Orleans
Priority:	C	Quad Name:	Chef Menteur
Site Alias:	None	Quad Number:	3008958
Site Description:		Mile Marker:	
		Managed (Y/N)?:	
		Latitude:	30° 6' 6.066" N
		Longitude:	89° 50' 21.764" W
Response Considerations			
Site Strategy:	Deflection Booming	Site Strategy Comments:	
Site Waterbody Type:	Narrow Tidal Channel		
Current Wave Action:	Current >1 kt		
Waterbody Opening:	< 500 ft		
Resources At Risk			
ESI Code:		Resources At Risk Comments:	
Contact Information			
Contact:		Special Contact:	
Site Statistics			
Submitted By:	LA CPRA/DNR	Submit Date: 20120516	

# ALLIGATOR POINT Quad



## Legend

- GRP Sites
- Quad Boundary
- ▬ Parish Boundaries



Site Information: A1		Location Information	
Name:	Unknown Pass	Parish:	Orleans
Priority:	A	Quad Name:	Alligator Point
Site Alias:	None	Quad Number:	3008959
Site Description:	Canal	Mile Marker:	
		Managed (Y/N)?:	
		Latitude:	30° 6' 26.314" N
		Longitude:	89° 42' 35.799" W
Response Considerations			
Site Strategy:	Deflection Booming	Site Strategy Comments:	
Site Waterbody Type:	Narrow Tidal Channel		
Current Wave Action:	Current >1 kt		
Waterbody Opening:	< 500 ft		
Resources At Risk			
ESI Code:	10A	Resources At Risk Comments:	
		None	
Contact Information			
Contact:		Special Contact:	
Site Statistics			
Submitted By:	Paul Reeb	Submit Date: 4/30/2012	

Site Information: A2		Location Information	
Name:	Unknown Pass	Parish:	Orleans
Priority:	A	Quad Name:	Alligator Point
Site Alias:	None	Quad Number:	3008959
Site Description:	Canal	Mile Marker:	
		Managed (Y/N)?:	
		Latitude:	30° 6' 22.912" N
		Longitude:	89° 40' 49.201" W
Response Considerations			
Site Strategy:	Deflection Booming	Site Strategy Comments:	
Site Waterbody Type:	Narrow Tidal Channel		
Current Wave Action:	Current >1 kt		
Waterbody Opening:	500-1000 ft		
Resources At Risk			
ESI Code:	10A	Resources At Risk Comments:	
		None	
Contact Information			
Contact:		Special Contact:	
Site Statistics			
Submitted By:	Paul Reeb	Submit Date: 4/30/2012	

Site Information: A3		Location Information	
Name:	Unknown Pass	Parish:	Orleans
Priority:	A	Quad Name:	Alligator Point
Site Alias:	None	Quad Number:	3008959
Site Description:		Mile Marker:	
		Managed (Y/N)?:	
		Latitude:	30° 6' 17.755" N
		Longitude:	89° 44' 5.723" W
Response Considerations			
Site Strategy:	Deflection Booming	Site Strategy Comments:	
Site Waterbody Type:	Narrow Tidal Channel		
Current Wave Action:	Current >1 kt		
Waterbody Opening:	< 500 ft		
Resources At Risk			
ESI Code:		Resources At Risk Comments:	
Contact Information			
Contact:		Special Contact:	
Site Statistics			
Submitted By:	LDWF	Submit Date: 20120430	

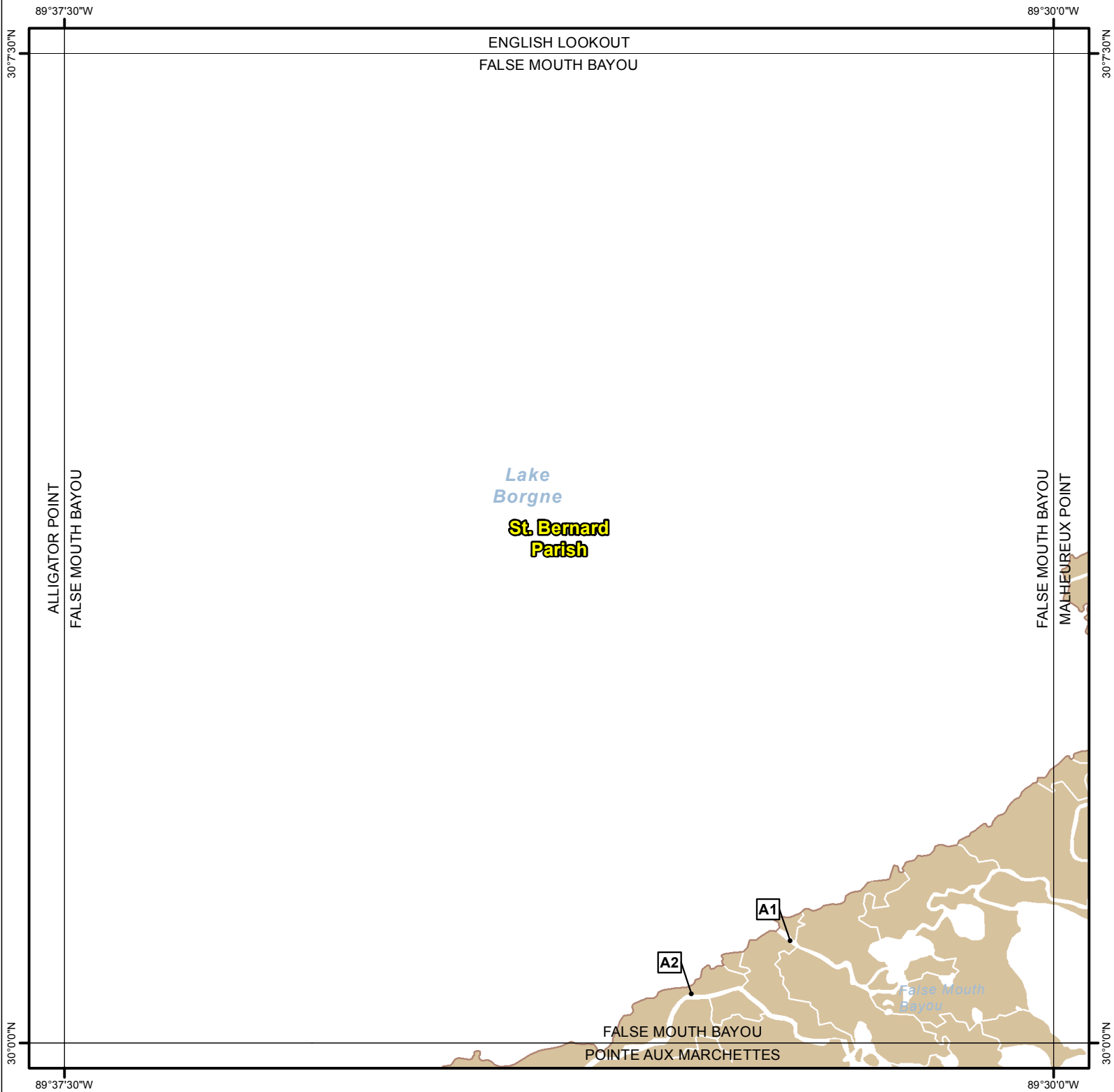
Site Information: A4		Location Information	
Name:	Various Inlets at Intercoastal Waterway	Parish:	Orleans
Priority:	A	Quad Name:	Alligator Point
Site Alias:	None	Quad Number:	3008959
Site Description:	Sensitive Area	Mile Marker:	0
		Managed (Y/N)?:	
		Latitude:	30° 5' 46.570" N
		Longitude:	89° 43' 38.421" W
Response Considerations			
Site Strategy:	Exclusion Booming	Site Strategy Comments:	
Site Waterbody Type:	Narrow Tidal Channel		
Current Wave Action:	Currents <1 kt		
Waterbody Opening:	500-1000 ft		
Resources At Risk			
ESI Code:	10A	Resources At Risk Comments:  N/A	
Contact Information			
Contact:		Special Contact:	
Site Statistics			
Submitted By:	DEQ	Submit Date: 5/16/2012	

Site Information: A5		Location Information	
Name:	Intercoastal Waterway	Parish:	Orleans
Priority:	A	Quad Name:	Alligator Point
Site Alias:	ICW	Quad Number:	3008959
Site Description:	Sensitive Area	Mile Marker:	0
		Managed (Y/N)?:	
		Latitude:	30° 5' 14.703" N
		Longitude:	89° 44' 41.691" W
Response Considerations			
Site Strategy:	Deflection Booming	Site Strategy Comments:	
Site Waterbody Type:	Narrow Tidal Channel		
Current Wave Action:	Current >1 kt		
Waterbody Opening:	< 500 ft		
Resources At Risk			
ESI Code:	10A	Resources At Risk Comments:  N/A	
Contact Information			
Contact:		Special Contact:	
Site Statistics			
Submitted By:	DEQ	Submit Date: 5/16/2012	

Site Information: A6		Location Information	
Name:	Blind Bayou at Lake Borgne	Parish:	Orleans
Priority:	A	Quad Name:	Alligator Point
Site Alias:	None	Quad Number:	3008959
Site Description:		Mile Marker:	
		Managed (Y/N)?:	
		Latitude:	30° 5' 8.174" N
		Longitude:	89° 41' 8.149" W
Response Considerations			
Site Strategy:	Deflection Booming	Site Strategy Comments:	
Site Waterbody Type:	Narrow Tidal Channel		
Current Wave Action:	Current >1 kt		
Waterbody Opening:	< 500 ft		
Resources At Risk			
ESI Code:		Resources At Risk Comments:	
Contact Information			
Contact:		Special Contact:	
Site Statistics			
Submitted By:	DEQ	Submit Date: 20120516	

Site Information: A7		Location Information	
Name:	Various Bayous at Alligator Point	Parish:	Orleans
Priority:	A	Quad Name:	Alligator Point
Site Alias:	None	Quad Number:	3008959
Site Description:	Various Bayous	Mile Marker:	0
		Managed (Y/N)?:	
		Latitude:	30° 1' 55.772" N
		Longitude:	89° 43' 18.059" W
Response Considerations			
Site Strategy:	Deflection Booming	Site Strategy Comments:	
Site Waterbody Type:	Narrow Tidal Channel		
Current Wave Action:	Current >1 kt		
Waterbody Opening:	500-1000 ft		
Resources At Risk			
ESI Code:	10A	Resources At Risk Comments:  N/A	
Contact Information			
Contact:		Special Contact:	
Site Statistics			
Submitted By:	DEQ	Submit Date: 5/16/2012	

# FALSE MOUTH BAYOU Quad



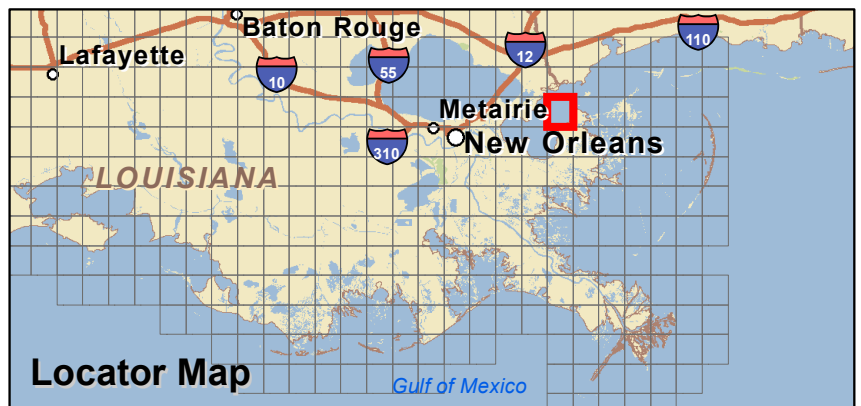
## Legend

- GRP Sites
- Quad Boundary
- ▭ Parish Boundaries



0 0.5 1 2 3 Kilometers

0 0.5 1 2 3 Miles



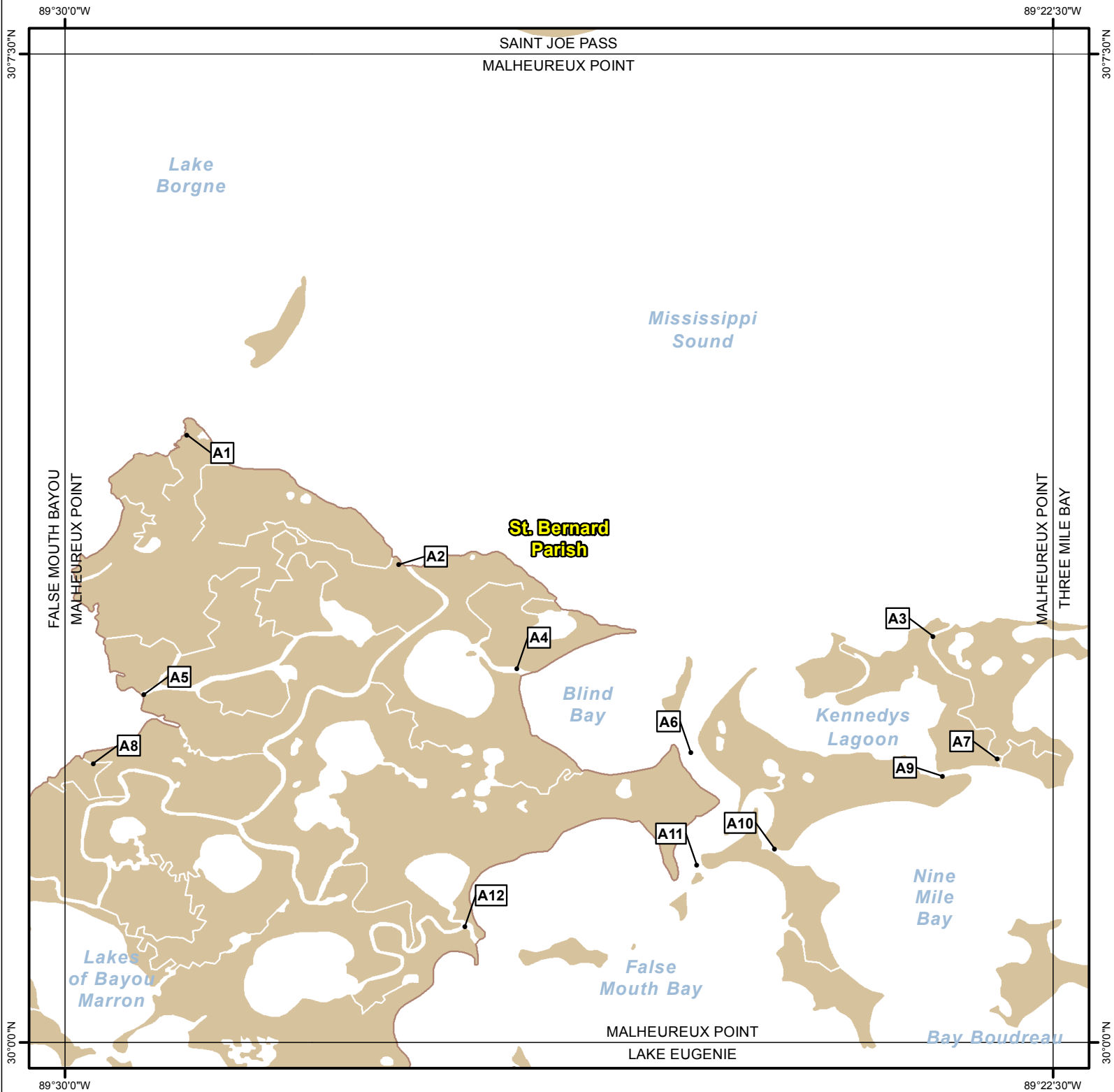
Site Information: A1		Location Information	
Name:	Falsemouth Bayou	Parish:	St. Bernard
Priority:	A	Quad Name:	False Mouth Bayou
Site Alias:	Biloxi Wildlife Management Area	Quad Number:	3008960
Site Description:	Small tidal channel	Mile Marker:	
		Managed (Y/N)?:	Yes
		Latitude:	30° 0' 46.788" N
		Longitude:	89° 31' 59.916" W
Response Considerations			
Site Strategy:	Deflection Booming	Site Strategy Comments:	
Site Waterbody Type:	Narrow Tidal Channel		
Current Wave Action:	Current >1 kt		
Waterbody Opening:	< 500 ft		
Resources At Risk			
ESI Code:	10A	Resources At Risk Comments: High Bio Diversity Sensitive Habitat	
Contact Information			
Contact:		Special Contact:	
Site Statistics			
Submitted By:	LDWF	Submit Date: 5/2/2012	

Site Information: A2		Location Information	
Name:	Bayou Magill	Parish:	St. Bernard
Priority:	A	Quad Name:	False Mouth Bayou
Site Alias:	Biloxi Wildlife Management Area	Quad Number:	3008960
Site Description:	Small tidal channel	Mile Marker:	
		Managed (Y/N)?:	Yes
		Latitude:	30° 0' 22.552" N
		Longitude:	89° 32' 44.724" W
Response Considerations			
Site Strategy:	Deflection Booming	Site Strategy Comments:	
Site Waterbody Type:	Narrow Tidal Channel		
Current Wave Action:	Current >1 kt		
Waterbody Opening:	< 500 ft		
Resources At Risk			
ESI Code:	10A	Resources At Risk Comments: High Bio Diversity Sensitive Habitat	
Contact Information			
Contact:		Special Contact:	
Site Statistics			
Submitted By:	LDWF	Submit Date: 5/2/2012	

**New Orleans Area Contingency Plan**  
**Geographic Response Plan- St. Bernard Parish**

**This page is intentionally left blank**

# MALHEUREUX POINT Quad



## Legend

- GRP Sites
- Quad Boundary
- Parish Boundaries



0 0.5 1 2 3 Kilometers

0 0.5 1 2 3 Miles



Site Information: A1		Location Information	
Name:	Unnamed Tidal Inlets	Parish:	St. Bernard
Priority:	A	Quad Name:	Malheureux Point
Site Alias:	None	Quad Number:	3008961
Site Description:	Sensitive Area	Mile Marker:	0
		Managed (Y/N)?:	
		Latitude:	30° 4' 36.648" N
		Longitude:	89° 29' 4.462" W
Response Considerations			
Site Strategy:	Deferred Action	Site Strategy Comments:	
Site Waterbody Type:	Entrance to Bays, etc		
Current Wave Action:	Breaking Waves >1.5 ft		
Waterbody Opening:	< 500 ft		
Resources At Risk			
ESI Code:	10A	Resources At Risk Comments:	
		None	
Contact Information			
Contact:		Special Contact:	
Site Statistics			
Submitted By:	DEQ	Submit Date: 5/16/2012	

Site Information: A2		Location Information	
<b>Name:</b>	Malheurux Bayou	<b>Parish:</b>	St. Bernard
<b>Priority:</b>	A	<b>Quad Name:</b>	Malheureux Point
<b>Site Alias:</b>	None	<b>Quad Number:</b>	3008961
<b>Site Description:</b> Small tidal channel		<b>Mile Marker:</b>	
		<b>Managed (Y/N)?:</b> No	
		<b>Latitude:</b>	30° 3' 37.566" N
		<b>Longitude:</b>	89° 27' 28.057" W
Response Considerations			
<b>Site Strategy:</b>	Deflection Booming	<b>Site Strategy Comments:</b>	
<b>Site Waterbody Type:</b>	Narrow Tidal Channel		
<b>Current Wave Action:</b>	Current >1 kt		
<b>Waterbody Opening:</b>	500-1000 ft		
Resources At Risk			
<b>ESI Code:</b>	10A	<b>Resources At Risk Comments:</b>	
		High Bio Diversity Sensitive Habitat	
Contact Information			
<b>Contact:</b>		<b>Special Contact:</b>	
Site Statistics			
<b>Submitted By:</b>	LDWF	<b>Submit Date:</b> 5/2/2012	

Site Information: A3		Location Information	
Name:	Unnamed Tidal Inlet	Parish:	St. Bernard
Priority:	A	Quad Name:	Malheureux Point
Site Alias:	None	Quad Number:	3008961
Site Description:		Mile Marker:	
		Managed (Y/N)?:	
		Latitude:	30° 3' 5.090" N
		Longitude:	89° 23' 24.680" W
Response Considerations			
Site Strategy:	Deflection Booming	Site Strategy Comments:	
Site Waterbody Type:	Narrow Tidal Channel		
Current Wave Action:	Current >1 kt		
Waterbody Opening:	< 500 ft		
Resources At Risk			
ESI Code:		Resources At Risk Comments:	
Contact Information			
Contact:		Special Contact:	
Site Statistics			
Submitted By:	LDWF	Submit Date: 20120502	

Site Information: A4		Location Information	
<b>Name:</b>	Delmo Lagoon	<b>Parish:</b>	St. Bernard
<b>Priority:</b>	A	<b>Quad Name:</b>	Malheureux Point
<b>Site Alias:</b>	None	<b>Quad Number:</b>	3008961
<b>Site Description:</b> Small tidal channel		<b>Mile Marker:</b>	
		<b>Managed (Y/N)?:</b> No	
		<b>Latitude:</b>	30° 2' 50.205" N
		<b>Longitude:</b>	89° 26' 34.268" W
Response Considerations			
<b>Site Strategy:</b> Deflection Booming		<b>Site Strategy Comments:</b>	
<b>Site Waterbody Type:</b> Narrow Tidal Channel			
<b>Current Wave Action:</b> Current >1 kt			
<b>Waterbody Opening:</b> < 500 ft			
Resources At Risk			
<b>ESI Code:</b> 10A		<b>Resources At Risk Comments:</b> High Bio Diversity Sensitive Habitat	
Contact Information			
<b>Contact:</b>		<b>Special Contact:</b>	
Site Statistics			
<b>Submitted By:</b> LDWF		<b>Submit Date:</b> 5/2/2012	

Site Information: A5		Location Information	
<b>Name:</b>	Bayou La Fee	<b>Parish:</b>	St. Bernard
<b>Priority:</b>	A	<b>Quad Name:</b>	Malheureux Point
<b>Site Alias:</b>	None	<b>Quad Number:</b>	3008961
<b>Site Description:</b> Small tidal channel		<b>Mile Marker:</b>	
		<b>Managed (Y/N)?:</b> No	
		<b>Latitude:</b>	30° 2' 38.383" N
		<b>Longitude:</b>	89° 29' 24.077" W
Response Considerations			
<b>Site Strategy:</b>	Deflection Booming	<b>Site Strategy Comments:</b>	
<b>Site Waterbody Type:</b>	Narrow Tidal Channel		
<b>Current Wave Action:</b>	Current >1 kt		
<b>Waterbody Opening:</b>	< 500 ft		
Resources At Risk			
<b>ESI Code:</b>	10A	<b>Resources At Risk Comments:</b> High Bio Diversity Sensitive Habitat	
Contact Information			
<b>Contact:</b>		<b>Special Contact:</b>	
Site Statistics			
<b>Submitted By:</b> LDWF		<b>Submit Date:</b> 5/2/2012	

Site Information: A6		Location Information	
<b>Name:</b>	Nine Mile Bayou North	<b>Parish:</b>	St. Bernard
<b>Priority:</b>	A	<b>Quad Name:</b>	Malheureux Point
<b>Site Alias:</b>	None	<b>Quad Number:</b>	3008961
<b>Site Description:</b> Small tidal channel		<b>Mile Marker:</b>	
		<b>Managed (Y/N)?:</b> No	
		<b>Latitude:</b>	30° 2' 11.977" N
		<b>Longitude:</b>	89° 25' 15.106" W
Response Considerations			
<b>Site Strategy:</b> Deferred Action		<b>Site Strategy Comments:</b>	
<b>Site Waterbody Type:</b> Narrow Tidal Channel			
<b>Current Wave Action:</b> Current >1 kt			
<b>Waterbody Opening:</b> 1000-1500 ft			
Resources At Risk			
<b>ESI Code:</b> 10A		<b>Resources At Risk Comments:</b> High Bio Diversity Sensitive Habitat	
Contact Information			
<b>Contact:</b>		<b>Special Contact:</b>	
Site Statistics			
<b>Submitted By:</b> LDWF		<b>Submit Date:</b> 5/2/2012	

Site Information: A7		Location Information	
<b>Name:</b>	Unnamed Tidal Inlet	<b>Parish:</b>	St. Bernard
<b>Priority:</b>	A	<b>Quad Name:</b>	Malheureux Point
<b>Site Alias:</b>	None	<b>Quad Number:</b>	3008961
<b>Site Description:</b> Small tidal channel		<b>Mile Marker:</b>	
		<b>Managed (Y/N)?:</b> No	
		<b>Latitude:</b>	30° 2' 9.102" N
		<b>Longitude:</b>	89° 22' 55.559" W
Response Considerations			
<b>Site Strategy:</b> Deflection Booming		<b>Site Strategy Comments:</b>	
<b>Site Waterbody Type:</b> Narrow Tidal Channel			
<b>Current Wave Action:</b> Current >1 kt			
<b>Waterbody Opening:</b> < 500 ft			
Resources At Risk			
<b>ESI Code:</b> 10A		<b>Resources At Risk Comments:</b> High Bio Diversity Sensitive Habitat	
Contact Information			
<b>Contact:</b>		<b>Special Contact:</b>	
Site Statistics			
<b>Submitted By:</b> LDWF		<b>Submit Date:</b> 5/2/2012	

Site Information: A8		Location Information	
Name:	Unnamed Tidal Inlet	Parish:	St. Bernard
Priority:	A	Quad Name:	Malheureux Point
Site Alias:	Biloxi WMA	Quad Number:	3008961
Site Description:	Small tidal channel	Mile Marker:	
		Managed (Y/N)?:	Yes
		Latitude:	30° 2' 7.072" N
		Longitude:	89° 29' 47.097" W
Response Considerations			
Site Strategy:	Deflection Booming	Site Strategy Comments:	
Site Waterbody Type:	Narrow Tidal Channel		
Current Wave Action:	Current >1 kt		
Waterbody Opening:	< 500 ft		
Resources At Risk			
ESI Code:	10A	Resources At Risk Comments: High Bio Diversity Sensitive Habitat	
Contact Information			
Contact:		Special Contact:	
Site Statistics			
Submitted By:	LDWF	Submit Date: 5/2/2012	

Site Information: A9		Location Information	
Name:	Unnamed Tidal Inlet	Parish:	St. Bernard
Priority:	A	Quad Name:	Malheureux Point
Site Alias:	None	Quad Number:	3008961
Site Description:	Small tidal channel	Mile Marker:	
		Managed (Y/N)?:	No
		Latitude:	30° 2' 1.321" N
		Longitude:	89° 23' 20.424" W
Response Considerations			
Site Strategy:	Deflection Booming	Site Strategy Comments:	
Site Waterbody Type:	Narrow Tidal Channel		
Current Wave Action:	Current >1 kt		
Waterbody Opening:	< 500 ft		
Resources At Risk			
ESI Code:	10A	Resources At Risk Comments: High Bio Diversity Sensitive Habitat	
Contact Information			
Contact:		Special Contact:	
Site Statistics			
Submitted By:	LDWF	Submit Date: 5/2/2012	

Site Information: A10		Location Information	
<b>Name:</b>	Nine Mile Bayou South	<b>Parish:</b>	St. Bernard
<b>Priority:</b>	A	<b>Quad Name:</b>	Malheureux Point
<b>Site Alias:</b>	None	<b>Quad Number:</b>	3008961
<b>Site Description:</b> Small tidal channel		<b>Mile Marker:</b>	
		<b>Managed (Y/N)?:</b>	No
		<b>Latitude:</b>	30° 1' 28.168" N
		<b>Longitude:</b>	89° 24' 36.879" W
Response Considerations			
<b>Site Strategy:</b>	Deflection Booming	<b>Site Strategy Comments:</b>	
<b>Site Waterbody Type:</b>	Narrow Tidal Channel		
<b>Current Wave Action:</b>	Current >1 kt		
<b>Waterbody Opening:</b>	< 500 ft		
Resources At Risk			
<b>ESI Code:</b>	10A	<b>Resources At Risk Comments:</b>	
		High Bio Diversity Sensitive Habitat	
Contact Information			
<b>Contact:</b>		<b>Special Contact:</b>	
Site Statistics			
<b>Submitted By:</b>	LDWF	<b>Submit Date:</b>	5/2/2012

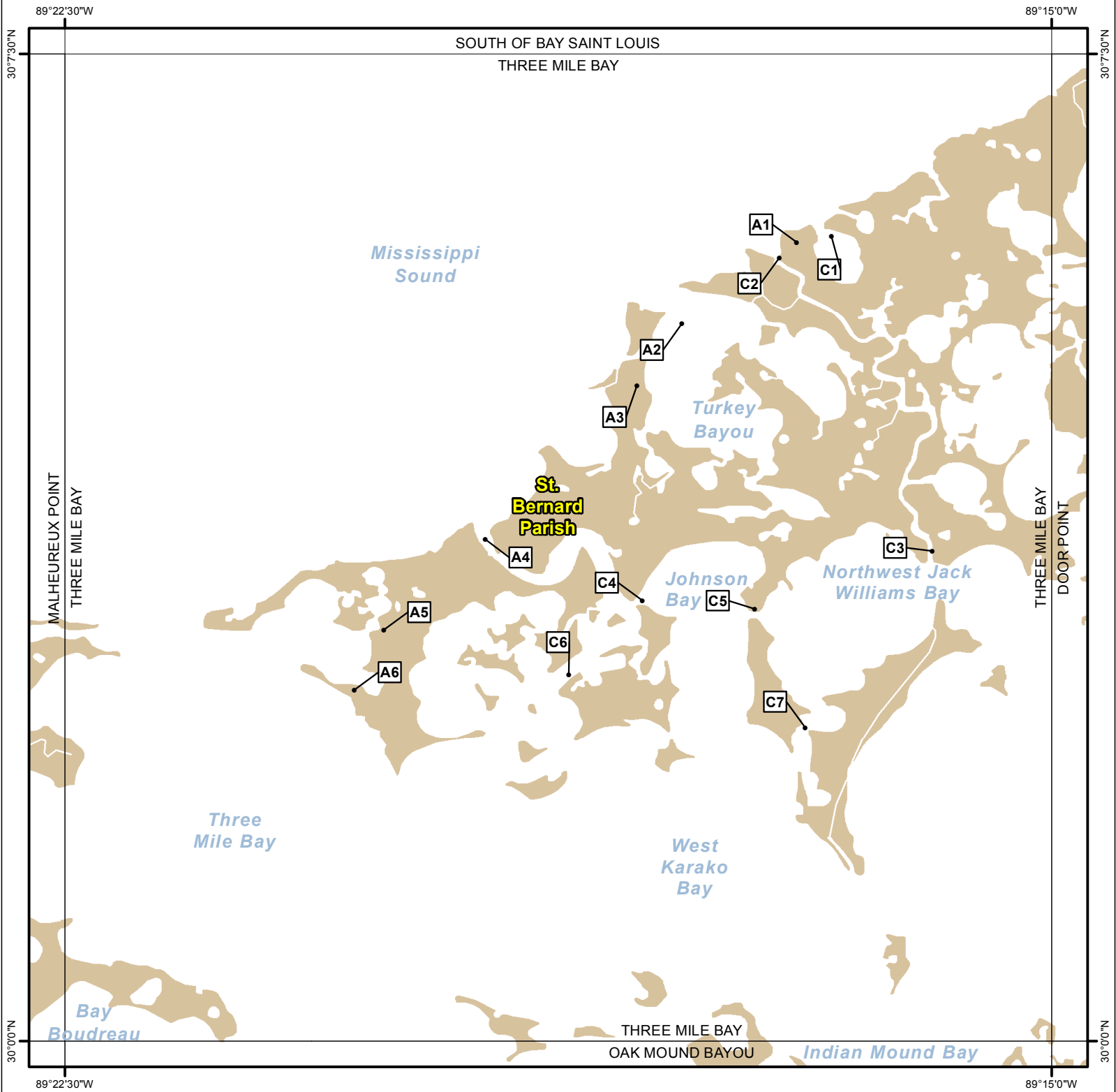
Site Information: A11		Location Information	
<b>Name:</b>	Nine Mile Bayou Southeast	<b>Parish:</b>	St. Bernard
<b>Priority:</b>	A	<b>Quad Name:</b>	Malheureux Point
<b>Site Alias:</b>	None	<b>Quad Number:</b>	3008961
<b>Site Description:</b> Small tidal channel		<b>Mile Marker:</b>	
		<b>Managed (Y/N)?:</b> No	
		<b>Latitude:</b>	30° 1' 20.894" N
		<b>Longitude:</b>	89° 25' 12.400" W
Response Considerations			
<b>Site Strategy:</b>	Deferred Action	<b>Site Strategy Comments:</b>	
<b>Site Waterbody Type:</b>	Entrance to Bays, etc		
<b>Current Wave Action:</b>	Breaking Waves >1.5 ft		
<b>Waterbody Opening:</b>	1000-1500 ft		
Resources At Risk			
<b>ESI Code:</b>	10A	<b>Resources At Risk Comments:</b> High Bio Diversity Sensitive Habitat	
Contact Information			
<b>Contact:</b>		<b>Special Contact:</b>	
Site Statistics			
<b>Submitted By:</b> LDWF		<b>Submit Date:</b> 5/2/2012	

Site Information: A12		Location Information	
Name:		Parish:	St. Bernard
Priority: A		Quad Name:	Malheureux Point
Site Alias: None		Quad Number:	3008961
Site Description: Small tidal channel		Mile Marker:	
		Managed (Y/N)?: No	
		Latitude:	30° 0' 52.816" N
		Longitude:	89° 26' 57.780" W
Response Considerations			
Site Strategy: Deflection Booming		Site Strategy Comments:	
Site Waterbody Type: Narrow Tidal Channel			
Current Wave Action: Current >1 kt			
Waterbody Opening: < 500 ft			
Resources At Risk			
ESI Code: 10A		Resources At Risk Comments: High Bio Diversity Sensitive Habitat	
Contact Information			
Contact:		Special Contact:	
Site Statistics			
Submitted By:		Submit Date: 5/2/2012	

**New Orleans Area Contingency Plan**  
**Geographic Response Plan- St. Bernard Parish**

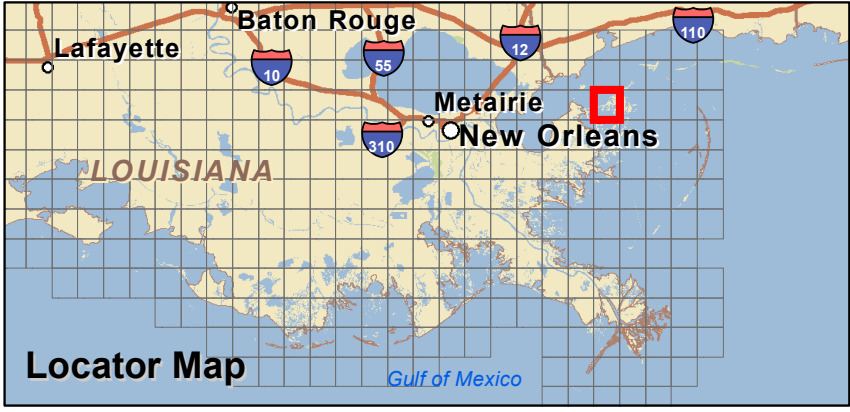
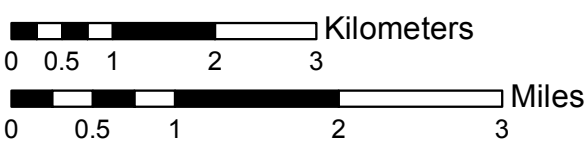
**This page is intentionally left blank**

# THREE MILE BAY Quad



## Legend

- GRP Sites
- Quad Boundary
- Parish Boundaries



Site Information: A1		Location Information	
<b>Name:</b>	Unnamed Bird Nesting Area	<b>Parish:</b>	St. Bernard
<b>Priority:</b>	A	<b>Quad Name:</b>	Three Mile Bay
<b>Site Alias:</b>	None	<b>Quad Number:</b>	3008962
<b>Site Description:</b>		<b>Mile Marker:</b>	
		<b>Managed (Y/N)?:</b>	
		<b>Latitude:</b>	30° 6' 4.117" N
		<b>Longitude:</b>	89° 16' 56.362" W
Response Considerations			
<b>Site Strategy:</b> Deferred Action		<b>Site Strategy Comments:</b>	
<b>Site Waterbody Type:</b> Straight Coastline			
<b>Current Wave Action:</b> Breaking Waves <1.5 ft			
<b>Waterbody Opening:</b> Not Applicable			
Resources At Risk			
<b>ESI Code:</b>		<b>Resources At Risk Comments:</b>	
Contact Information			
<b>Contact:</b>		<b>Special Contact:</b>	
Site Statistics			
<b>Submitted By:</b> Blank / B-3023:USFWS		<b>Submit Date:</b> 0	

Site Information: A2		Location Information	
Name:	Turkey Bayou	Parish:	St. Bernard
Priority:	A	Quad Name:	Three Mile Bay
Site Alias:	None	Quad Number:	3008962
Site Description:	Oyster Cultch Area	Mile Marker:	
		Managed (Y/N)?:	Yes
		Latitude:	30° 5' 27.005" N
		Longitude:	89° 17' 48.723" W
Response Considerations			
Site Strategy:	Deferred Action	Site Strategy Comments:	
Site Waterbody Type:	Entrance to Bays, etc		
Current Wave Action:	Breaking Waves >1.5 ft		
Waterbody Opening:	>2500 ft		
Resources At Risk			
ESI Code:		Resources At Risk Comments: High Bio Diversity Sensitive Habitat	
Contact Information			
Contact:		Special Contact:	
Site Statistics			
Submitted By:	LDWF	Submit Date: 5/2/2012	

Site Information: A3		Location Information	
Name:		Parish:	St. Bernard
Priority: A		Quad Name:	Three Mile Bay
Site Alias: None		Quad Number:	3008962
Site Description: Bird Nesting Area		Mile Marker:	0
		Managed (Y/N)?:	No
		Latitude:	30° 4' 58.703" N
		Longitude:	89° 18' 9.272" W
Response Considerations			
Site Strategy: Deferred Action		Site Strategy Comments:	
Site Waterbody Type: Straight Coastline			
Current Wave Action: Breaking Waves >1.5 ft			
Waterbody Opening: Not Applicable			
Resources At Risk			
ESI Code: 10A		Resources At Risk Comments: Foresters Terns	
Contact Information			
Contact: LDWF		Special Contact: LDWF	
Site Statistics			
Submitted By:		Submit Date: 5/16/2012	

Site Information: A4		Location Information	
Name:	Johnson Bayou	Parish:	St. Bernard
Priority:	A	Quad Name:	Three Mile Bay
Site Alias:	None	Quad Number:	3008962
Site Description:	Small tidal channel	Mile Marker:	
		Managed (Y/N)?:	No
		Latitude:	30° 3' 48.730" N
		Longitude:	89° 19' 18.372" W
Response Considerations			
Site Strategy:	Deflection Booming	Site Strategy Comments:	
Site Waterbody Type:	Narrow Tidal Channel		
Current Wave Action:	Current >1 kt		
Waterbody Opening:	500-1000 ft		
Resources At Risk			
ESI Code:	10A	Resources At Risk Comments: High Bio Diversity Sensitive Habitat	
Contact Information			
Contact:		Special Contact:	
Site Statistics			
Submitted By:	LDWF	Submit Date: 5/2/2012	

Site Information: A5		Location Information	
<b>Name:</b>	Three Mile Bayou	<b>Parish:</b>	St. Bernard
<b>Priority:</b>	A	<b>Quad Name:</b>	Three Mile Bay
<b>Site Alias:</b>	None	<b>Quad Number:</b>	3008962
<b>Site Description:</b> Small tidal channel		<b>Mile Marker:</b>	
		<b>Managed (Y/N)?:</b> No	
		<b>Latitude:</b>	30° 3' 7.560" N
		<b>Longitude:</b>	89° 20' 4.524" W
Response Considerations			
<b>Site Strategy:</b>	Deferred Action	<b>Site Strategy Comments:</b> Requires Detailed Review. Laura Carver: Verfiy location and description	
<b>Site Waterbody Type:</b>	Entrance to Bays, etc		
<b>Current Wave Action:</b>	Breaking Waves >1.5 ft		
<b>Waterbody Opening:</b>	>2500 ft		
Resources At Risk			
<b>ESI Code:</b>		<b>Resources At Risk Comments:</b> High Bio Diversity Sensitive Habitat	
Contact Information			
<b>Contact:</b>		<b>Special Contact:</b>	
Site Statistics			
<b>Submitted By:</b>	LDWF	<b>Submit Date:</b> 5/2/2012	

Site Information: A6		Location Information	
<b>Name:</b>	Unnamed Bird Nesting Area	<b>Parish:</b>	St. Bernard
<b>Priority:</b>	A	<b>Quad Name:</b>	Three Mile Bay
<b>Site Alias:</b>	None	<b>Quad Number:</b>	3008962
<b>Site Description:</b>	Bird Nesting Area	<b>Mile Marker:</b>	0
		<b>Managed (Y/N)?:</b>	
		<b>Latitude:</b>	30° 2' 40.088" N
		<b>Longitude:</b>	89° 20' 18.018" W
Response Considerations			
<b>Site Strategy:</b>	Deferred Action	<b>Site Strategy Comments:</b>	
<b>Site Waterbody Type:</b>	Straight Coastline		
<b>Current Wave Action:</b>	Breaking Waves >1.5 ft		
<b>Waterbody Opening:</b>	Not Applicable		
Resources At Risk			
<b>ESI Code:</b>	10A	<b>Resources At Risk Comments:</b>	
		Foresters Terns	
Contact Information			
<b>Contact:</b>	LDWF; USFWS	<b>Special Contact:</b>	
Site Statistics			
<b>Submitted By:</b>	USFWS	<b>Submit Date:</b> 5/16/2012	

Site Information: C1		Location Information	
<b>Name:</b>	Unnamed Tidal Inlet	<b>Parish:</b>	St. Bernard
<b>Priority:</b>	C	<b>Quad Name:</b>	Three Mile Bay
<b>Site Alias:</b>	None	<b>Quad Number:</b>	3008962
<b>Site Description:</b> Small tidal channel		<b>Mile Marker:</b>	
		<b>Managed (Y/N)?:</b> No	
		<b>Latitude:</b>	30° 6' 6.871" N
		<b>Longitude:</b>	89° 16' 40.448" W
Response Considerations			
<b>Site Strategy:</b>	Deferred Action	<b>Site Strategy Comments:</b>	
<b>Site Waterbody Type:</b>	Entrance to Bays, etc		
<b>Current Wave Action:</b>	Breaking Waves >1.5 ft		
<b>Waterbody Opening:</b>	1000-1500 ft		
Resources At Risk			
<b>ESI Code:</b>	10A	<b>Resources At Risk Comments:</b>	
		High Bio Diversity Sensitive Habitat	
Contact Information			
<b>Contact:</b>		<b>Special Contact:</b>	
Site Statistics			
<b>Submitted By:</b>	LDWF	<b>Submit Date:</b>	5/2/2012

Site Information: C2		Location Information	
Name:	Unnamed Tidal Inlet	Parish:	St. Bernard
Priority:	C	Quad Name:	Three Mile Bay
Site Alias:	None	Quad Number:	3008962
Site Description:	Small tidal channel	Mile Marker:	
		Managed (Y/N)?:	No
		Latitude:	30° 5' 57.114" N
		Longitude:	89° 17' 4.237" W
Response Considerations			
Site Strategy:	Deflection Booming	Site Strategy Comments:	
Site Waterbody Type:	Narrow Tidal Channel		
Current Wave Action:	Current >1 kt		
Waterbody Opening:	< 500 ft		
Resources At Risk			
ESI Code:	10A	Resources At Risk Comments: High Bio Diversity Sensitive Habitat	
Contact Information			
Contact:		Special Contact:	
Site Statistics			
Submitted By:	LDWF	Submit Date: 5/2/2012	

Site Information: C3		Location Information	
Name:	Unnamed Tidal Inlet	Parish:	St. Bernard
Priority:	C	Quad Name:	Three Mile Bay
Site Alias:	None	Quad Number:	3008962
Site Description:	Small tidal channel	Mile Marker:	
		Managed (Y/N)?:	No
		Latitude:	30° 3' 43.461" N
		Longitude:	89° 15' 54.475" W
Response Considerations			
Site Strategy:	Deflection Booming	Site Strategy Comments:	
Site Waterbody Type:	Narrow Tidal Channel		
Current Wave Action:	Current >1 kt		
Waterbody Opening:	< 500 ft		
Resources At Risk			
ESI Code:	10A	Resources At Risk Comments: High Bio Diversity Sensitive Habitat	
Contact Information			
Contact:		Special Contact:	
Site Statistics			
Submitted By:	LDWF	Submit Date: 5/2/2012	

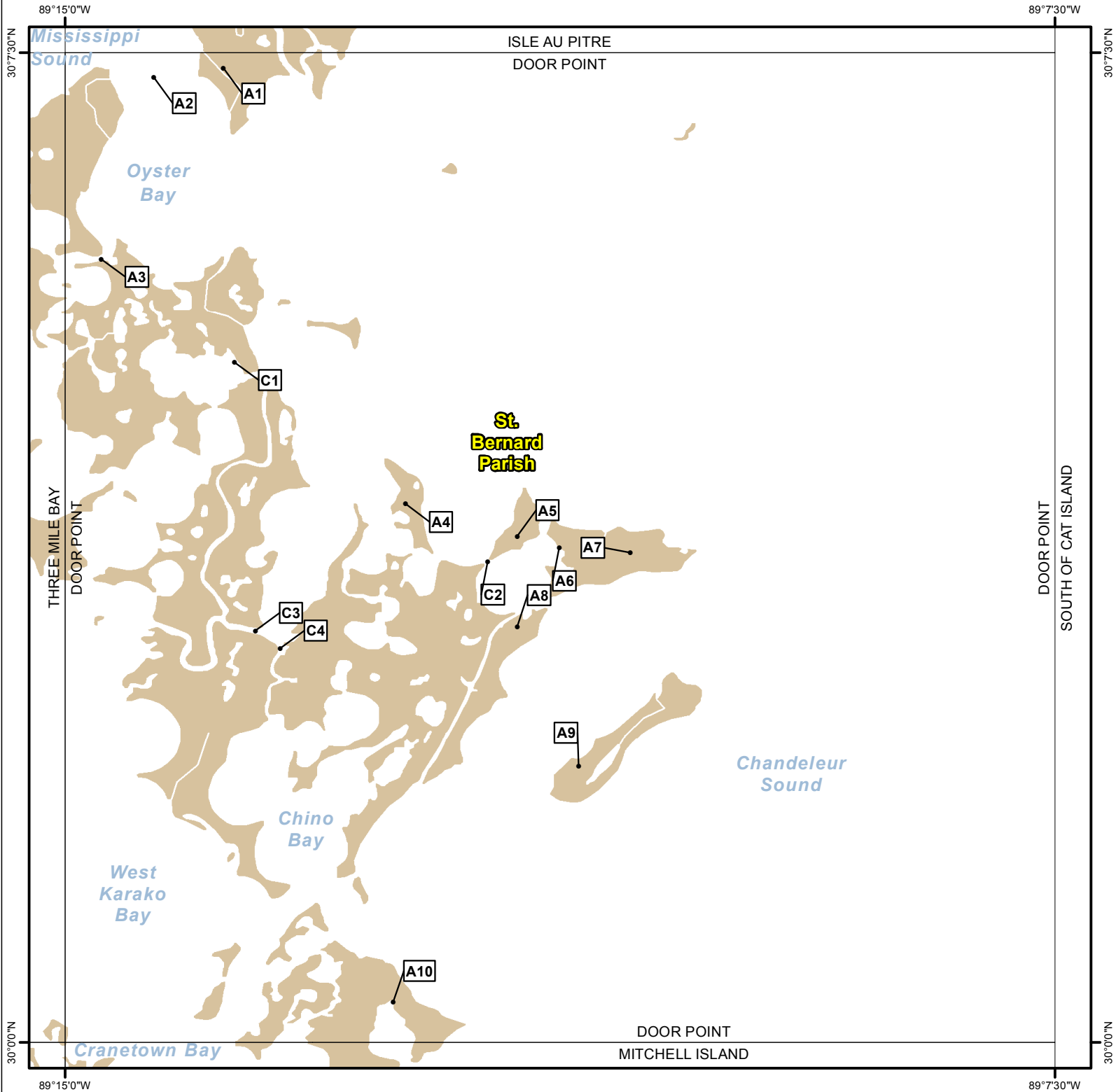
Site Information: C4		Location Information	
<b>Name:</b>	Johnson Bay Washout	<b>Parish:</b>	St. Bernard
<b>Priority:</b>	C	<b>Quad Name:</b>	Three Mile Bay
<b>Site Alias:</b>	None	<b>Quad Number:</b>	3008962
<b>Site Description:</b> Small tidal channel		<b>Mile Marker:</b>	
		<b>Managed (Y/N)?:</b>	No
		<b>Latitude:</b>	30° 3' 20.847" N
		<b>Longitude:</b>	89° 18' 6.735" W
Response Considerations			
<b>Site Strategy:</b>	Deferred Action	<b>Site Strategy Comments:</b>	
<b>Site Waterbody Type:</b>	Entrance to Bays, etc		
<b>Current Wave Action:</b>	Breaking Waves >1.5 ft		
<b>Waterbody Opening:</b>	500-1000 ft		
Resources At Risk			
<b>ESI Code:</b>	10A	<b>Resources At Risk Comments:</b>	
		High Bio Diversity Sensitive Habitat	
Contact Information			
<b>Contact:</b>		<b>Special Contact:</b>	
Site Statistics			
<b>Submitted By:</b>	LDWF	<b>Submit Date:</b>	5/2/2012

Site Information: C5		Location Information	
Name:	Johnson Bay Washout	Parish:	St. Bernard
Priority:	C	Quad Name:	Three Mile Bay
Site Alias:	None	Quad Number:	3008962
Site Description:	Small tidal channel	Mile Marker:	
		Managed (Y/N)?:	No
		Latitude:	30° 3' 17.078" N
		Longitude:	89° 17' 15.339" W
Response Considerations			
Site Strategy:	Deferred Action	Site Strategy Comments:	
Site Waterbody Type:	Entrance to Bays, etc		
Current Wave Action:	Breaking Waves >1.5 ft		
Waterbody Opening:	500-1000 ft		
Resources At Risk			
ESI Code:	10A	Resources At Risk Comments: High Bio Diversity Sensitive Habitat	
Contact Information			
Contact:		Special Contact:	
Site Statistics			
Submitted By:	LDWF	Submit Date: 5/2/2012	

Site Information: C6		Location Information	
<b>Name:</b>	Unnamed Tidal Inlet	<b>Parish:</b>	St. Bernard
<b>Priority:</b>	C	<b>Quad Name:</b>	Three Mile Bay
<b>Site Alias:</b>	None	<b>Quad Number:</b>	3008962
<b>Site Description:</b> Small tidal channel		<b>Mile Marker:</b>	
		<b>Managed (Y/N)?:</b> No	
		<b>Latitude:</b>	30° 2' 46.925" N
		<b>Longitude:</b>	89° 18' 40.314" W
Response Considerations			
<b>Site Strategy:</b> Deferred Action		<b>Site Strategy Comments:</b>	
<b>Site Waterbody Type:</b> Entrance to Bays, etc			
<b>Current Wave Action:</b> Breaking Waves >1.5 ft			
<b>Waterbody Opening:</b> 1000-1500 ft			
Resources At Risk			
<b>ESI Code:</b> 10A		<b>Resources At Risk Comments:</b> High Bio Diversity Sensitive Habitat	
Contact Information			
<b>Contact:</b>		<b>Special Contact:</b>	
Site Statistics			
<b>Submitted By:</b> LDWF		<b>Submit Date:</b> 5/2/2012	

Site Information: C7		Location Information	
<b>Name:</b>	Unnamed Tidal Inlet	<b>Parish:</b>	St. Bernard
<b>Priority:</b>	C	<b>Quad Name:</b>	Three Mile Bay
<b>Site Alias:</b>	None	<b>Quad Number:</b>	3008962
<b>Site Description:</b> Small tidal channel		<b>Mile Marker:</b>	
		<b>Managed (Y/N)?:</b> No	
		<b>Latitude:</b>	30° 2' 22.940" N
		<b>Longitude:</b>	89° 16' 52.381" W
Response Considerations			
<b>Site Strategy:</b> Deferred Action		<b>Site Strategy Comments:</b>	
<b>Site Waterbody Type:</b> Entrance to Bays, etc			
<b>Current Wave Action:</b> Breaking Waves >1.5 ft			
<b>Waterbody Opening:</b> 500-1000 ft			
Resources At Risk			
<b>ESI Code:</b> 10A		<b>Resources At Risk Comments:</b> High Bio Diversity Sensitive Habitat	
Contact Information			
<b>Contact:</b>		<b>Special Contact:</b>	
Site Statistics			
<b>Submitted By:</b> LDWF		<b>Submit Date:</b> 5/2/2012	

# DOOR POINT Quad



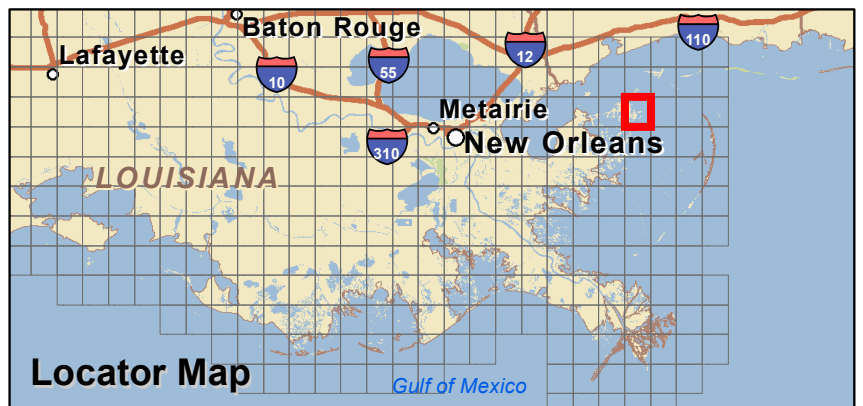
## Legend

- GRP Sites
- Quad Boundary
- ▭ Parish Boundaries



0 0.5 1 2 3 Kilometers

0 0.5 1 2 3 Miles



Site Information: A1		Location Information	
Name:		Parish:	St. Bernard
Priority: A		Quad Name:	Door Point
Site Alias: None		Quad Number:	3008963
Site Description: Bird Nesting Area		Mile Marker:	0
		Managed (Y/N)?:	No
		Latitude:	30° 7' 23.237" N
		Longitude:	89° 13' 48.099" W
Response Considerations			
Site Strategy: Deflection Booming		<b>Site Strategy Comments:</b>  Assigned Strategy for narrow tidal channel through the island. Straight coastline - Deferred Action.	
Site Waterbody Type: Narrow Tidal Channel			
Current Wave Action: Current >1 kt			
Waterbody Opening: 500-1000 ft			
Resources At Risk			
ESI Code: 10A		<b>Resources At Risk Comments:</b>  Oystercatchers; Black Skimmers; Terns	
Contact Information			
Contact: LDWF		Special Contact: LDWF	
Site Statistics			
Submitted By:		Submit Date: 5/16/2012	

Site Information: A2		Location Information	
<b>Name:</b>	Grand Pass	<b>Parish:</b>	St. Bernard
<b>Priority:</b>	A	<b>Quad Name:</b>	Door Point
<b>Site Alias:</b>	None	<b>Quad Number:</b>	3008963
<b>Site Description:</b> Small tidal channel		<b>Mile Marker:</b>	
		<b>Managed (Y/N)?:</b> No	
		<b>Latitude:</b>	30° 7' 18.826" N
		<b>Longitude:</b>	89° 14' 19.537" W
Response Considerations			
<b>Site Strategy:</b> Deferred Action		<b>Site Strategy Comments:</b>	
<b>Site Waterbody Type:</b> Entrance to Bays, etc			
<b>Current Wave Action:</b> Breaking Waves >1.5 ft			
<b>Waterbody Opening:</b> >2500 ft			
Resources At Risk			
<b>ESI Code:</b>		<b>Resources At Risk Comments:</b> High Bio Diversity Sensitive Habitat	
Contact Information			
<b>Contact:</b>		<b>Special Contact:</b>	
Site Statistics			
<b>Submitted By:</b> LDWF		<b>Submit Date:</b> 5/2/2012	

Site Information: A3		Location Information	
Name:	Oyster Bay	Parish:	St. Bernard
Priority:	A	Quad Name:	Door Point
Site Alias:	None	Quad Number:	3008963
Site Description:	Small tidal channel	Mile Marker:	
		Managed (Y/N)?:	No
		Latitude:	30° 5' 56.164" N
		Longitude:	89° 14' 43.522" W
Response Considerations			
Site Strategy:	Deferred Action	Site Strategy Comments:	
Site Waterbody Type:	Entrance to Bays, etc		
Current Wave Action:	Breaking Waves >1.5 ft		
Waterbody Opening:	500-1000 ft		
Resources At Risk			
ESI Code:	10A	Resources At Risk Comments: High Bio Diversity Sensitive Habitat	
Contact Information			
Contact:		Special Contact:	
Site Statistics			
Submitted By:	LDWF	Submit Date: 5/2/2012	

Site Information: A4		Location Information	
<b>Name:</b>	Unnamed Bird Nesting Area	<b>Parish:</b>	St. Bernard
<b>Priority:</b>	A	<b>Quad Name:</b>	Door Point
<b>Site Alias:</b>	None	<b>Quad Number:</b>	3008963
<b>Site Description:</b>	Bird Nesting Area	<b>Mile Marker:</b>	0
		<b>Managed (Y/N)?:</b>	
		<b>Latitude:</b>	30° 4' 4.816" N
		<b>Longitude:</b>	89° 12' 25.277" W
Response Considerations			
<b>Site Strategy:</b>	Deferred Action	<b>Site Strategy Comments:</b>	
<b>Site Waterbody Type:</b>	Straight Coastline		
<b>Current Wave Action:</b>	Breaking Waves >1.5 ft		
<b>Waterbody Opening:</b>	Not Applicable		
Resources At Risk			
<b>ESI Code:</b>	10A	<b>Resources At Risk Comments:</b>	
		Brown Pelicans; Black Skimmers; Terns	
Contact Information			
<b>Contact:</b>	LDWF; USFWS	<b>Special Contact:</b>	
Site Statistics			
<b>Submitted By:</b>	USFWS	<b>Submit Date:</b> 5/16/2012	

Site Information: A5		Location Information	
<b>Name:</b>	Unnamed Bird Nesting Area	<b>Parish:</b>	St. Bernard
<b>Priority:</b>	A	<b>Quad Name:</b>	Door Point
<b>Site Alias:</b>	None	<b>Quad Number:</b>	3008963
<b>Site Description:</b>		<b>Mile Marker:</b>	
		<b>Managed (Y/N)?:</b>	
		<b>Latitude:</b>	30° 3' 50.278" N
		<b>Longitude:</b>	89° 11' 34.361" W
Response Considerations			
<b>Site Strategy:</b> Exclusion Booming		<b>Site Strategy Comments:</b>  Assigned Strategy for narrow tidal channel through the island. Straight coastline - Deferred Action.	
<b>Site Waterbody Type:</b> Narrow Tidal Channel			
<b>Current Wave Action:</b> Currents <1 kt			
<b>Waterbody Opening:</b> < 500 ft			
Resources At Risk			
<b>ESI Code:</b>		<b>Resources At Risk Comments:</b>	
Contact Information			
<b>Contact:</b>		<b>Special Contact:</b>	
Site Statistics			
<b>Submitted By:</b> LDWF / B-3022:USFWS		<b>Submit Date:</b> 20120516	

Site Information: A6		Location Information	
<b>Name:</b>	Unnamed Bird Nesting Area	<b>Parish:</b>	St. Bernard
<b>Priority:</b>	A	<b>Quad Name:</b>	Door Point
<b>Site Alias:</b>	None	<b>Quad Number:</b>	3008963
<b>Site Description:</b> Bird Nesting Area		<b>Mile Marker:</b>	0
		<b>Managed (Y/N)?:</b>	No
		<b>Latitude:</b>	30° 3' 45.009" N
		<b>Longitude:</b>	89° 11' 15.379" W
Response Considerations			
<b>Site Strategy:</b>	Exclusion Booming	<b>Site Strategy Comments:</b>  Assigned Strategy for narrow tidal channel through the island. Straight coastline - Deferred Action.	
<b>Site Waterbody Type:</b>	Narrow Tidal Channel		
<b>Current Wave Action:</b>	Currents <1 kt		
<b>Waterbody Opening:</b>	< 500 ft		
Resources At Risk			
<b>ESI Code:</b>	10A	<b>Resources At Risk Comments:</b>  Brown Pelicans	
Contact Information			
<b>Contact:</b>	LDWF	<b>Special Contact:</b>	LDWF
Site Statistics			
<b>Submitted By:</b>	LDWF	<b>Submit Date:</b>	5/16/2012

Site Information: A7		Location Information	
<b>Name:</b>	Unnamed Bird Nesting Area	<b>Parish:</b>	St. Bernard
<b>Priority:</b>	A	<b>Quad Name:</b>	Door Point
<b>Site Alias:</b>	None	<b>Quad Number:</b>	3008963
<b>Site Description:</b>	Bird Nesting Area	<b>Mile Marker:</b>	0
		<b>Managed (Y/N)?:</b>	No
		<b>Latitude:</b>	30° 3' 42.628" N
		<b>Longitude:</b>	89° 10' 43.141" W
Response Considerations			
<b>Site Strategy:</b>	Exclusion Booming	<b>Site Strategy Comments:</b>  Assigned Strategy for narrow tidal channel through the island. Straight coastline - Deferred Action.	
<b>Site Waterbody Type:</b>	Narrow Tidal Channel		
<b>Current Wave Action:</b>	Currents <1 kt		
<b>Waterbody Opening:</b>	500-1000 ft		
Resources At Risk			
<b>ESI Code:</b>	10A	<b>Resources At Risk Comments:</b>  Brown Pelicans; Gulls; Roseate Spoonbills; Terns; Ibis	
Contact Information			
<b>Contact:</b>	LDWF	<b>Special Contact:</b>	LDWF
Site Statistics			
<b>Submitted By:</b>	LDWF	<b>Submit Date:</b>	5/16/2012

Site Information: A8		Location Information	
<b>Name:</b>	Unnamed Bird Nesting Area	<b>Parish:</b>	St. Bernard
<b>Priority:</b>	A	<b>Quad Name:</b>	Door Point
<b>Site Alias:</b>	None	<b>Quad Number:</b>	3008963
<b>Site Description:</b>		<b>Mile Marker:</b>	
		<b>Managed (Y/N)?:</b>	
		<b>Latitude:</b>	30° 3' 9.204" N
		<b>Longitude:</b>	89° 11' 34.542" W
Response Considerations			
<b>Site Strategy:</b> Deferred Action		<b>Site Strategy Comments:</b>	
<b>Site Waterbody Type:</b> Straight Coastline			
<b>Current Wave Action:</b> Breaking Waves >1.5 ft			
<b>Waterbody Opening:</b> Not Applicable			
Resources At Risk			
<b>ESI Code:</b>		<b>Resources At Risk Comments:</b>	
Contact Information			
<b>Contact:</b>		<b>Special Contact:</b>	
Site Statistics			
<b>Submitted By:</b> LDWF / B-3020:USFWS		<b>Submit Date:</b> 20120516	

Site Information: A9		Location Information	
<b>Name:</b>	Brush Island	<b>Parish:</b>	St. Bernard
<b>Priority:</b>	A	<b>Quad Name:</b>	Door Point
<b>Site Alias:</b>	None	<b>Quad Number:</b>	3008963
<b>Site Description:</b> Bird Rookery; colony		<b>Mile Marker:</b>	
		<b>Managed (Y/N)?:</b> No	
		<b>Latitude:</b>	30° 2' 5.737" N
		<b>Longitude:</b>	89° 11' 6.586" W
Response Considerations			
<b>Site Strategy:</b> Deferred Action		<b>Site Strategy Comments:</b>	
<b>Site Waterbody Type:</b> Straight Coastline			
<b>Current Wave Action:</b> Breaking Waves >1.5 ft			
<b>Waterbody Opening:</b> Not Applicable			
Resources At Risk			
<b>ESI Code:</b> 10A		<b>Resources At Risk Comments:</b> Large Pelican colony; Nesting terns; Egrets & Gulls	
Contact Information			
<b>Contact:</b> LDWF		<b>Special Contact:</b>	
Site Statistics			
<b>Submitted By:</b> LDWF		<b>Submit Date:</b> 5/2/2012	

Site Information: A10		Location Information	
<b>Name:</b>	Unnamed Bird Nesting Area	<b>Parish:</b>	St. Bernard
<b>Priority:</b>	A	<b>Quad Name:</b>	Door Point
<b>Site Alias:</b>	None	<b>Quad Number:</b>	3008963
<b>Site Description:</b>	Bird Nesting Area	<b>Mile Marker:</b>	0
		<b>Managed (Y/N)?:</b>	No
		<b>Latitude:</b>	30° 0' 18.341" N
		<b>Longitude:</b>	89° 12' 30.807" W
Response Considerations			
<b>Site Strategy:</b>	Deflection Booming	<b>Site Strategy Comments:</b>  Assigned Strategy for narrow tidal channel through the island. Straight coastline - Deferred Action.	
<b>Site Waterbody Type:</b>	Narrow Tidal Channel		
<b>Current Wave Action:</b>	Current >1 kt		
<b>Waterbody Opening:</b>	< 500 ft		
Resources At Risk			
<b>ESI Code:</b>	10A	<b>Resources At Risk Comments:</b>  Nesting Black Skimmers; Terns; Gulls	
Contact Information			
<b>Contact:</b>	LDWF	<b>Special Contact:</b>	LDWF
Site Statistics			
<b>Submitted By:</b>	LDWF	<b>Submit Date:</b>	5/16/2012

Site Information: C1		Location Information	
Name:	Unnamed Tidal Inlet	Parish:	St. Bernard
Priority:	C	Quad Name:	Door Point
Site Alias:	None	Quad Number:	3008963
Site Description:	Small tidal channel	Mile Marker:	
		Managed (Y/N)?:	No
		Latitude:	30° 5' 9.265" N
		Longitude:	89° 13' 42.917" W
Response Considerations			
Site Strategy:	Deferred Action	Site Strategy Comments:	
Site Waterbody Type:	Entrance to Bays, etc		
Current Wave Action:	Breaking Waves >1.5 ft		
Waterbody Opening:	1500-2000 ft		
Resources At Risk			
ESI Code:	10A	Resources At Risk Comments: High Bio Diversity Sensitive Habitat	
Contact Information			
Contact:		Special Contact:	
Site Statistics			
Submitted By:	LDWF	Submit Date: 5/2/2012	

Site Information: C2		Location Information	
<b>Name:</b>	Door Point Lagoon	<b>Parish:</b>	St. Bernard
<b>Priority:</b>	C	<b>Quad Name:</b>	Door Point
<b>Site Alias:</b>	None	<b>Quad Number:</b>	3008963
<b>Site Description:</b> Small tidal channel		<b>Mile Marker:</b>	
		<b>Managed (Y/N)?:</b>	No
		<b>Latitude:</b>	30° 3' 38.678" N
		<b>Longitude:</b>	89° 11' 47.917" W
Response Considerations			
<b>Site Strategy:</b>	Deferred Action	<b>Site Strategy Comments:</b>	
<b>Site Waterbody Type:</b>	Entrance to Bays, etc		
<b>Current Wave Action:</b>	Breaking Waves >1.5 ft		
<b>Waterbody Opening:</b>	1500-2000 ft		
Resources At Risk			
<b>ESI Code:</b>	10A	<b>Resources At Risk Comments:</b>	
		High Bio Diversity Sensitive Habitat	
Contact Information			
<b>Contact:</b>		<b>Special Contact:</b>	
Site Statistics			
<b>Submitted By:</b>	LDWF	<b>Submit Date:</b>	5/2/2012

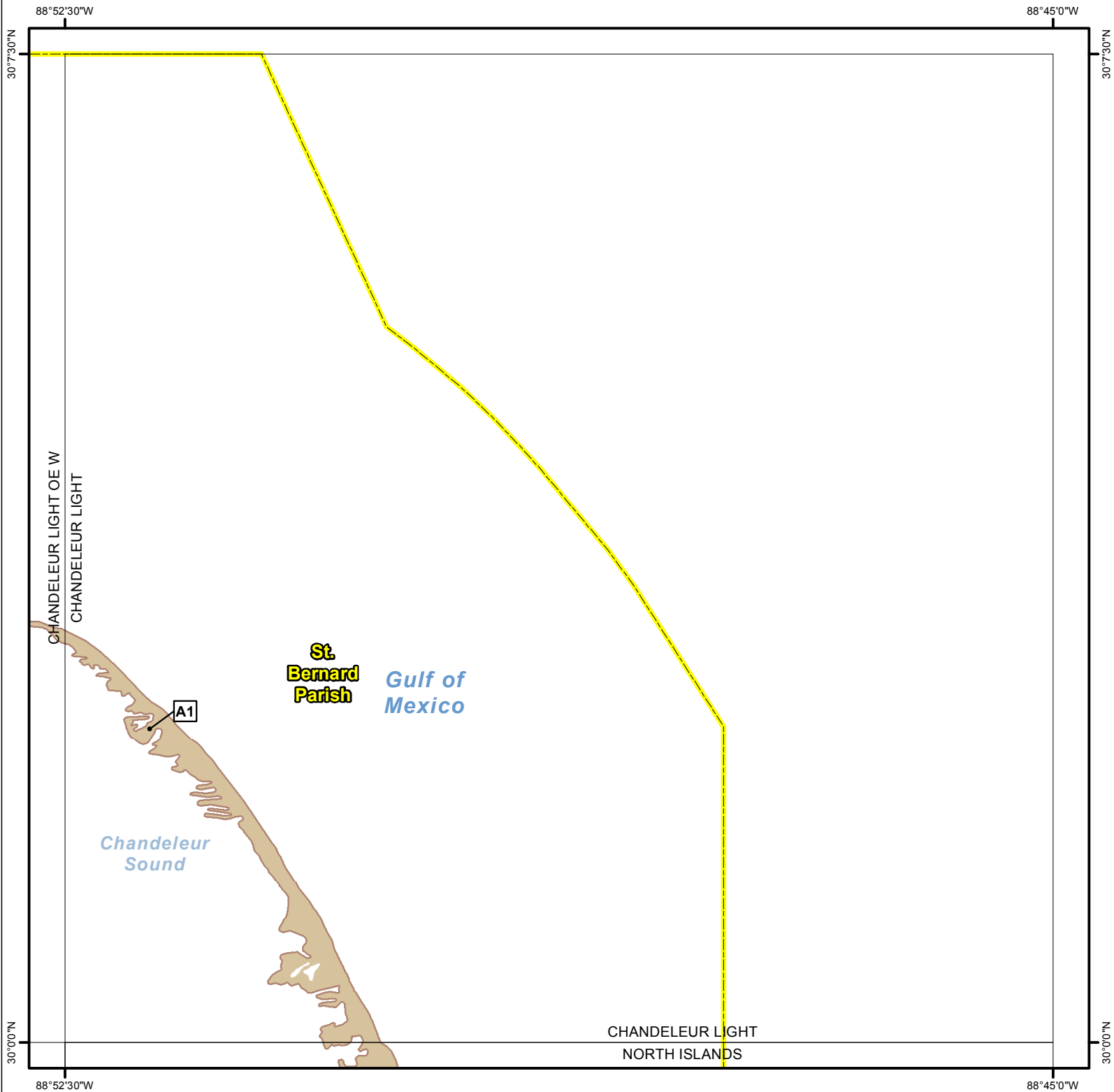
Site Information: C3		Location Information	
Name:	Jack Williams Bay	Parish:	St. Bernard
Priority:	C	Quad Name:	Door Point
Site Alias:	None	Quad Number:	3008963
Site Description:	Small tidal channel	Mile Marker:	
		Managed (Y/N)?:	No
		Latitude:	30° 3' 7.198" N
		Longitude:	89° 13' 33.494" W
Response Considerations			
Site Strategy:	Deflection Booming	Site Strategy Comments:	
Site Waterbody Type:	Narrow Tidal Channel		
Current Wave Action:	Current >1 kt		
Waterbody Opening:	500-1000 ft		
Resources At Risk			
ESI Code:	10A	Resources At Risk Comments: High Bio Diversity Sensitive Habitat	
Contact Information			
Contact:		Special Contact:	
Site Statistics			
Submitted By:	LDWF	Submit Date: 5/2/2012	

Site Information: C4		Location Information	
<b>Name:</b>	Unnamed Tidal Inlet	<b>Parish:</b>	St. Bernard
<b>Priority:</b>	C	<b>Quad Name:</b>	Door Point
<b>Site Alias:</b>	None	<b>Quad Number:</b>	3008963
<b>Site Description:</b> Small tidal channel		<b>Mile Marker:</b>	
		<b>Managed (Y/N)?:</b>	No
		<b>Latitude:</b>	30° 2' 59.275" N
		<b>Longitude:</b>	89° 13' 22.144" W
Response Considerations			
<b>Site Strategy:</b>	Deflection Booming	<b>Site Strategy Comments:</b>	
<b>Site Waterbody Type:</b>	Narrow Tidal Channel		
<b>Current Wave Action:</b>	Current >1 kt		
<b>Waterbody Opening:</b>	< 500 ft		
Resources At Risk			
<b>ESI Code:</b>	10A	<b>Resources At Risk Comments:</b>	
		High Bio Diversity Sensitive Habitat	
Contact Information			
<b>Contact:</b>		<b>Special Contact:</b>	
Site Statistics			
<b>Submitted By:</b>	LDWF	<b>Submit Date:</b>	5/2/2012

**New Orleans Area Contingency Plan**  
**Geographic Response Plan- St. Bernard Parish**

**This page is intentionally left blank**

# CHANDELEUR LIGHT Quad



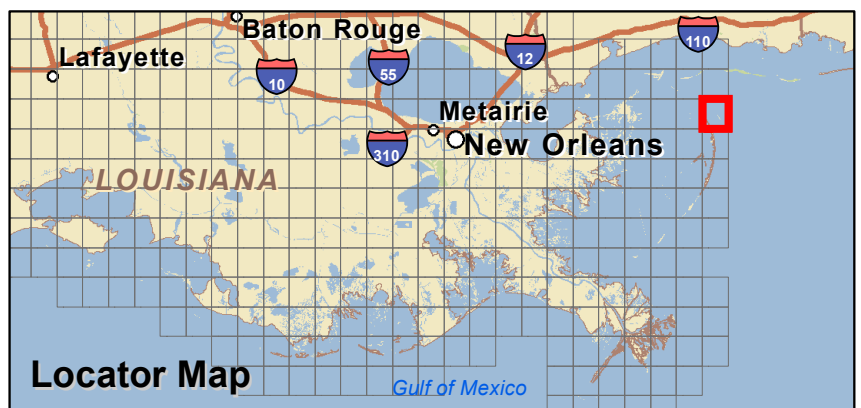
## Legend

- GRP Sites
- Quad Boundary
- ▬ Parish Boundaries



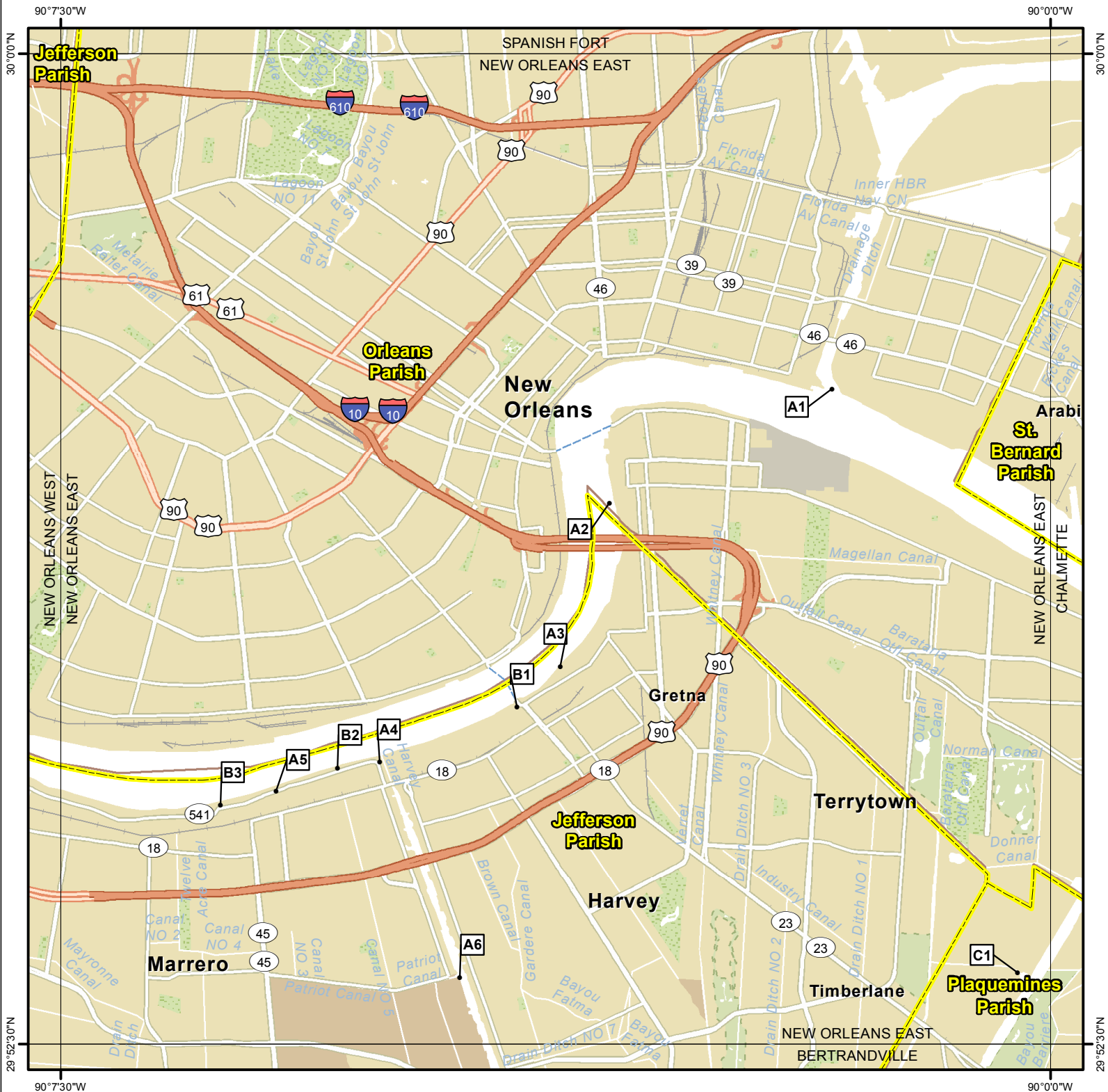
0 0.5 1 2 3 Kilometers

0 0.5 1 2 3 Miles



Site Information: A1		Location Information	
<b>Name:</b>	Chandeleur Island	<b>Parish:</b>	St. Bernard
<b>Priority:</b>	A	<b>Quad Name:</b>	Chandeleur Light
<b>Site Alias:</b>	Breton National Wildlife Refuge	<b>Quad Number:</b>	3008858
<b>Site Description:</b> Tidal inlets - all major Gulf facing inlets		<b>Mile Marker:</b>	
		<b>Managed (Y/N)?:</b> Yes	
		<b>Latitude:</b>	30° 2' 22.782" N
		<b>Longitude:</b>	88° 51' 51.333" W
Response Considerations			
<b>Site Strategy:</b> Deflection Booming		<b>Site Strategy Comments:</b>  Assigned Strategy for narrow tidal channel through the island. Straight coastline - Deferred Action.	
<b>Site Waterbody Type:</b> Narrow Tidal Channel			
<b>Current Wave Action:</b> Current >1 kt			
<b>Waterbody Opening:</b> Not Applicable			
Resources At Risk			
<b>ESI Code:</b> 10A		<b>Resources At Risk Comments:</b>  High Bio Diversity Sensitive Habitat	
Contact Information			
<b>Contact:</b> USFWS		<b>Special Contact:</b>	
Site Statistics			
<b>Submitted By:</b> LDWF		<b>Submit Date:</b> 5/2/2012	

# NEW ORLEANS EAST Quad



## Legend

- GRP Sites
- Quad Boundary
- ▭ Parish Boundaries



Kilometers

0 0.5 1 2 3

Miles

0 0.5 1 2 3



Site Information: A1		Location Information	
Name:	Intercoastal Waterway	Parish:	Orleans
Priority:	A	Quad Name:	New Orleans East
Site Alias:	ICW	Quad Number:	2909008
Site Description:	Sensitive Area	Mile Marker:	0
		Managed (Y/N)?:	
		Latitude:	29° 57' 27.812" N
		Longitude:	90° 1' 39.333" W
Response Considerations			
Site Strategy:	Multi-Layer Deflection Booming	Site Strategy Comments: Notification to Site Manager (Locks).	
Site Waterbody Type:	Narrow Channel		
Current Wave Action:	Currents <1 kt		
Waterbody Opening:	< 500 ft		
Resources At Risk			
ESI Code:		Resources At Risk Comments: N/A	
Contact Information			
Contact:		Special Contact:	
Site Statistics			
Submitted By:	DEQ	Submit Date: 5/16/2012	

Site Information: A2		Location Information	
Name:	Algiers Water Intake	Parish:	Orleans
Priority:	A	Quad Name:	New Orleans East
Site Alias:	None	Quad Number:	2909008
Site Description:	Water Intake	Mile Marker:	95.5
		Managed (Y/N)?:	
		Latitude:	29° 56' 35.872" N
		Longitude:	90° 3' 20.489" W
Response Considerations			
Site Strategy:	Notification to Site Manager	Site Strategy Comments:	
Site Waterbody Type:	Rivers or Large Streams		
Current Wave Action:	Currents >2 kts		
Waterbody Opening:	Not Applicable		
Resources At Risk			
ESI Code:	10C	Resources At Risk Comments: Drinking Water	
Contact Information			
Contact:		Special Contact:	
Site Statistics			
Submitted By:	Paul Reeb	Submit Date: 4/30/2012	

Site Information: A3		Location Information	
Name:	Gretna Water Intake	Parish:	Jefferson
Priority:	A	Quad Name:	New Orleans East
Site Alias:	None	Quad Number:	2909008
Site Description:	Water Intake	Mile Marker:	95.7
		Managed (Y/N)?:	No
		Latitude:	29° 55' 21.540" N
		Longitude:	90° 3' 42.830" W
Response Considerations			
Site Strategy:	Notification to Site Manager	Site Strategy Comments:	
Site Waterbody Type:	Rivers or Large Streams		
Current Wave Action:	Currents >2 kts		
Waterbody Opening:	Not Applicable		
Resources At Risk			
ESI Code:	10C	Resources At Risk Comments: Drinking Water	
Contact Information			
Contact:	City of Gretna	Special Contact: 504-363-1540	
Site Statistics			
Submitted By:	Jefferson Parish HAZMAT	Submit Date: 4/24/2012	

Site Information: A4		Location Information	
Name:	Harvey Canal	Parish:	Jefferson
Priority:	A	Quad Name:	New Orleans East
Site Alias:	None	Quad Number:	2909008
Site Description:	Lock	Mile Marker:	
		Managed (Y/N)?:	No
		Latitude:	29° 54' 38.028" N
		Longitude:	90° 5' 5.102" W
Response Considerations			
Site Strategy:	Notification to Site Manager	Site Strategy Comments:	
Site Waterbody Type:	Narrow Channel		
Current Wave Action:	Current >1 kt		
Waterbody Opening:	< 500 ft		
Resources At Risk			
ESI Code:		Resources At Risk Comments: Sensitive Habitat	
Contact Information			
Contact:	Army Corps of Engineers	Special Contact:	
Site Statistics			
Submitted By:	Jefferson Parish - Env Aff.	Submit Date: 4/24/2012	

Site Information: A5		Location Information	
Name:	West Bank Water Intake	Parish:	Jefferson
Priority:	A	Quad Name:	New Orleans East
Site Alias:	None	Quad Number:	2909008
Site Description:	Water Intake	Mile Marker:	99.1
		Managed (Y/N)?:	No
		Latitude:	29° 54' 25.143" N
		Longitude:	90° 5' 52.074" W
Response Considerations			
Site Strategy:	Notification to Site Manager	Site Strategy Comments:	
Site Waterbody Type:	Rivers or Large Streams		
Current Wave Action:	Currents >2 kts		
Waterbody Opening:	Not Applicable		
Resources At Risk			
ESI Code:	10C	Resources At Risk Comments: Water	
Contact Information			
Contact:	Jefferson Parrish Water Dept.	Special Contact: 504-349-5081	
Site Statistics			
Submitted By:	Jefferson Parish HAZMAT	Submit Date: 4/24/2012	

Site Information: A6		Location Information	
Name:	Harvey Pump Station	Parish:	Jefferson
Priority:	A	Quad Name:	New Orleans East
Site Alias:	None	Quad Number:	2909008
Site Description:	Pump Station	Mile Marker:	
		Managed (Y/N)?:	No
		Latitude:	29° 53' 0.287" N
		Longitude:	90° 4' 28.522" W
Response Considerations			
Site Strategy:	Notification to Site Manager	Site Strategy Comments:	
Site Waterbody Type:	Narrow Channel		
Current Wave Action:	Currents <1 kt		
Waterbody Opening:	< 500 ft		
Resources At Risk			
ESI Code:		Resources At Risk Comments: Water	
Contact Information			
Contact:	Jefferson Parish Drainage Department	Special Contact: 504-763-6752	
Site Statistics			
Submitted By:	Jefferson Parish Drainage Department	Submit Date: 4/24/2012	

Site Information: B1		Location Information	
Name:	International Matex Tank Terminal	Parish:	Jefferson
Priority:	B	Quad Name:	New Orleans East
Site Alias:	IMTT Gretna	Quad Number:	2909008
Site Description:	Tank Storage	Mile Marker:	97.3
		Managed (Y/N)?:	No
		Latitude:	29° 55' 3.264" N
		Longitude:	90° 4' 2.674" W
Response Considerations			
Site Strategy:	Notification to Site Manager	Site Strategy Comments:	
Site Waterbody Type:	Rivers or Large Streams		
Current Wave Action:	Currents >2 kts		
Waterbody Opening:	Not Applicable		
Resources At Risk			
ESI Code:	10C	Resources At Risk Comments: Water	
Contact Information			
Contact:	Darryl Daigs	Special Contact:	504-
Site Statistics			
Submitted By:	Jefferson Parish HAZMAT	Submit Date:	4/24/2012

Site Information: B2		Location Information	
Name:	Kinder Morgan	Parish:	Jefferson
Priority:	B	Quad Name:	New Orleans East
Site Alias:	DELTA Terminal	Quad Number:	2909008
Site Description:	Tank Storage	Mile Marker:	98.7
		Managed (Y/N)?:	No
		Latitude:	29° 54' 35.587" N
		Longitude:	90° 5' 24.136" W
Response Considerations			
Site Strategy:	Notification to Site Manager	Site Strategy Comments:	
Site Waterbody Type:	Rivers or Large Streams		
Current Wave Action:	Currents >2 kts		
Waterbody Opening:	Not Applicable		
Resources At Risk			
ESI Code:		Resources At Risk Comments: Water	
Contact Information			
Contact:	Jim Pasternak	Special Contact:	504-340-4911
Site Statistics			
Submitted By:	Jefferson Parish HAZMAT	Submit Date:	4/24/2012

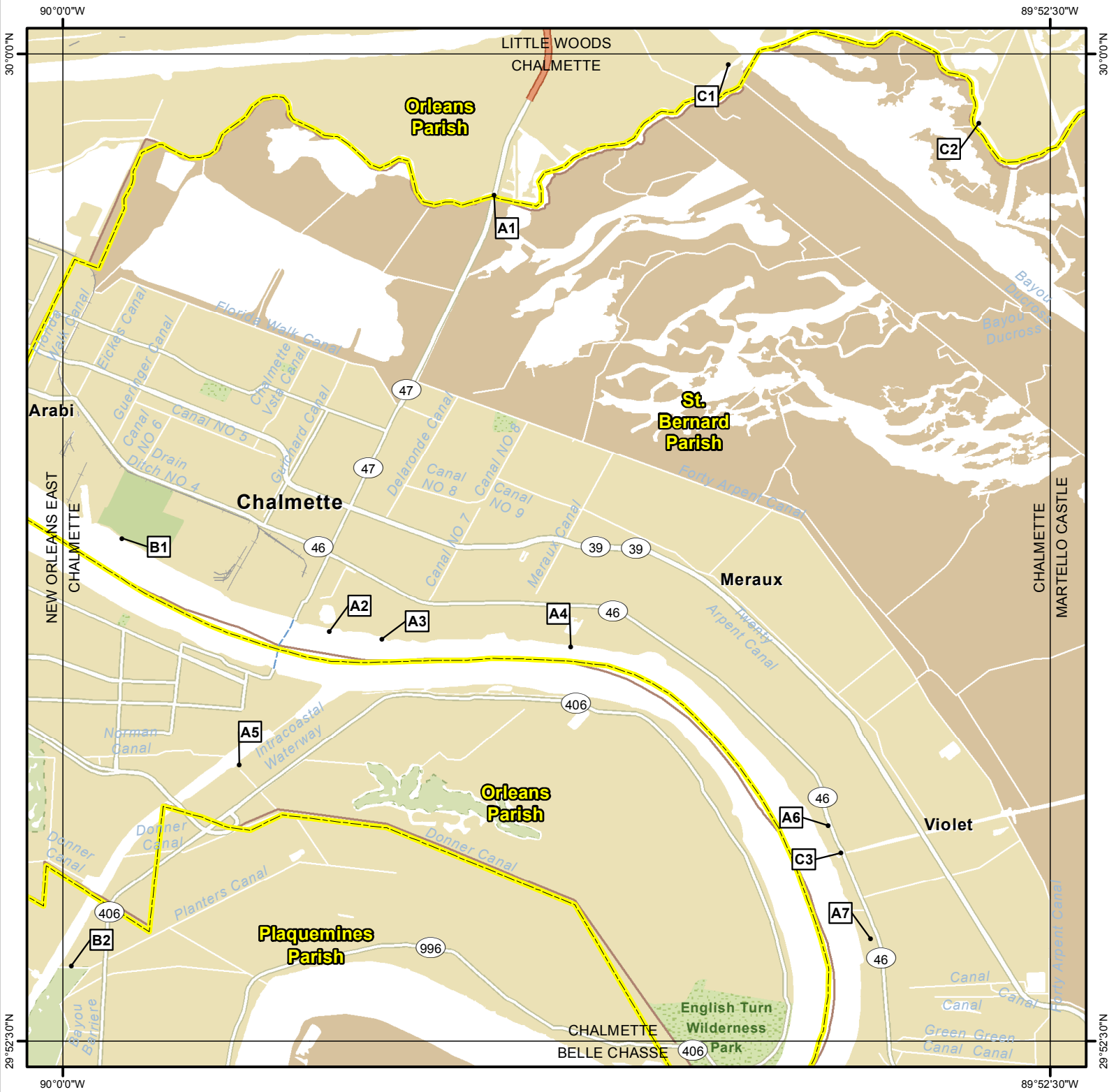
Site Information: B3		Location Information	
Name:	Magellan Terminal	Parish:	Jefferson
Priority:	B	Quad Name:	New Orleans East
Site Alias:	Omega	Quad Number:	2909008
Site Description:	Tank Storage	Mile Marker:	99.5
		Managed (Y/N)?:	No
		Latitude:	29° 54' 18.616" N
		Longitude:	90° 6' 17.400" W
Response Considerations			
Site Strategy:	Notification to Site Manager	Site Strategy Comments:	
Site Waterbody Type:	Rivers or Large Streams		
Current Wave Action:	Currents >2 kts		
Waterbody Opening:	Not Applicable		
Resources At Risk			
ESI Code:	10C	Resources At Risk Comments: Water	
Contact Information			
Contact:		Special Contact: 504-341-4255	
Site Statistics			
Submitted By:	Jefferson Parish HAZMAT	Submit Date: 4/24/2012	

Site Information: C1		Location Information	
Name:		Parish:	Plaquemines
Priority: C		Quad Name:	New Orleans East
Site Alias: None		Quad Number:	2909008
Site Description: Pumping Station		Mile Marker:	0
		Managed (Y/N)?:	
		Latitude:	29° 53' 2.466" N
		Longitude:	90° 0' 15.210" W
Response Considerations			
Site Strategy: Notification to Site Manager		Site Strategy Comments:	
Site Waterbody Type: Narrow Channel			
Current Wave Action: Currents <1 kt			
Waterbody Opening: < 500 ft			
Resources At Risk			
ESI Code: 10C		Resources At Risk Comments:  N/A	
Contact Information			
Contact:		Special Contact:	
Site Statistics			
Submitted By:		Submit Date: 5/16/2012	



**New Orleans Area Contingency Plan**  
**Geographic Response Plan- St. Bernard Parish**

**This page is intentionally left blank**

## CHALMETTE Quad



## Legend

- GRP Sites
-  Quad Boundary  
 Parish Boundaries



A horizontal scale bar with a black background and white markings. It is divided into four equal segments. The first two segments are solid black, and the last two are white with black outlines. The word "Kilometers" is written in black text to the right of the bar.

0   0.5   1            2            3

A number line from 0 to 3 with tick marks at 0, 0.5, 1, 2, and 3. A bar is drawn from 0 to 2, divided into four equal segments. The first and third segments are black, and the second and fourth segments are white.



## Locator Map

Site Information: A1		Location Information	
<b>Name:</b>	Bayou Bienvenue	<b>Parish:</b>	Orleans
<b>Priority:</b>	A	<b>Quad Name:</b>	Chalmette
<b>Site Alias:</b>	None	<b>Quad Number:</b>	2908901
<b>Site Description:</b> Sensitive Area		<b>Mile Marker:</b>	0
		<b>Managed (Y/N)?:</b>	
		<b>Latitude:</b>	29° 58' 55.762" N
		<b>Longitude:</b>	89° 56' 43.364" W
Response Considerations			
<b>Site Strategy:</b>	Diversion Booming to Collection Point	<b>Site Strategy Comments:</b>	
<b>Site Waterbody Type:</b>	Shallow Rivers		
<b>Current Wave Action:</b>	Currents <2 kts		
<b>Waterbody Opening:</b>	< 500 ft		
Resources At Risk			
<b>ESI Code:</b>	10A	<b>Resources At Risk Comments:</b>  N/A	
Contact Information			
<b>Contact:</b>		<b>Special Contact:</b>	
Site Statistics			
<b>Submitted By:</b> DEQ		<b>Submit Date:</b> 5/16/2012	

Site Information: A2		Location Information	
Name:	Chalmette Refining	Parish:	St. Bernard
Priority:	A	Quad Name:	Chalmette
Site Alias:	ExxonMobil	Quad Number:	2908901
Site Description:	Industrial water intake	Mile Marker:	88.5
		Managed (Y/N)?:	
		Latitude:	29° 55' 36.727" N
		Longitude:	89° 57' 58.479" W
Response Considerations			
Site Strategy:	Notification to Site Manager	Site Strategy Comments:	
Site Waterbody Type:	Rivers or Large Streams		
Current Wave Action:	Currents >2 kts		
Waterbody Opening:	Not Applicable		
Resources At Risk			
ESI Code:		Resources At Risk Comments: Water intake	
Contact Information			
Contact:	504 301 8484	Special Contact:	
Site Statistics			
Submitted By:	St Bernard HS/EM	Submit Date: 5/12/2012	

Site Information: A3		Location Information	
Name:		Parish:	St. Bernard
Priority: A		Quad Name:	Chalmette
Site Alias: None		Quad Number:	2908901
Site Description: Water Intake		Mile Marker:	88.0
		Managed (Y/N)?:	No
		Latitude:	29° 55' 33.325" N
		Longitude:	89° 57' 34.665" W
Response Considerations			
Site Strategy: Notification to Site Manager		Site Strategy Comments:	
Site Waterbody Type: Rivers or Large Streams			
Current Wave Action: Currents >2 kts			
Waterbody Opening: Not Applicable			
Resources At Risk			
ESI Code:		Resources At Risk Comments:  Shut down could impact diversions projects for Lake Borgne.	
Contact Information			
Contact: Parish		Special Contact:	
Site Statistics			
Submitted By:		Submit Date: 5/2/2012	

Site Information: A4		Location Information	
<b>Name:</b>	Valero Meraux Refinery	<b>Parish:</b>	St. Bernard
<b>Priority:</b>	A	<b>Quad Name:</b>	Chalmette
<b>Site Alias:</b>	Old Murphy	<b>Quad Number:</b>	2908901
<b>Site Description:</b>	Dock and water intake noncontact cooling water	<b>Mile Marker:</b>	87.0
		<b>Managed (Y/N)?:</b>	
		<b>Latitude:</b>	29° 55' 29.923" N
		<b>Longitude:</b>	89° 56' 8.479" W
Response Considerations			
<b>Site Strategy:</b>	Notification to Site Manager	<b>Site Strategy Comments:</b>	
<b>Site Waterbody Type:</b>	Rivers or Large Streams		
<b>Current Wave Action:</b>	Currents >2 kts		
<b>Waterbody Opening:</b>	Not Applicable		
Resources At Risk			
<b>ESI Code:</b>	10C	<b>Resources At Risk Comments:</b>	
		Water intake and industrial doc	
Contact Information			
<b>Contact:</b>	5042714141	<b>Special Contact:</b>	
Site Statistics			
<b>Submitted By:</b>	Valero Meraux Refinery	<b>Submit Date:</b> 5/2/2012	

Site Information: A5		Location Information	
Name:	Pumping Station # 11	Parish:	Orleans
Priority:	A	Quad Name:	Chalmette
Site Alias:	None	Quad Number:	2908901
Site Description:	Pumping Station	Mile Marker:	
		Managed (Y/N)?:	
		Latitude:	29° 54' 36.066" N
		Longitude:	89° 58' 39.491" W
Response Considerations			
Site Strategy:	Notification to Site Manager	Site Strategy Comments:	
Site Waterbody Type:	Narrow Channel		
Current Wave Action:	Currents <1 kt		
Waterbody Opening:	Not Applicable		
Resources At Risk			
ESI Code:		Resources At Risk Comments:  None	
Contact Information			
Contact:		Special Contact:	
Site Statistics			
Submitted By:	Paul Reeb	Submit Date: 4/30/2012	

Site Information: A6		Location Information	
<b>Name:</b>	Violet Canal	<b>Parish:</b>	St. Bernard
<b>Priority:</b>	A	<b>Quad Name:</b>	Chalmette
<b>Site Alias:</b>	None	<b>Quad Number:</b>	2908901
<b>Site Description:</b> Lake Borgne diversion		<b>Mile Marker:</b>	84.0
		<b>Managed (Y/N)?:</b>	No
		<b>Latitude:</b>	29° 54' 8.273" N
		<b>Longitude:</b>	89° 54' 11.108" W
Response Considerations			
<b>Site Strategy:</b>	Notification to Site Manager		
<b>Site Waterbody Type:</b>	Narrow Channel		
<b>Current Wave Action:</b>	Currents <1 kt		
<b>Waterbody Opening:</b>	Not Applicable		
<b>Site Strategy Comments:</b>			
Resources At Risk			
<b>ESI Code:</b>	10C		
<b>Resources At Risk Comments:</b>	None		
Contact Information			
<b>Contact:</b>	Lake Borgne Levee District		<b>Special Contact:</b>
Site Statistics			
<b>Submitted By:</b>	<b>Submit Date:</b> 5/2/2012		

Site Information: A7		Location Information	
<b>Name:</b>	Targa\Yscloskey Gas Plant	<b>Parish:</b>	St. Bernard
<b>Priority:</b>	A	<b>Quad Name:</b>	Chalmette
<b>Site Alias:</b>	None	<b>Quad Number:</b>	2908901
<b>Site Description:</b>	Industrial water intake	<b>Mile Marker:</b>	83.0
		<b>Managed (Y/N)?:</b>	
		<b>Latitude:</b>	29° 53' 16.675" N
		<b>Longitude:</b>	89° 53' 51.830" W
Response Considerations			
<b>Site Strategy:</b>	Notification to Site Manager	<b>Site Strategy Comments:</b>	
<b>Site Waterbody Type:</b>	Rivers or Large Streams		
<b>Current Wave Action:</b>	Currents >2 kts		
<b>Waterbody Opening:</b>	Not Applicable		
Resources At Risk			
<b>ESI Code:</b>	10C	<b>Resources At Risk Comments:</b> water intake	
Contact Information			
<b>Contact:</b>	Targa Gas	<b>Special Contact:</b>	
Site Statistics			
<b>Submitted By:</b>	Brittany Breaux & Hilton Preau		<b>Submit Date:</b> 5/12/2012

Site Information: B1		Location Information	
<b>Name:</b>	Domino Sugar	<b>Parish:</b>	St. Bernard
<b>Priority:</b>	B	<b>Quad Name:</b>	Chalmette
<b>Site Alias:</b>	None	<b>Quad Number:</b>	2908901
<b>Site Description:</b> 3 Industrial water intakes		<b>Mile Marker:</b>	90.0
		<b>Managed (Y/N)?:</b>	
		<b>Latitude:</b>	29° 56' 19.253" N
		<b>Longitude:</b>	89° 59' 33.170" W
Response Considerations			
<b>Site Strategy:</b>	Notification to Site Manager	<b>Site Strategy Comments:</b>	
<b>Site Waterbody Type:</b>	Rivers or Large Streams		
<b>Current Wave Action:</b>	Currents >2 kts		
<b>Waterbody Opening:</b>	Not Applicable		
Resources At Risk			
<b>ESI Code:</b>		<b>Resources At Risk Comments:</b>	
		Water intake	
Contact Information			
<b>Contact:</b>	504 312 3301	<b>Special Contact:</b>	
Site Statistics			
<b>Submitted By:</b>	St Bernard HS/EM	<b>Submit Date:</b>	5/12/2012

Site Information: B2		Location Information	
Name:	Belle Chase Pump Station #2	Parish:	Plaquemines
Priority:	B	Quad Name:	Chalmette
Site Alias:	None	Quad Number:	2908901
Site Description:	Drainage pump station	Mile Marker:	78
		Managed (Y/N)?:	
		Latitude:	29° 53' 4.473" N
		Longitude:	89° 59' 56.048" W
Response Considerations			
Site Strategy:	Notification to Site Manager	Site Strategy Comments:	
Site Waterbody Type:	Narrow Channel		
Current Wave Action:	Currents <1 kt		
Waterbody Opening:	Not Applicable		
Resources At Risk			
ESI Code:		Resources At Risk Comments:  None	
Contact Information			
Contact:		Special Contact:	
Site Statistics			
Submitted By:	Robert Spears	Submit Date: 4/27/2012	

Site Information: C1		Location Information	
<b>Name:</b>	Bayou Bienvenue Locks	<b>Parish:</b>	Orleans
<b>Priority:</b>	C	<b>Quad Name:</b>	Chalmette
<b>Site Alias:</b>	None	<b>Quad Number:</b>	2908901
<b>Site Description:</b> Locks		<b>Mile Marker:</b>	0
		<b>Managed (Y/N)?:</b>	
		<b>Latitude:</b>	29° 59' 55.021" N
		<b>Longitude:</b>	89° 54' 56.583" W
Response Considerations			
<b>Site Strategy:</b>	Notification to Site Manager	<b>Site Strategy Comments:</b>	
<b>Site Waterbody Type:</b>	Narrow Channel		
<b>Current Wave Action:</b>	Currents <1 kt		
<b>Waterbody Opening:</b>	Not Applicable		
Resources At Risk			
<b>ESI Code:</b>	10D	<b>Resources At Risk Comments:</b>  N/A	
Contact Information			
<b>Contact:</b>		<b>Special Contact:</b>	
Site Statistics			
<b>Submitted By:</b> DEQ		<b>Submit Date:</b> 5/16/2012	

Site Information: C2		Location Information	
Name:	Unnamed Canal	Parish:	Orleans
Priority:	C	Quad Name:	Chalmette
Site Alias:	None	Quad Number:	2908901
Site Description:	Sensitive Area	Mile Marker:	0
		Managed (Y/N)?:	
		Latitude:	29° 59' 28.533" N
		Longitude:	89° 53' 2.606" W
Response Considerations			
Site Strategy:	Exclusion Booming	Site Strategy Comments:	
Site Waterbody Type:	Narrow Tidal Channel		
Current Wave Action:	Currents <1 kt		
Waterbody Opening:	< 500 ft		
Resources At Risk			
ESI Code:	10A	Resources At Risk Comments:  N/A	
Contact Information			
Contact:		Special Contact:	
Site Statistics			
Submitted By:	DEQ	Submit Date: 5/16/2012	

Site Information: C3		Location Information	
<b>Name:</b>	Central Wetlands Diversion (Violet)	<b>Parish:</b>	St. Bernard
<b>Priority:</b>	C	<b>Quad Name:</b>	Chalmette
<b>Site Alias:</b>	2-LA CPRA-C	<b>Quad Number:</b>	2908901
<b>Site Description:</b> Gated Box Culverts		<b>Mile Marker:</b>	
		<b>Managed (Y/N)?:</b>	
		<b>Latitude:</b>	29° 53' 55.730" N
		<b>Longitude:</b>	89° 54' 5.309" W
Response Considerations			
<b>Site Strategy:</b> Notification to Site Manager		<b>Site Strategy Comments:</b>  Requires Detailed Review. Todd Folse: Confirm diversion location. Note 2. The SiteName "Central Wetlands Diversion (Violet)" is a siphon in the Mississippi River that pumps freshwater into the marshes. The siphon is run by the Lake Borgne Levee District	
<b>Site Waterbody Type:</b> Narrow Channel			
<b>Current Wave Action:</b> Currents <1 kt			
<b>Waterbody Opening:</b> < 500 ft			
Resources At Risk			
<b>ESI Code:</b>		<b>Resources At Risk Comments:</b>  Restoration Project - Sediment Diversion	
Contact Information			
<b>Contact:</b>		<b>Special Contact:</b>	
Site Statistics			
<b>Submitted By:</b> LA CPRA		<b>Submit Date:</b> 6/28/2012	

**New Orleans Area Contingency Plan**  
**Geographic Response Plan- St. Bernard Parish**

**This page is intentionally left blank**

## MARTELLO CASTLE Quad



## Legend

- GRP Sites
- Quad Boundary
- Parish Boundaries

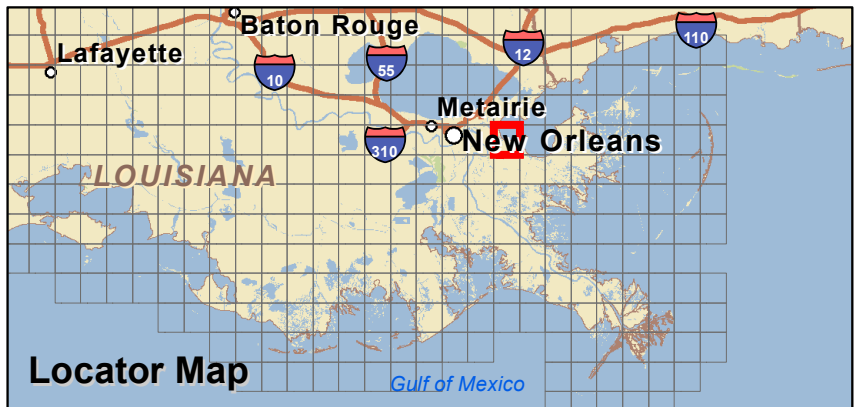


A scale bar with a black background and white markings. It is divided into three segments: a black segment from 0 to 10, a white segment from 10 to 15, and a black segment from 15 to 20. The word "Kilometers" is written to the right of the bar.

0   0.5   1   2   3

A horizontal scale bar with alternating black and white segments. The total length represents 1 mile. The word "Miles" is written at the right end of the bar.

0 0.5 1



## Locator Map

Site Information: A1		Location Information	
Name:	Bayou Bienvenue River Inlets	Parish:	Orleans
Priority:	A	Quad Name:	Martello Castle
Site Alias:	None	Quad Number:	2908902
Site Description:	Sensitive Area	Mile Marker:	0
		Managed (Y/N)?:	
		Latitude:	29° 59' 30.923" N
		Longitude:	89° 52' 0.216" W
Response Considerations			
Site Strategy:	Exclusion Booming	Site Strategy Comments:	
Site Waterbody Type:	Narrow Tidal Channel		
Current Wave Action:	Currents <1 kt		
Waterbody Opening:	500-1000 ft		
Resources At Risk			
ESI Code:	10A	Resources At Risk Comments:  N/A	
Contact Information			
Contact:		Special Contact:	
Site Statistics			
Submitted By:	DEQ	Submit Date: 5/16/2012	

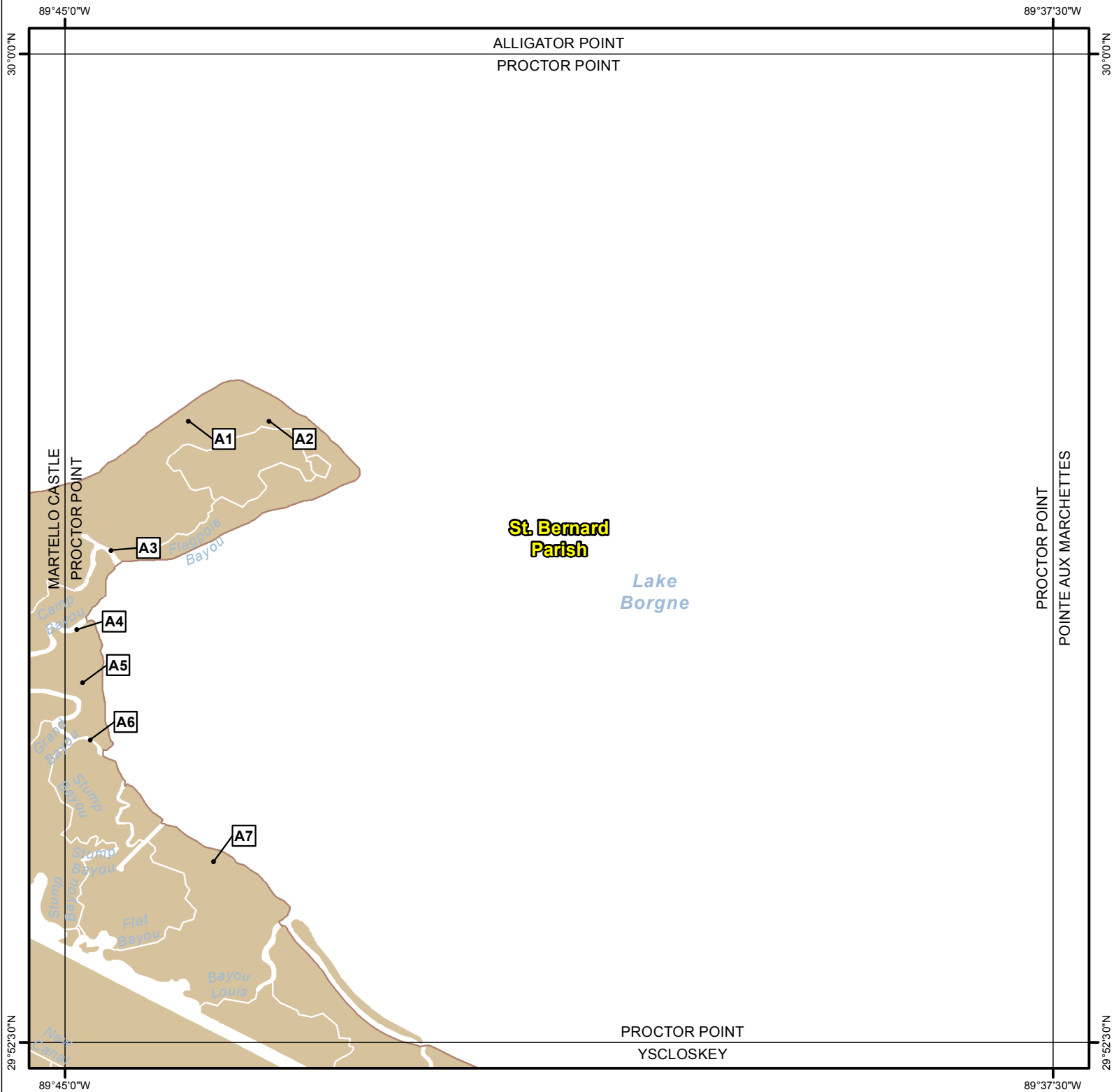
Site Information: A2		Location Information			
<b>Name:</b>	Martello Castle	<b>Parish:</b>	St. Bernard		
<b>Priority:</b>	A	<b>Quad Name:</b>	Martello Castle		
<b>Site Alias:</b>	None	<b>Quad Number:</b>	2908902		
<b>Site Description:</b> Breaches, Washovers		<b>Mile Marker:</b>			
		<b>Managed (Y/N)?:</b> Yes			
		<b>Latitude:</b>	29° 56' 35.696" N		
		<b>Longitude:</b>	89° 50' 20.335" W		
Response Considerations					
<b>Site Strategy:</b>		<b>Site Strategy Comments:</b>			
<b>Site Waterbody Type:</b> Entrance to Bays, etc					
<b>Current Wave Action:</b> Breaking Waves <1.5 ft and Currents >1 kt					
<b>Waterbody Opening:</b>					
Resources At Risk					
<b>ESI Code:</b> 10A		<b>Resources At Risk Comments:</b> High Bio Diversity Sensitive Habitat			
Contact Information					
<b>Contact:</b>		<b>Special Contact:</b>			
Site Statistics					
<b>Submitted By:</b> LDWF		<b>Submit Date:</b> 5/2/2012			

Site Information: A3		Location Information	
<b>Name:</b>	Lake Borgne Various Inlets	<b>Parish:</b>	St. Bernard
<b>Priority:</b>	A	<b>Quad Name:</b>	Martello Castle
<b>Site Alias:</b>	None	<b>Quad Number:</b>	2908902
<b>Site Description:</b> Various Inlets		<b>Mile Marker:</b>	0
		<b>Managed (Y/N)?:</b>	
		<b>Latitude:</b>	29° 56' 25.597" N
		<b>Longitude:</b>	89° 45' 46.172" W
Response Considerations			
<b>Site Strategy:</b>	Exclusion Booming	<b>Site Strategy Comments:</b>	
<b>Site Waterbody Type:</b>	Narrow Tidal Channel		
<b>Current Wave Action:</b>	Currents <1 kt		
<b>Waterbody Opening:</b>	< 500 ft		
Resources At Risk			
<b>ESI Code:</b>	10A	<b>Resources At Risk Comments:</b>	
		N/A	
Contact Information			
<b>Contact:</b>		<b>Special Contact:</b>	
Site Statistics			
<b>Submitted By:</b>	DEQ	<b>Submit Date:</b> 5/16/2012	

Site Information: A4		Location Information	
Name:		Parish:	St. Bernard
Priority: A		Quad Name:	Martello Castle
Site Alias: None		Quad Number:	2908902
Site Description: Inlet to scenic river		Mile Marker:	0
		Managed (Y/N)?:	No
		Latitude:	29° 56' 9.692" N
		Longitude:	89° 50' 7.130" W
Response Considerations			
Site Strategy: Exclusion Booming		Site Strategy Comments:  Notification to Site Manager for possible tidal flood gate closing.	
Site Waterbody Type: Narrow Tidal Channel			
Current Wave Action: Currents <1 kt			
Waterbody Opening: < 500 ft			
Resources At Risk			
ESI Code: 10D		Resources At Risk Comments:  Inlet to scenic river	
Contact Information			
Contact: LDWF		Special Contact: LDWF	
Site Statistics			
Submitted By: LDWF		Submit Date: 5/16/2012	

Site Information: A5		Location Information	
<b>Name:</b>	Shell Beach Bayou	<b>Parish:</b>	St. Bernard
<b>Priority:</b>	A	<b>Quad Name:</b>	Martello Castle
<b>Site Alias:</b>	None	<b>Quad Number:</b>	2908902
<b>Site Description:</b> Various Inlets		<b>Mile Marker:</b>	0
		<b>Managed (Y/N)?:</b>	
		<b>Latitude:</b>	29° 55' 20.498" N
		<b>Longitude:</b>	89° 48' 2.219" W
Response Considerations			
<b>Site Strategy:</b>	Exclusion Booming	<b>Site Strategy Comments:</b>  Various inlets between Shell Beach Bayou to Mosquito Bayou.	
<b>Site Waterbody Type:</b>	Narrow Tidal Channel		
<b>Current Wave Action:</b>	Currents <1 kt		
<b>Waterbody Opening:</b>	< 500 ft		
Resources At Risk			
<b>ESI Code:</b>	10A	<b>Resources At Risk Comments:</b>  N/A	
Contact Information			
<b>Contact:</b>		<b>Special Contact:</b>	
Site Statistics			
<b>Submitted By:</b>	DEQ	<b>Submit Date:</b> 5/16/2012	

# PROCTOR POINT Quad



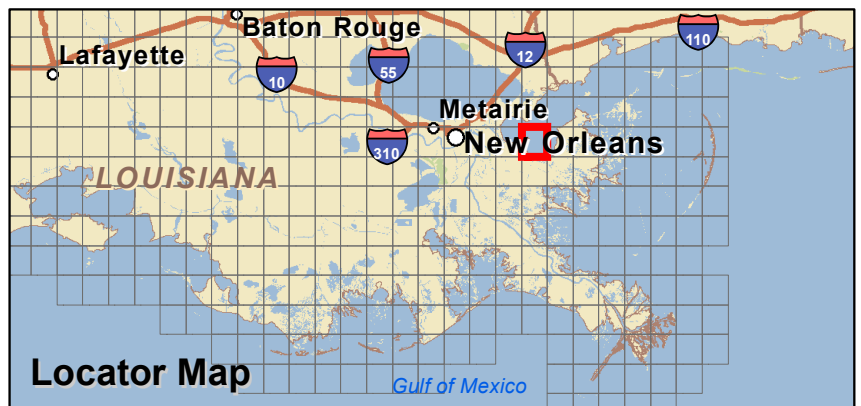
## Legend

- GRP Sites
- Quad Boundary
- ▭ Parish Boundaries



0 0.5 1 2 3 Kilometers

0 0.5 1 2 3 Miles



Site Information: A1		Location Information	
Name:	Procter Point North	Parish:	St. Bernard
Priority:	A	Quad Name:	Proctor Point
Site Alias:	None	Quad Number:	2908903
Site Description:	Various Inlets	Mile Marker:	0
		Managed (Y/N)?:	
		Latitude:	29° 57' 13.044" N
		Longitude:	89° 44' 3.807" W
Response Considerations			
Site Strategy:	Deferred Action	Site Strategy Comments:	
Site Waterbody Type:	Narrow Tidal Channel		
Current Wave Action:	Currents <1 kt		
Waterbody Opening:	1500-2000 ft		
Resources At Risk			
ESI Code:	10A	Resources At Risk Comments:  N/A	
Contact Information			
Contact:		Special Contact:	
Site Statistics			
Submitted By:	DEQ	Submit Date: 5/16/2012	

Site Information: A2		Location Information	
Name:	Procter Point East	Parish:	St. Bernard
Priority:	A	Quad Name:	Proctor Point
Site Alias:	None	Quad Number:	2908903
Site Description:	Various Inlets	Mile Marker:	0
		Managed (Y/N)?:	
		Latitude:	29° 57' 13.044" N
		Longitude:	89° 43' 27.081" W
Response Considerations			
Site Strategy:	Exclusion Booming	Site Strategy Comments:	
Site Waterbody Type:	Narrow Tidal Channel		
Current Wave Action:	Currents <1 kt		
Waterbody Opening:	500-1000 ft		
Resources At Risk			
ESI Code:	10A	Resources At Risk Comments:  N/A	
Contact Information			
Contact:		Special Contact:	
Site Statistics			
Submitted By:	DEQ	Submit Date: 5/16/2012	

Site Information: A3		Location Information	
Name:	Triple Bayou	Parish:	St. Bernard
Priority:	A	Quad Name:	Proctor Point
Site Alias:	None	Quad Number:	2908903
Site Description:	Small tidal channel	Mile Marker:	
		Managed (Y/N)?:	No
		Latitude:	29° 56' 14.150" N
		Longitude:	89° 44' 38.995" W
Response Considerations			
Site Strategy:	Exclusion Booming	Site Strategy Comments:	
Site Waterbody Type:	Narrow Tidal Channel		
Current Wave Action:	Currents <1 kt		
Waterbody Opening:	< 500 ft		
Resources At Risk			
ESI Code:	10A	Resources At Risk Comments: High Bio Diversity Sensitive Habitat	
Contact Information			
Contact:		Special Contact:	
Site Statistics			
Submitted By:	LDWF	Submit Date: 5/2/2012	

Site Information: A4		Location Information	
<b>Name:</b>	Triple Bayou	<b>Parish:</b>	St. Bernard
<b>Priority:</b>	A	<b>Quad Name:</b>	Proctor Point
<b>Site Alias:</b>	None	<b>Quad Number:</b>	2908903
<b>Site Description:</b> Small tidal channel		<b>Mile Marker:</b>	
		<b>Managed (Y/N)?:</b>	No
		<b>Latitude:</b>	29° 55' 37.978" N
		<b>Longitude:</b>	89° 44' 54.585" W
Response Considerations			
<b>Site Strategy:</b>	Exclusion Booming	<b>Site Strategy Comments:</b>	
<b>Site Waterbody Type:</b>	Narrow Tidal Channel		
<b>Current Wave Action:</b>	Currents <1 kt		
<b>Waterbody Opening:</b>	< 500 ft		
Resources At Risk			
<b>ESI Code:</b>	10A	<b>Resources At Risk Comments:</b>	
		High Bio Diversity Sensitive Habitat	
Contact Information			
<b>Contact:</b>		<b>Special Contact:</b>	
Site Statistics			
<b>Submitted By:</b>	LDWF	<b>Submit Date:</b>	5/2/2012

Site Information: A5		Location Information	
Name:	Grand Bayou Inlet	Parish:	St. Bernard
Priority:	A	Quad Name:	Proctor Point
Site Alias:	None	Quad Number:	2908903
Site Description:	Gulf Facing Inlet	Mile Marker:	0
		Managed (Y/N)?:	
		Latitude:	29° 55' 13.779" N
		Longitude:	89° 44' 51.888" W
Response Considerations			
Site Strategy:	Exclusion Booming	Site Strategy Comments:	
Site Waterbody Type:	Narrow Tidal Channel		
Current Wave Action:	Currents <1 kt		
Waterbody Opening:	500-1000 ft		
Resources At Risk			
ESI Code:	10A	Resources At Risk Comments:	
		None	
Contact Information			
Contact:		Special Contact:	
Site Statistics			
Submitted By:	LA CPRA/DNR	Submit Date: 5/16/2012	

Site Information: A6		Location Information	
Name:	Triple Bayou	Parish:	St. Bernard
Priority:	A	Quad Name:	Proctor Point
Site Alias:	None	Quad Number:	2908903
Site Description:	Small tidal channel	Mile Marker:	
		Managed (Y/N)?:	No
		Latitude:	29° 54' 47.976" N
		Longitude:	89° 44' 48.541" W
Response Considerations			
Site Strategy:	Exclusion Booming	Site Strategy Comments:	
Site Waterbody Type:	Narrow Tidal Channel		
Current Wave Action:	Currents <1 kt		
Waterbody Opening:	< 500 ft		
Resources At Risk			
ESI Code:	10A	Resources At Risk Comments: High Bio Diversity Sensitive Habitat	
Contact Information			
Contact:		Special Contact:	
Site Statistics			
Submitted By:	LDWF	Submit Date: 5/2/2012	

Site Information: A7		Location Information	
Name:	Unnamed Lake Borgne Inlets	Parish:	St. Bernard
Priority:	A	Quad Name:	Proctor Point
Site Alias:	None	Quad Number:	2908903
Site Description:	Various Sound Facing Inlets	Mile Marker:	0
		Managed (Y/N)?:	
		Latitude:	29° 53' 52.310" N
		Longitude:	89° 43' 52.153" W
Response Considerations			
Site Strategy:	Exclusion Booming	Site Strategy Comments:	
Site Waterbody Type:	Narrow Tidal Channel		
Current Wave Action:	Currents <1 kt		
Waterbody Opening:	500-1000 ft		
Resources At Risk			
ESI Code:	10A	Resources At Risk Comments:	
		None	
Contact Information			
Contact:		Special Contact:	
Site Statistics			
Submitted By:	LA CPRA/DNR	Submit Date: 5/16/2012	

## POINTE AUX MARCHETTES Quad



## Legend

- GRP Sites
- Quad Boundary
- Parish Boundaries



Site Information: A1		Location Information	
Name:	Jankes Bayou	Parish:	St. Bernard
Priority:	A	Quad Name:	Pointe Aux Marchettes
Site Alias:	Bayou Biloxi Wildlife Management Area	Quad Number:	2908904
Site Description:	Small tidal channel	Mile Marker:	
		Managed (Y/N)?:	Yes
		Latitude:	29° 53' 8.095" N
		Longitude:	89° 35' 25.915" W
Response Considerations			
Site Strategy:	Exclusion Booming	Site Strategy Comments:	
Site Waterbody Type:	Narrow Tidal Channel		
Current Wave Action:	Currents <1 kt		
Waterbody Opening:	500-1000 ft		
Resources At Risk			
ESI Code:	10A	Resources At Risk Comments: High Bio Diversity Sensitive Habitat	
Contact Information			
Contact:	LDWF	Special Contact:	
Site Statistics			
Submitted By:	LDWF	Submit Date: 5/2/2012	

Site Information: B1		Location Information	
Name:	Bayou Biloxi	Parish:	St. Bernard
Priority:	B	Quad Name:	Pointe Aux Marchettes
Site Alias:	Bayou Biloxi Wildlife Management Area	Quad Number:	2908904
Site Description:	Small tidal channel	Mile Marker:	
		Managed (Y/N)?:	Yes
		Latitude:	29° 59' 50.730" N
		Longitude:	89° 33' 25.189" W
Response Considerations			
Site Strategy:	Exclusion Booming	Site Strategy Comments:	
Site Waterbody Type:	Narrow Tidal Channel		
Current Wave Action:	Currents <1 kt		
Waterbody Opening:	< 500 ft		
Resources At Risk			
ESI Code:	10A	Resources At Risk Comments: High Bio Diversity Sensitive Habitat	
Contact Information			
Contact:	LDWF	Special Contact:	
Site Statistics			
Submitted By:	LDWF	Submit Date: 5/2/2012	

Site Information: B2		Location Information	
<b>Name:</b>	Bayou Biloxi	<b>Parish:</b>	St. Bernard
<b>Priority:</b>	B	<b>Quad Name:</b>	Pointe Aux Marchettes
<b>Site Alias:</b>	Bayou Biloxi Wildlife Management Area	<b>Quad Number:</b>	2908904
<b>Site Description:</b> Small tidal channel		<b>Mile Marker:</b>	
		<b>Managed (Y/N)?:</b>	Yes
		<b>Latitude:</b>	29° 59' 10.899" N
		<b>Longitude:</b>	89° 34' 28.459" W
Response Considerations			
<b>Site Strategy:</b>	Exclusion Booming	<b>Site Strategy Comments:</b>	
<b>Site Waterbody Type:</b>	Narrow Tidal Channel		
<b>Current Wave Action:</b>	Currents <1 kt		
<b>Waterbody Opening:</b>	< 500 ft		
Resources At Risk			
<b>ESI Code:</b>	10A	<b>Resources At Risk Comments:</b> High Bio Diversity Sensitive Habitat	
Contact Information			
<b>Contact:</b>	LDWF	<b>Special Contact:</b>	
Site Statistics			
<b>Submitted By:</b>	LDWF	<b>Submit Date:</b> 5/2/2012	

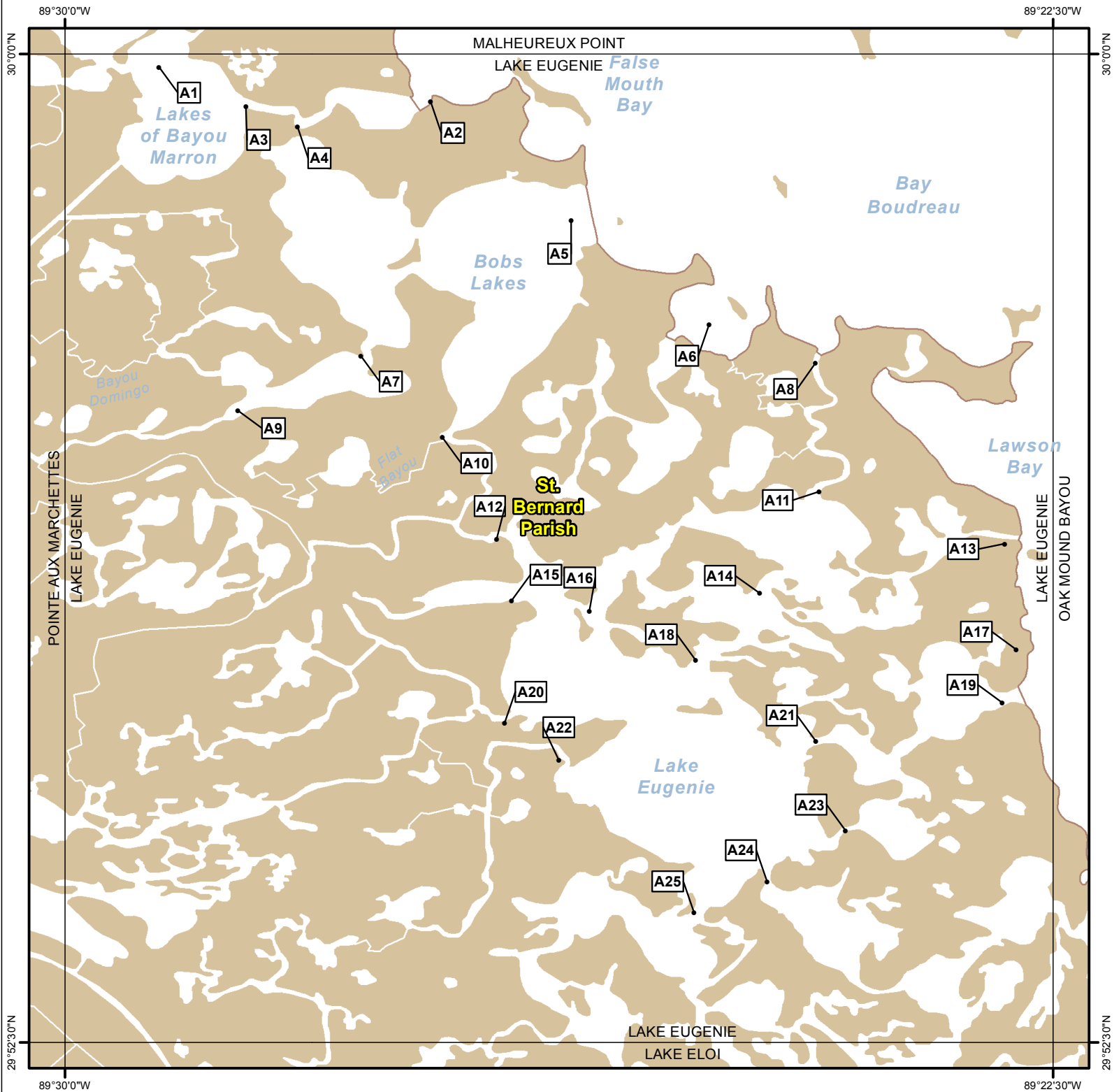
Site Information: B3		Location Information	
<b>Name:</b>	Unnamed Bayou	<b>Parish:</b>	St. Bernard
<b>Priority:</b>	B	<b>Quad Name:</b>	Pointe Aux Marchettes
<b>Site Alias:</b>	Bayou Biloxi Wildlife Management Area	<b>Quad Number:</b>	2908904
<b>Site Description:</b> Small tidal channel		<b>Mile Marker:</b>	
		<b>Managed (Y/N)?:</b>	Yes
		<b>Latitude:</b>	29° 58' 47.272" N
		<b>Longitude:</b>	89° 34' 10.052" W
Response Considerations			
<b>Site Strategy:</b>	Exclusion Booming	<b>Site Strategy Comments:</b>	
<b>Site Waterbody Type:</b>	Narrow Tidal Channel		
<b>Current Wave Action:</b>	Currents <1 kt		
<b>Waterbody Opening:</b>	< 500 ft		
Resources At Risk			
<b>ESI Code:</b>	10A	<b>Resources At Risk Comments:</b> High Bio Diversity Sensitive Habitat	
Contact Information			
<b>Contact:</b>	LDWF	<b>Special Contact:</b>	
Site Statistics			
<b>Submitted By:</b>	LDWF	<b>Submit Date:</b> 5/2/2012	

Site Information: B4		Location Information	
<b>Name:</b>	Unnamed Bayou	<b>Parish:</b>	St. Bernard
<b>Priority:</b>	B	<b>Quad Name:</b>	Pointe Aux Marchettes
<b>Site Alias:</b>	Bayou Biloxi Wildlife Management Area	<b>Quad Number:</b>	2908904
<b>Site Description:</b> Small tidal channel		<b>Mile Marker:</b>	
		<b>Managed (Y/N)?:</b>	Yes
		<b>Latitude:</b>	29° 57' 54.797" N
		<b>Longitude:</b>	89° 34' 7.304" W
Response Considerations			
<b>Site Strategy:</b>	Exclusion Booming	<b>Site Strategy Comments:</b>	
<b>Site Waterbody Type:</b>	Narrow Tidal Channel		
<b>Current Wave Action:</b>	Currents <1 kt		
<b>Waterbody Opening:</b>	< 500 ft		
Resources At Risk			
<b>ESI Code:</b>	10A	<b>Resources At Risk Comments:</b> High Bio Diversity Sensitive Habitat	
Contact Information			
<b>Contact:</b>	LDWF	<b>Special Contact:</b>	
Site Statistics			
<b>Submitted By:</b>	LDWF	<b>Submit Date:</b> 5/2/2012	

Site Information: B5		Location Information	
<b>Name:</b>	Unnamed Bayou	<b>Parish:</b>	St. Bernard
<b>Priority:</b>	B	<b>Quad Name:</b>	Pointe Aux Marchettes
<b>Site Alias:</b>	Bayou Biloxi Wildlife Management Area	<b>Quad Number:</b>	2908904
<b>Site Description:</b> Small tidal channel		<b>Mile Marker:</b>	
		<b>Managed (Y/N)?:</b>	Yes
		<b>Latitude:</b>	29° 55' 39.928" N
		<b>Longitude:</b>	89° 34' 56.576" W
Response Considerations			
<b>Site Strategy:</b>	Exclusion Booming	<b>Site Strategy Comments:</b>	
<b>Site Waterbody Type:</b>	Narrow Tidal Channel		
<b>Current Wave Action:</b>	Currents <1 kt		
<b>Waterbody Opening:</b>	< 500 ft		
Resources At Risk			
<b>ESI Code:</b>	10A	<b>Resources At Risk Comments:</b> High Bio Diversity Sensitive Habitat	
Contact Information			
<b>Contact:</b>	LDWF	<b>Special Contact:</b>	
Site Statistics			
<b>Submitted By:</b>	LDWF	<b>Submit Date:</b> 5/2/2012	

Site Information: B6		Location Information	
Name:	Unnamed Bayou	Parish:	St. Bernard
Priority:	B	Quad Name:	Pointe Aux Marchettes
Site Alias:	Bayou Biloxi Wildlife Management Area	Quad Number:	2908904
Site Description:	Small tidal channel	Mile Marker:	
		Managed (Y/N)?:	Yes
		Latitude:	29° 53' 55.637" N
		Longitude:	89° 35' 24.416" W
Response Considerations			
Site Strategy:	Exclusion Booming	Site Strategy Comments:	
Site Waterbody Type:	Narrow Tidal Channel		
Current Wave Action:	Currents <1 kt		
Waterbody Opening:	< 500 ft		
Resources At Risk			
ESI Code:	10A	Resources At Risk Comments: High Bio Diversity Sensitive Habitat	
Contact Information			
Contact:	LDWF	Special Contact:	
Site Statistics			
Submitted By:	LDWF	Submit Date: 5/2/2012	

# LAKE EUGENIE Quad



## Legend

- GRP Sites
- Quad Boundary
- Parish Boundaries

0 0.5 1 2 3 Kilometers

0 0.5 1 2 3 Miles



Site Information: A1		Location Information	
Name:	Lakes of Bayou Marron	Parish:	St. Bernard
Priority:	A	Quad Name:	Lake Eugenie
Site Alias:	Bayou Biloxi Wildlife Management Area	Quad Number:	2908905
Site Description:	Small tidal channel	Mile Marker:	
		Managed (Y/N)?:	Yes
		Latitude:	29° 59' 54.126" N
		Longitude:	89° 29' 17.146" W
Response Considerations			
Site Strategy:	Deferred Action	Site Strategy Comments: Alternative: Multi-layered Deflection	
Site Waterbody Type:	Entrance to Bays, etc		
Current Wave Action:	Breaking Waves <1.5 ft and Currents >1 kt		
Waterbody Opening:	>2500 ft		
Resources At Risk			
ESI Code:		Resources At Risk Comments: Oyster Beds	
Contact Information			
Contact:	LDWF	Special Contact:	
Site Statistics			
Submitted By:	LDWF	Submit Date: 5/2/2012	

Site Information: A2		Location Information	
<b>Name:</b>	Bayou Marron	<b>Parish:</b>	St. Bernard
<b>Priority:</b>	A	<b>Quad Name:</b>	Lake Eugenie
<b>Site Alias:</b>	None	<b>Quad Number:</b>	2908905
<b>Site Description:</b> Tidal Inlet		<b>Mile Marker:</b>	0
		<b>Managed (Y/N)?:</b>	
		<b>Latitude:</b>	29° 59' 38.404" N
		<b>Longitude:</b>	89° 27' 13.415" W
Response Considerations			
<b>Site Strategy:</b>	Deferred Action	<b>Site Strategy Comments:</b>	
<b>Site Waterbody Type:</b>	Entrance to Bays, etc		
<b>Current Wave Action:</b>	Breaking Waves >1.5 ft		
<b>Waterbody Opening:</b>	1000-1500 ft		
Resources At Risk			
<b>ESI Code:</b>	10A	<b>Resources At Risk Comments:</b>	
		None	
Contact Information			
<b>Contact:</b>		<b>Special Contact:</b>	
Site Statistics			
<b>Submitted By:</b>	DEQ	<b>Submit Date:</b> 5/16/2012	

Site Information: A3		Location Information	
<b>Name:</b>	Lakes of Bayou Marron	<b>Parish:</b>	St. Bernard
<b>Priority:</b>	A	<b>Quad Name:</b>	Lake Eugenie
<b>Site Alias:</b>	Bayou Biloxi Wildlife Management Area	<b>Quad Number:</b>	2908905
<b>Site Description:</b> Small tidal channel		<b>Mile Marker:</b>	
		<b>Managed (Y/N)?:</b>	Yes
		<b>Latitude:</b>	29° 59' 36.137" N
		<b>Longitude:</b>	89° 28' 37.528" W
Response Considerations			
<b>Site Strategy:</b>	Deflection Booming	<b>Site Strategy Comments:</b> Alternative: Multi-layered Deflection	
<b>Site Waterbody Type:</b>	Entrance to Bays, etc		
<b>Current Wave Action:</b>	Breaking Waves <1.5 ft and Currents >1 kt		
<b>Waterbody Opening:</b>	500-1000 ft		
Resources At Risk			
<b>ESI Code:</b>	10A	<b>Resources At Risk Comments:</b> Oyster Beds	
Contact Information			
<b>Contact:</b>	LDWF	<b>Special Contact:</b>	
Site Statistics			
<b>Submitted By:</b>	LDWF	<b>Submit Date:</b> 5/2/2012	

Site Information: A4		Location Information	
<b>Name:</b>	Bayou Marron	<b>Parish:</b>	St. Bernard
<b>Priority:</b>	A	<b>Quad Name:</b>	Lake Eugenie
<b>Site Alias:</b>	Bayou Biloxi Wildlife Management Area	<b>Quad Number:</b>	2908905
<b>Site Description:</b> Small tidal channel		<b>Mile Marker:</b>	
		<b>Managed (Y/N)?:</b>	Yes
		<b>Latitude:</b>	29° 59' 26.929" N
		<b>Longitude:</b>	89° 28' 14.185" W
Response Considerations			
<b>Site Strategy:</b>	Deflection Booming	<b>Site Strategy Comments:</b>	
<b>Site Waterbody Type:</b>	Entrance to Bays, etc		
<b>Current Wave Action:</b>	Breaking Waves <1.5 ft and Currents >1 kt		
<b>Waterbody Opening:</b>	< 500 ft		
Resources At Risk			
<b>ESI Code:</b>	10A	<b>Resources At Risk Comments:</b>	
		Oyster Beds	
Contact Information			
<b>Contact:</b>	LDWF	<b>Special Contact:</b>	
Site Statistics			
<b>Submitted By:</b>	LDWF	<b>Submit Date:</b> 5/2/2012	

Site Information: A5		Location Information	
Name:		Parish:	St. Bernard
Priority: A		Quad Name:	Lake Eugenie
Site Alias: Bayou Biloxi Wildlife Management Area		Quad Number:	2908905
Site Description: Small tidal channel		Mile Marker:	
		Managed (Y/N)?: Yes	
		Latitude:	29° 58' 44.313" N
		Longitude:	89° 26' 9.549" W
Response Considerations			
Site Strategy: Deferred Action		Site Strategy Comments:	
Site Waterbody Type: Entrance to Bays, etc			
Current Wave Action: Breaking Waves >1.5 ft			
Waterbody Opening: >2500 ft			
Resources At Risk			
ESI Code:		Resources At Risk Comments: High Bio Diversity Sensitive Habitat	
Contact Information			
Contact: LDWF		Special Contact:	
Site Statistics			
Submitted By:		Submit Date: 5/2/2012	

Site Information: A6		Location Information	
Name:		Parish:	St. Bernard
Priority: A		Quad Name:	Lake Eugenie
Site Alias: None		Quad Number:	2908905
Site Description: Tidal Inlet		Mile Marker:	0
		Managed (Y/N)?:	
		Latitude:	29° 57' 56.820" N
		Longitude:	89° 25' 6.668" W
Response Considerations			
Site Strategy: Deferred Action		Site Strategy Comments:	
Site Waterbody Type: Entrance to Bays, etc			
Current Wave Action: Breaking Waves >1.5 ft			
Waterbody Opening: 500-1000 ft			
Resources At Risk			
ESI Code:		Resources At Risk Comments:  None	
Contact Information			
Contact:		Special Contact:	
Site Statistics			
Submitted By:		Submit Date: 5/16/2012	

Site Information: A7		Location Information	
<b>Name:</b>	Bob's Lake South	<b>Parish:</b>	St. Bernard
<b>Priority:</b>	A	<b>Quad Name:</b>	Lake Eugenie
<b>Site Alias:</b>	Bayou Biloxi Wildlife Management Area	<b>Quad Number:</b>	2908905
<b>Site Description:</b> Small tidal channel		<b>Mile Marker:</b>	
		<b>Managed (Y/N)?:</b>	Yes
		<b>Latitude:</b>	29° 57' 42.637" N
		<b>Longitude:</b>	89° 27' 45.275" W
Response Considerations			
<b>Site Strategy:</b>	Deflection Booming	<b>Site Strategy Comments:</b> Alternative: Multi-layered Deflection	
<b>Site Waterbody Type:</b>	Entrance to Bays, etc		
<b>Current Wave Action:</b>	Breaking Waves <1.5 ft and Currents >1 kt		
<b>Waterbody Opening:</b>	500-1000 ft		
Resources At Risk			
<b>ESI Code:</b>	10A	<b>Resources At Risk Comments:</b> High Bio Diversity Sensitive Habitat	
Contact Information			
<b>Contact:</b>	LDWF	<b>Special Contact:</b>	
Site Statistics			
<b>Submitted By:</b>	LDWF	<b>Submit Date:</b> 5/2/2012	

Site Information: A8		Location Information	
<b>Name:</b>	Redfish Bayou North	<b>Parish:</b>	St. Bernard
<b>Priority:</b>	A	<b>Quad Name:</b>	Lake Eugenie
<b>Site Alias:</b>	None	<b>Quad Number:</b>	2908905
<b>Site Description:</b> Small tidal channel		<b>Mile Marker:</b>	
		<b>Managed (Y/N)?:</b> No	
		<b>Latitude:</b>	29° 57' 39.211" N
		<b>Longitude:</b>	89° 24' 18.190" W
Response Considerations			
<b>Site Strategy:</b> Deflection Booming		<b>Site Strategy Comments:</b> Alternative: Multi-layered Deflection	
<b>Site Waterbody Type:</b> Entrance to Bays, etc			
<b>Current Wave Action:</b> Breaking Waves <1.5 ft and Currents >1 kt			
<b>Waterbody Opening:</b> 500-1000 ft			
Resources At Risk			
<b>ESI Code:</b> 10A		<b>Resources At Risk Comments:</b> High Bio Diversity Sensitive Habitat	
Contact Information			
<b>Contact:</b> LDWF		<b>Special Contact:</b>	
Site Statistics			
<b>Submitted By:</b> LDWF		<b>Submit Date:</b> 5/2/2012	

Site Information: A9		Location Information	
<b>Name:</b>	Unnamed Bayou	<b>Parish:</b>	St. Bernard
<b>Priority:</b>	A	<b>Quad Name:</b>	Lake Eugenie
<b>Site Alias:</b>	Bayou Biloxi Wildlife Management Area	<b>Quad Number:</b>	2908905
<b>Site Description:</b> Small tidal channel		<b>Mile Marker:</b>	
		<b>Managed (Y/N)?:</b> Yes	
		<b>Latitude:</b>	29° 57' 17.796" N
		<b>Longitude:</b>	89° 28' 41.168" W
Response Considerations			
<b>Site Strategy:</b> Exclusion Booming		<b>Site Strategy Comments:</b>	
<b>Site Waterbody Type:</b> Narrow Tidal Channel			
<b>Current Wave Action:</b> Currents <1 kt			
<b>Waterbody Opening:</b> 500-1000 ft			
Resources At Risk			
<b>ESI Code:</b> 10A		<b>Resources At Risk Comments:</b> High Bio Diversity Sensitive Habitat	
Contact Information			
<b>Contact:</b> LDWF		<b>Special Contact:</b>	
Site Statistics			
<b>Submitted By:</b> LDWF		<b>Submit Date:</b> 5/2/2012	

Site Information: A10		Location Information	
<b>Name:</b>	Redfish Bayou North	<b>Parish:</b>	St. Bernard
<b>Priority:</b>	A	<b>Quad Name:</b>	Lake Eugenie
<b>Site Alias:</b>	Bayou Biloxi Wildlife Management Area	<b>Quad Number:</b>	2908905
<b>Site Description:</b> Small tidal channel		<b>Mile Marker:</b>	
		<b>Managed (Y/N)?:</b>	Yes
		<b>Latitude:</b>	29° 57' 5.589" N
		<b>Longitude:</b>	89° 27' 8.227" W
Response Considerations			
<b>Site Strategy:</b>	Exclusion Booming	<b>Site Strategy Comments:</b> Apply strategy to individual bayous.	
<b>Site Waterbody Type:</b>	Narrow Tidal Channel		
<b>Current Wave Action:</b>	Currents <1 kt		
<b>Waterbody Opening:</b>	< 500 ft		
Resources At Risk			
<b>ESI Code:</b>	10A	<b>Resources At Risk Comments:</b> High Bio Diversity Sensitive Habitat	
Contact Information			
<b>Contact:</b>	LDWF	<b>Special Contact:</b>	
Site Statistics			
<b>Submitted By:</b>	LDWF	<b>Submit Date:</b> 5/2/2012	

Site Information: A11		Location Information	
<b>Name:</b>	Redfish Bayou South	<b>Parish:</b>	St. Bernard
<b>Priority:</b>	A	<b>Quad Name:</b>	Lake Eugenie
<b>Site Alias:</b>	None	<b>Quad Number:</b>	2908905
<b>Site Description:</b> Small tidal channel		<b>Mile Marker:</b>	
		<b>Managed (Y/N)?:</b>	No
		<b>Latitude:</b>	29° 56' 40.747" N
		<b>Longitude:</b>	89° 24' 16.691" W
Response Considerations			
<b>Site Strategy:</b>	Deflection Booming	<b>Site Strategy Comments:</b> Alternative: Multi-layered Deflection	
<b>Site Waterbody Type:</b>	Entrance to Bays, etc		
<b>Current Wave Action:</b>	Breaking Waves <1.5 ft and Currents >1 kt		
<b>Waterbody Opening:</b>	< 500 ft		
Resources At Risk			
<b>ESI Code:</b>	10A	<b>Resources At Risk Comments:</b> High Bio Diversity Sensitive Habitat	
Contact Information			
<b>Contact:</b>	LDWF	<b>Special Contact:</b>	
Site Statistics			
<b>Submitted By:</b>	LDWF	<b>Submit Date:</b> 5/2/2012	

Site Information: A12		Location Information	
<b>Name:</b>	Redfish Bayou South	<b>Parish:</b>	St. Bernard
<b>Priority:</b>	A	<b>Quad Name:</b>	Lake Eugenie
<b>Site Alias:</b>	Bayou Biloxi Wildlife Management Area	<b>Quad Number:</b>	2908905
<b>Site Description:</b> Small tidal channel		<b>Mile Marker:</b>	
		<b>Managed (Y/N)?:</b>	Yes
		<b>Latitude:</b>	29° 56' 19.118" N
		<b>Longitude:</b>	89° 26' 43.385" W
Response Considerations			
<b>Site Strategy:</b>	Exclusion Booming	<b>Site Strategy Comments:</b>	
<b>Site Waterbody Type:</b>	Narrow Tidal Channel		
<b>Current Wave Action:</b>	Currents <1 kt		
<b>Waterbody Opening:</b>	< 500 ft		
Resources At Risk			
<b>ESI Code:</b>	10A	<b>Resources At Risk Comments:</b>	
		High Bio Diversity Sensitive Habitat	
Contact Information			
<b>Contact:</b>	LDWF	<b>Special Contact:</b>	
Site Statistics			
<b>Submitted By:</b>	LDWF	<b>Submit Date:</b> 5/2/2012	

Site Information: A13		Location Information	
<b>Name:</b>	Unnamed Bayou	<b>Parish:</b>	St. Bernard
<b>Priority:</b>	A	<b>Quad Name:</b>	Lake Eugenie
<b>Site Alias:</b>	None	<b>Quad Number:</b>	2908905
<b>Site Description:</b> Small tidal channel		<b>Mile Marker:</b>	
		<b>Managed (Y/N)?:</b> No	
		<b>Latitude:</b>	29° 56' 17.191" N
		<b>Longitude:</b>	89° 22' 52.101" W
Response Considerations			
<b>Site Strategy:</b>	Deflection Booming	<b>Site Strategy Comments:</b> Alternative: Multi-layered Deflection	
<b>Site Waterbody Type:</b>	Entrance to Bays, etc		
<b>Current Wave Action:</b>	Breaking Waves <1.5 ft and Currents >1 kt		
<b>Waterbody Opening:</b>	< 500 ft		
Resources At Risk			
<b>ESI Code:</b>	10A	<b>Resources At Risk Comments:</b> High Bio Diversity Sensitive Habitat	
Contact Information			
<b>Contact:</b>	LDWF	<b>Special Contact:</b>	
Site Statistics			
<b>Submitted By:</b>	LDWF	<b>Submit Date:</b> 5/2/2012	

Site Information: A14		Location Information	
Name:	Lake Eugenie	Parish:	St. Bernard
Priority:	A	Quad Name:	Lake Eugenie
Site Alias:	None	Quad Number:	2908905
Site Description:	Washouts	Mile Marker:	
		Managed (Y/N)?:	No
		Latitude:	29° 55' 54.491" N
		Longitude:	89° 24' 43.674" W
Response Considerations			
Site Strategy:	Deflection Booming	Site Strategy Comments: Alternative: Multi-layered Deflection	
Site Waterbody Type:	Entrance to Bays, etc		
Current Wave Action:	Breaking Waves <1.5 ft and Currents >1 kt		
Waterbody Opening:	500-1000 ft		
Resources At Risk			
ESI Code:	10A	Resources At Risk Comments: High Bio Diversity Sensitive Habitat	
Contact Information			
Contact:	LDWF	Special Contact:	
Site Statistics			
Submitted By:	LDWF	Submit Date: 5/2/2012	

Site Information: A15		Location Information	
<b>Name:</b>	Unnamed Tidal Inlet	<b>Parish:</b>	St. Bernard
<b>Priority:</b>	A	<b>Quad Name:</b>	Lake Eugenie
<b>Site Alias:</b>	Bayou Biloxi Wildlife Management Area	<b>Quad Number:</b>	2908905
<b>Site Description:</b> Small tidal channel		<b>Mile Marker:</b>	
		<b>Managed (Y/N)?:</b>	Yes
		<b>Latitude:</b>	29° 55' 51.278" N
		<b>Longitude:</b>	89° 26' 36.532" W
Response Considerations			
<b>Site Strategy:</b>	Deflection Booming	<b>Site Strategy Comments:</b> Alternative: Multi-layered Deflection	
<b>Site Waterbody Type:</b>	Entrance to Bays, etc		
<b>Current Wave Action:</b>	Breaking Waves <1.5 ft and Currents >1 kt		
<b>Waterbody Opening:</b>	500-1000 ft		
Resources At Risk			
<b>ESI Code:</b>	10A	<b>Resources At Risk Comments:</b> High Bio Diversity Sensitive Habitat	
Contact Information			
<b>Contact:</b>	LDWF	<b>Special Contact:</b>	
Site Statistics			
<b>Submitted By:</b>	LDWF	<b>Submit Date:</b> 5/2/2012	

Site Information: A16		Location Information	
<b>Name:</b>	Lake Eugenie	<b>Parish:</b>	St. Bernard
<b>Priority:</b>	A	<b>Quad Name:</b>	Lake Eugenie
<b>Site Alias:</b>	None	<b>Quad Number:</b>	2908905
<b>Site Description:</b> Small tidal channel		<b>Mile Marker:</b>	
		<b>Managed (Y/N)?:</b> No	
		<b>Latitude:</b>	29° 55' 46.567" N
		<b>Longitude:</b>	89° 26' 1.197" W
Response Considerations			
<b>Site Strategy:</b> Deferred Action		<b>Site Strategy Comments:</b> Alternative: Multi-layered Deflection	
<b>Site Waterbody Type:</b> Entrance to Bays, etc			
<b>Current Wave Action:</b> Breaking Waves <1.5 ft and Currents >1 kt			
<b>Waterbody Opening:</b> 1000-1500 ft			
Resources At Risk			
<b>ESI Code:</b> 10A		<b>Resources At Risk Comments:</b> High Bio Diversity Sensitive Habitat	
Contact Information			
<b>Contact:</b> LDWF		<b>Special Contact:</b>	
Site Statistics			
<b>Submitted By:</b> LDWF		<b>Submit Date:</b> 5/2/2012	

Site Information: A17		Location Information	
Name:	Unnamed Bayou	Parish:	St. Bernard
Priority:	A	Quad Name:	Lake Eugenie
Site Alias:	None	Quad Number:	2908905
Site Description:	Small tidal channel	Mile Marker:	
		Managed (Y/N)?:	No
		Latitude:	29° 55' 29.007" N
		Longitude:	89° 22' 46.962" W
Response Considerations			
Site Strategy:	Deflection Booming	Site Strategy Comments:	
Site Waterbody Type:	Narrow Tidal Channel		
Current Wave Action:	Current >1 kt		
Waterbody Opening:	< 500 ft		
Resources At Risk			
ESI Code:	10A	Resources At Risk Comments: High Bio Diversity Sensitive Habitat	
Contact Information			
Contact:	LDWF	Special Contact:	
Site Statistics			
Submitted By:	LDWF	Submit Date: 5/2/2012	

Site Information: A18		Location Information	
<b>Name:</b>	Lake Eugenie	<b>Parish:</b>	St. Bernard
<b>Priority:</b>	A	<b>Quad Name:</b>	Lake Eugenie
<b>Site Alias:</b>	None	<b>Quad Number:</b>	2908905
<b>Site Description:</b> Washouts		<b>Mile Marker:</b>	
		<b>Managed (Y/N)?:</b> No	
		<b>Latitude:</b>	29° 55' 24.081" N
		<b>Longitude:</b>	89° 25' 12.799" W
Response Considerations			
<b>Site Strategy:</b> Deflection Booming		<b>Site Strategy Comments:</b> Alternative: Multi-layered Deflection	
<b>Site Waterbody Type:</b> Entrance to Bays, etc			
<b>Current Wave Action:</b> Breaking Waves <1.5 ft and Currents >1 kt			
<b>Waterbody Opening:</b> 500-1000 ft			
Resources At Risk			
<b>ESI Code:</b> 10A		<b>Resources At Risk Comments:</b> High Bio Diversity Sensitive Habitat	
Contact Information			
<b>Contact:</b> LDWF		<b>Special Contact:</b>	
Site Statistics			
<b>Submitted By:</b> LDWF		<b>Submit Date:</b> 5/2/2012	

Site Information: A19		Location Information	
<b>Name:</b>	Unnamed Bayou	<b>Parish:</b>	St. Bernard
<b>Priority:</b>	A	<b>Quad Name:</b>	Lake Eugenie
<b>Site Alias:</b>	None	<b>Quad Number:</b>	2908905
<b>Site Description:</b> Small tidal channel		<b>Mile Marker:</b>	
		<b>Managed (Y/N)?:</b> No	
		<b>Latitude:</b>	29° 55' 4.807" N
		<b>Longitude:</b>	89° 22' 53.172" W
Response Considerations			
<b>Site Strategy:</b>	Deflection Booming	<b>Site Strategy Comments:</b> Alternative: Multi-layered Deflection	
<b>Site Waterbody Type:</b>	Entrance to Bays, etc		
<b>Current Wave Action:</b>	Breaking Waves <1.5 ft and Currents >1 kt		
<b>Waterbody Opening:</b>	500-1000 ft		
Resources At Risk			
<b>ESI Code:</b>	10A	<b>Resources At Risk Comments:</b> High Bio Diversity Sensitive Habitat	
Contact Information			
<b>Contact:</b>	LDWF	<b>Special Contact:</b>	
Site Statistics			
<b>Submitted By:</b>	LDWF	<b>Submit Date:</b> 5/2/2012	

Site Information: A20		Location Information	
Name:		Parish:	St. Bernard
Priority: A		Quad Name:	Lake Eugenie
Site Alias: Bayou Biloxi Wildlife Management Area		Quad Number:	2908905
Site Description: Small tidal channel		Mile Marker:	
		Managed (Y/N)?: Yes	
		Latitude:	29° 54' 55.385" N
		Longitude:	89° 26' 39.744" W
Response Considerations			
Site Strategy: Deflection Booming		Site Strategy Comments:	
Site Waterbody Type: Narrow Tidal Channel			
Current Wave Action: Current >1 kt			
Waterbody Opening: 500-1000 ft			
Resources At Risk			
ESI Code: 10A		Resources At Risk Comments: High Bio Diversity Sensitive Habitat	
Contact Information			
Contact: LDWF		Special Contact:	
Site Statistics			
Submitted By:		Submit Date: 5/2/2012	

Site Information: A21		Location Information	
<b>Name:</b>	Lake Eugenie	<b>Parish:</b>	St. Bernard
<b>Priority:</b>	A	<b>Quad Name:</b>	Lake Eugenie
<b>Site Alias:</b>	None	<b>Quad Number:</b>	2908905
<b>Site Description:</b> Washouts		<b>Mile Marker:</b>	
		<b>Managed (Y/N)?:</b> No	
		<b>Latitude:</b>	29° 54' 47.247" N
		<b>Longitude:</b>	89° 24' 17.976" W
Response Considerations			
<b>Site Strategy:</b> Deflection Booming		<b>Site Strategy Comments:</b> Alternative: Multi-layered Deflection	
<b>Site Waterbody Type:</b> Entrance to Bays, etc			
<b>Current Wave Action:</b> Breaking Waves <1.5 ft and Currents >1 kt			
<b>Waterbody Opening:</b> 500-1000 ft			
Resources At Risk			
<b>ESI Code:</b> 10A		<b>Resources At Risk Comments:</b> High Bio Diversity Sensitive Habitat	
Contact Information			
<b>Contact:</b> LDWF		<b>Special Contact:</b>	
Site Statistics			
<b>Submitted By:</b> LDWF		<b>Submit Date:</b> 5/2/2012	

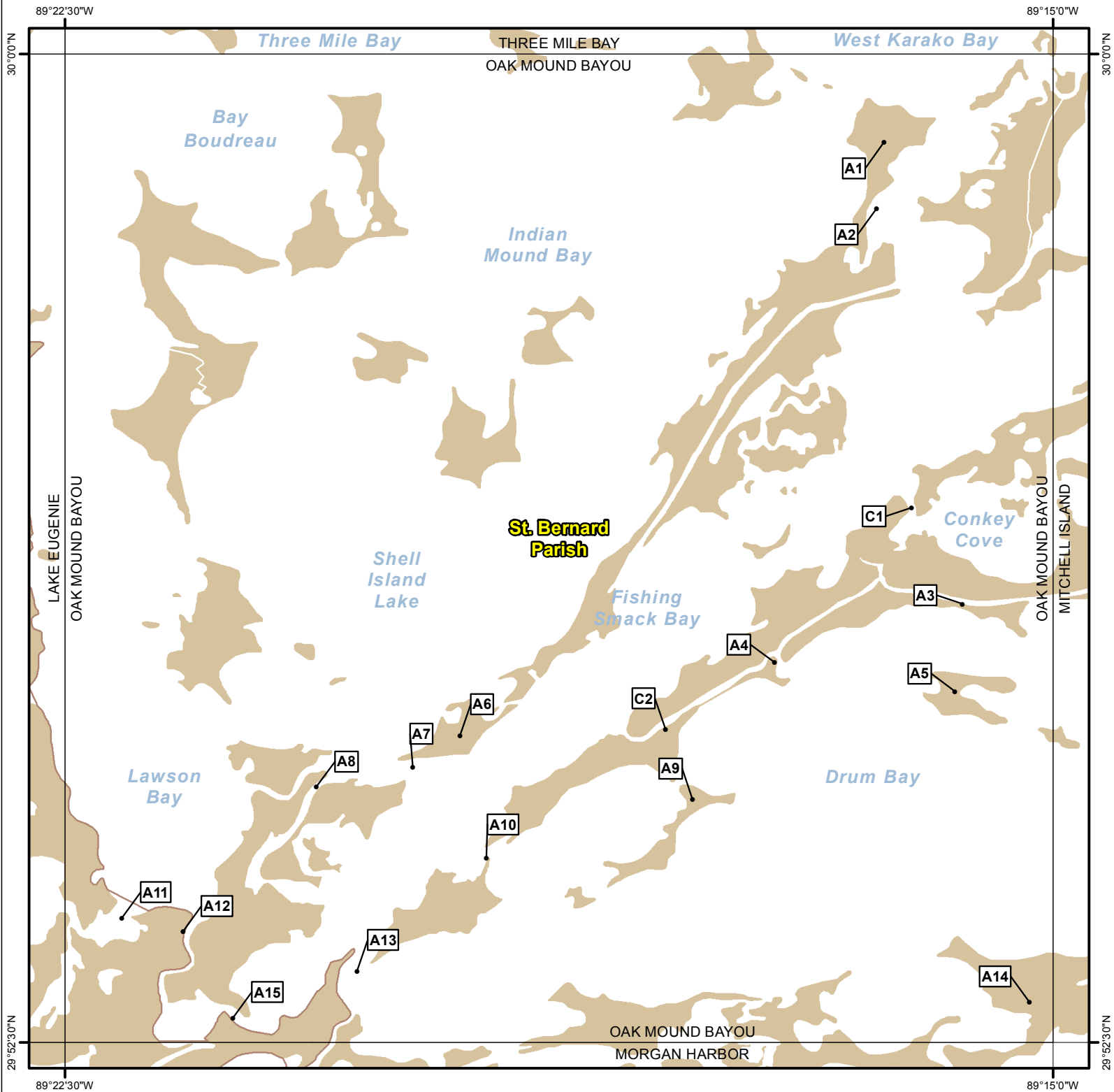
Site Information: A22		Location Information	
Name:		Parish:	St. Bernard
Priority: A		Quad Name:	Lake Eugenie
Site Alias: Bayou Biloxi Wildlife Management Area		Quad Number:	2908905
Site Description: Small tidal channel		Mile Marker:	
		Managed (Y/N)?: Yes	
		Latitude:	29° 54' 38.467" N
		Longitude:	89° 26' 15.117" W
Response Considerations			
Site Strategy: Deflection Booming		Site Strategy Comments:	
Site Waterbody Type: Narrow Tidal Channel			
Current Wave Action: Current >1 kt			
Waterbody Opening: < 500 ft			
Resources At Risk			
ESI Code: 10A		Resources At Risk Comments: High Bio Diversity Sensitive Habitat	
Contact Information			
Contact: LDWF		Special Contact:	
Site Statistics			
Submitted By:		Submit Date: 5/2/2012	

Site Information: A23		Location Information	
<b>Name:</b>	Lake Eugenie	<b>Parish:</b>	St. Bernard
<b>Priority:</b>	A	<b>Quad Name:</b>	Lake Eugenie
<b>Site Alias:</b>	None	<b>Quad Number:</b>	2908905
<b>Site Description:</b> Washouts		<b>Mile Marker:</b>	
		<b>Managed (Y/N)?:</b> No	
		<b>Latitude:</b>	29° 54' 6.558" N
		<b>Longitude:</b>	89° 24' 4.699" W
Response Considerations			
<b>Site Strategy:</b> Deflection Booming		<b>Site Strategy Comments:</b> Alternative: Multi-layered Deflection	
<b>Site Waterbody Type:</b> Entrance to Bays, etc			
<b>Current Wave Action:</b> Breaking Waves <1.5 ft and Currents >1 kt			
<b>Waterbody Opening:</b> < 500 ft			
Resources At Risk			
<b>ESI Code:</b> 10A		<b>Resources At Risk Comments:</b> High Bio Diversity Sensitive Habitat	
Contact Information			
<b>Contact:</b> LDWF		<b>Special Contact:</b>	
Site Statistics			
<b>Submitted By:</b> LDWF		<b>Submit Date:</b> 5/2/2012	

Site Information: A24		Location Information	
Name:	Lake Eugenie	Parish:	St. Bernard
Priority:	A	Quad Name:	Lake Eugenie
Site Alias:	None	Quad Number:	2908905
Site Description:	Washouts	Mile Marker:	
		Managed (Y/N)?:	No
		Latitude:	29° 53' 43.430" N
		Longitude:	89° 24' 40.248" W
Response Considerations			
Site Strategy:	Deflection Booming	Site Strategy Comments: Alternative: Multi-layered Deflection	
Site Waterbody Type:	Entrance to Bays, etc		
Current Wave Action:	Breaking Waves <1.5 ft and Currents >1 kt		
Waterbody Opening:	500-1000 ft		
Resources At Risk			
ESI Code:	10A	Resources At Risk Comments: High Bio Diversity Sensitive Habitat	
Contact Information			
Contact:	LDWF	Special Contact:	
Site Statistics			
Submitted By:	LDWF	Submit Date: 5/2/2012	

Site Information: A25		Location Information	
Name:	Lake Eugenie	Parish:	St. Bernard
Priority:	A	Quad Name:	Lake Eugenie
Site Alias:	None	Quad Number:	2908905
Site Description:	Washouts	Mile Marker:	
		Managed (Y/N)?:	No
		Latitude:	29° 53' 29.296" N
		Longitude:	89° 25' 13.656" W
Response Considerations			
Site Strategy:	Deflection Booming	Site Strategy Comments: Alternative: Multi-layered Deflection	
Site Waterbody Type:	Entrance to Bays, etc		
Current Wave Action:	Breaking Waves <1.5 ft and Currents >1 kt		
Waterbody Opening:	500-1000 ft		
Resources At Risk			
ESI Code:	10A	Resources At Risk Comments: High Bio Diversity Sensitive Habitat	
Contact Information			
Contact:	LDWF	Special Contact:	
Site Statistics			
Submitted By:	LDWF	Submit Date: 5/2/2012	

# OAK MOUND BAYOU Quad



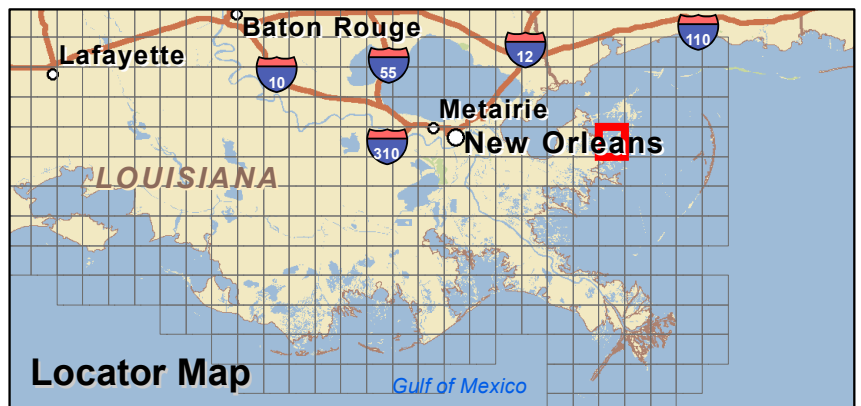
## Legend

- GRP Sites
- Quad Boundary
- Parish Boundaries



0 0.5 1 2 3 Kilometers

0 0.5 1 2 3 Miles



Locator Map

Site Information: A1		Location Information	
Name:		Parish:	St. Bernard
Priority: A		Quad Name:	Oak Mound Bayou
Site Alias: None		Quad Number:	2908906
Site Description: Bird Nesting Area		Mile Marker:	0
		Managed (Y/N)?:	No
		Latitude:	29° 59' 19.853" N
		Longitude:	89° 16' 17.013" W
Response Considerations			
Site Strategy: Exclusion Booming		<b>Site Strategy Comments:</b>  Assigned Strategy for narrow tidal channel through the island. Straight coastline - Deferred Action.	
Site Waterbody Type: Narrow Tidal Channel			
Current Wave Action: Currents <1 kt			
Waterbody Opening: < 500 ft			
Resources At Risk			
ESI Code: 10A		<b>Resources At Risk Comments:</b>  Nesting Herons	
Contact Information			
Contact: LDWF		Special Contact: LDWF	
Site Statistics			
Submitted By:		Submit Date: 5/16/2012	

Site Information: A2		Location Information	
<b>Name:</b>	Kerchimbo Bay	<b>Parish:</b>	St. Bernard
<b>Priority:</b>	A	<b>Quad Name:</b>	Oak Mound Bayou
<b>Site Alias:</b>	None	<b>Quad Number:</b>	2908906
<b>Site Description:</b> Major Tidal Inlets		<b>Mile Marker:</b>	
		<b>Managed (Y/N)?:</b> No	
		<b>Latitude:</b>	29° 58' 49.667" N
		<b>Longitude:</b>	89° 16' 20.418" W
Response Considerations			
<b>Site Strategy:</b> Deferred Action		<b>Site Strategy Comments:</b>	
<b>Site Waterbody Type:</b> Entrance to Bays, etc			
<b>Current Wave Action:</b> Breaking Waves >1.5 ft			
<b>Waterbody Opening:</b> 1500-2000 ft			
Resources At Risk			
<b>ESI Code:</b> 10A		<b>Resources At Risk Comments:</b> High Bio Diversity Sensitive Habitat	
Contact Information			
<b>Contact:</b>		<b>Special Contact:</b>	
Site Statistics			
<b>Submitted By:</b> LDWF		<b>Submit Date:</b> 5/2/2012	

Site Information: A3		Location Information	
<b>Name:</b>	Live Oak Bayou East	<b>Parish:</b>	St. Bernard
<b>Priority:</b>	A	<b>Quad Name:</b>	Oak Mound Bayou
<b>Site Alias:</b>	None	<b>Quad Number:</b>	2908906
<b>Site Description:</b> Sensitive Area		<b>Mile Marker:</b>	0
		<b>Managed (Y/N)?:</b>	
		<b>Latitude:</b>	29° 55' 49.790" N
		<b>Longitude:</b>	89° 15' 41.265" W
Response Considerations			
<b>Site Strategy:</b>	Deflection Booming	<b>Site Strategy Comments:</b>  Assigned Strategy for narrow tidal channel through the island. Straight coastline - Deferred Action	
<b>Site Waterbody Type:</b>	Narrow Tidal Channel		
<b>Current Wave Action:</b>	Current >1 kt		
<b>Waterbody Opening:</b>	500-1000 ft		
Resources At Risk			
<b>ESI Code:</b>	10A	<b>Resources At Risk Comments:</b>  None	
Contact Information			
<b>Contact:</b>		<b>Special Contact:</b>	
Site Statistics			
<b>Submitted By:</b> DEQ		<b>Submit Date:</b> 5/16/2012	

Site Information: A4		Location Information	
<b>Name:</b>	Live Oak Bayou West	<b>Parish:</b>	St. Bernard
<b>Priority:</b>	A	<b>Quad Name:</b>	Oak Mound Bayou
<b>Site Alias:</b>	None	<b>Quad Number:</b>	2908906
<b>Site Description:</b> Sensitive Area		<b>Mile Marker:</b>	0
		<b>Managed (Y/N)?:</b>	
		<b>Latitude:</b>	29° 55' 23.058" N
		<b>Longitude:</b>	89° 17' 6.972" W
Response Considerations			
<b>Site Strategy:</b>	Exclusion Booming	<b>Site Strategy Comments:</b>	
<b>Site Waterbody Type:</b>	Narrow Tidal Channel		
<b>Current Wave Action:</b>	Currents <1 kt		
<b>Waterbody Opening:</b>	< 500 ft		
Resources At Risk			
<b>ESI Code:</b>	10A	<b>Resources At Risk Comments:</b>	
		None	
Contact Information			
<b>Contact:</b>		<b>Special Contact:</b>	
Site Statistics			
<b>Submitted By:</b> DEQ		<b>Submit Date:</b> 5/16/2012	

Site Information: A5		Location Information	
<b>Name:</b>	Drum Bay Island	<b>Parish:</b>	St. Bernard
<b>Priority:</b>	A	<b>Quad Name:</b>	Oak Mound Bayou
<b>Site Alias:</b>	None	<b>Quad Number:</b>	2908906
<b>Site Description:</b>	Large Bird Colony	<b>Mile Marker:</b>	0
		<b>Managed (Y/N)?:</b>	No
		<b>Latitude:</b>	29° 55' 9.972" N
		<b>Longitude:</b>	89° 15' 44.642" W
Response Considerations			
<b>Site Strategy:</b>	Deferred Action	<b>Site Strategy Comments:</b>	
<b>Site Waterbody Type:</b>	Straight Coastline		
<b>Current Wave Action:</b>	Breaking Waves >1.5 ft		
<b>Waterbody Opening:</b>	Not Applicable		
Resources At Risk			
<b>ESI Code:</b>	10A	<b>Resources At Risk Comments:</b>	
Large Brown Pelicans Colony; Nesting Roseate Spoonbills; Gulls			
Contact Information			
<b>Contact:</b>	LDWF	<b>Special Contact:</b>	LDWF
Site Statistics			
<b>Submitted By:</b>	LDWF	<b>Submit Date:</b>	5/16/2012

Site Information: A6		Location Information	
<b>Name:</b>	Unnamed Bird Nesting Area	<b>Parish:</b>	St. Bernard
<b>Priority:</b>	A	<b>Quad Name:</b>	Oak Mound Bayou
<b>Site Alias:</b>	None	<b>Quad Number:</b>	2908906
<b>Site Description:</b>	Bird Nesting Area	<b>Mile Marker:</b>	0
		<b>Managed (Y/N)?:</b>	No
		<b>Latitude:</b>	29° 54' 49.936" N
		<b>Longitude:</b>	89° 19' 30.072" W
Response Considerations			
<b>Site Strategy:</b>	Deferred Action	<b>Site Strategy Comments:</b>	
<b>Site Waterbody Type:</b>	Straight Coastline		
<b>Current Wave Action:</b>	Breaking Waves >1.5 ft		
<b>Waterbody Opening:</b>	Not Applicable		
Resources At Risk			
<b>ESI Code:</b>	10A	<b>Resources At Risk Comments:</b>	
		Gulls	
Contact Information			
<b>Contact:</b>	LDWF	<b>Special Contact:</b>	LDWF
Site Statistics			
<b>Submitted By:</b>	LDWF	<b>Submit Date:</b>	5/16/2012

Site Information: A7		Location Information	
<b>Name:</b>	Fishing Smack Bay East	<b>Parish:</b>	St. Bernard
<b>Priority:</b>	A	<b>Quad Name:</b>	Oak Mound Bayou
<b>Site Alias:</b>	None	<b>Quad Number:</b>	2908906
<b>Site Description:</b> Major Tidal Inlets		<b>Mile Marker:</b>	
		<b>Managed (Y/N)?:</b> No	
		<b>Latitude:</b>	29° 54' 35.469" N
		<b>Longitude:</b>	89° 19' 51.572" W
Response Considerations			
<b>Site Strategy:</b> Deferred Action		<b>Site Strategy Comments:</b>	
<b>Site Waterbody Type:</b> Entrance to Bays, etc			
<b>Current Wave Action:</b> Breaking Waves >1.5 ft			
<b>Waterbody Opening:</b> 2000-2500 ft			
Resources At Risk			
<b>ESI Code:</b> 10A		<b>Resources At Risk Comments:</b> High Bio Diversity Sensitive Habitat	
Contact Information			
<b>Contact:</b>		<b>Special Contact:</b>	
Site Statistics			
<b>Submitted By:</b> LDWF		<b>Submit Date:</b> 5/2/2012	

Site Information: A8		Location Information	
<b>Name:</b>	Unnamed Bayou	<b>Parish:</b>	St. Bernard
<b>Priority:</b>	A	<b>Quad Name:</b>	Oak Mound Bayou
<b>Site Alias:</b>	None	<b>Quad Number:</b>	2908906
<b>Site Description:</b> Major Tidal Inlets		<b>Mile Marker:</b>	
		<b>Managed (Y/N)?:</b> No	
		<b>Latitude:</b>	29° 54' 26.260" N
		<b>Longitude:</b>	89° 20' 35.473" W
Response Considerations			
<b>Site Strategy:</b> Deflection Booming		<b>Site Strategy Comments:</b>	
<b>Site Waterbody Type:</b> Narrow Tidal Channel			
<b>Current Wave Action:</b> Current >1 kt			
<b>Waterbody Opening:</b> < 500 ft			
Resources At Risk			
<b>ESI Code:</b> 10A		<b>Resources At Risk Comments:</b> High Bio Diversity Sensitive Habitat	
Contact Information			
<b>Contact:</b>		<b>Special Contact:</b>	
Site Statistics			
<b>Submitted By:</b> LDWF		<b>Submit Date:</b> 5/2/2012	

Site Information: A9		Location Information	
Name:	Unnamed Bird Nesting Area	Parish:	St. Bernard
Priority:	A	Quad Name:	Oak Mound Bayou
Site Alias:	None	Quad Number:	2908906
Site Description:	Bird Colony	Mile Marker:	0
		Managed (Y/N)?:	No
		Latitude:	29° 54' 20.626" N
		Longitude:	89° 17' 44.168" W
Response Considerations			
Site Strategy:	Deferred Action	Site Strategy Comments:	
Site Waterbody Type:	Straight Coastline		
Current Wave Action:	Breaking Waves >1.5 ft		
Waterbody Opening:	Not Applicable		
Resources At Risk			
ESI Code:	10A	Resources At Risk Comments: Nesting Birds	
Contact Information			
Contact:	LDWF	Special Contact: LDWF	
Site Statistics			
Submitted By:	LDWF	Submit Date: 5/16/2012	

Site Information: A10		Location Information	
<b>Name:</b>	Fishing Smack Bay West	<b>Parish:</b>	St. Bernard
<b>Priority:</b>	A	<b>Quad Name:</b>	Oak Mound Bayou
<b>Site Alias:</b>	None	<b>Quad Number:</b>	2908906
<b>Site Description:</b> Major Tidal Inlets		<b>Mile Marker:</b>	
		<b>Managed (Y/N)?:</b> No	
		<b>Latitude:</b>	29° 53' 54.137" N
		<b>Longitude:</b>	89° 19' 18.164" W
Response Considerations			
<b>Site Strategy:</b> Deferred Action		<b>Site Strategy Comments:</b>	
<b>Site Waterbody Type:</b> Entrance to Bays, etc			
<b>Current Wave Action:</b> Breaking Waves >1.5 ft			
<b>Waterbody Opening:</b> >2500 ft			
Resources At Risk			
<b>ESI Code:</b> 10A		<b>Resources At Risk Comments:</b> High Bio Diversity Sensitive Habitat	
Contact Information			
<b>Contact:</b>		<b>Special Contact:</b>	
Site Statistics			
<b>Submitted By:</b> LDWF		<b>Submit Date:</b> 5/2/2012	

Site Information: A11		Location Information	
<b>Name:</b>	Unnamed Bayou	<b>Parish:</b>	St. Bernard
<b>Priority:</b>	A	<b>Quad Name:</b>	Oak Mound Bayou
<b>Site Alias:</b>	None	<b>Quad Number:</b>	2908906
<b>Site Description:</b> Small tidal channel		<b>Mile Marker:</b>	
		<b>Managed (Y/N)?:</b> No	
		<b>Latitude:</b>	29° 53' 26.726" N
		<b>Longitude:</b>	89° 22' 4.132" W
Response Considerations			
<b>Site Strategy:</b> Deferred Action		<b>Site Strategy Comments:</b>	
<b>Site Waterbody Type:</b> Entrance to Bays, etc			
<b>Current Wave Action:</b> Breaking Waves <1.5 ft and Currents >1 kt			
<b>Waterbody Opening:</b> 1000-1500 ft			
Resources At Risk			
<b>ESI Code:</b> 10A		<b>Resources At Risk Comments:</b> High Bio Diversity Sensitive Habitat	
Contact Information			
<b>Contact:</b>		<b>Special Contact:</b>	
Site Statistics			
<b>Submitted By:</b> LDWF		<b>Submit Date:</b> 5/2/2012	

Site Information: A12		Location Information	
Name:	Unnamed Bayou	Parish:	St. Bernard
Priority:	A	Quad Name:	Oak Mound Bayou
Site Alias:	None	Quad Number:	2908906
Site Description:	Small tidal channel	Mile Marker:	
		Managed (Y/N)?:	No
		Latitude:	29° 53' 20.516" N
		Longitude:	89° 21' 36.292" W
Response Considerations			
Site Strategy:	Deflection Booming	Site Strategy Comments:	
Site Waterbody Type:	Narrow Tidal Channel		
Current Wave Action:	Current >1 kt		
Waterbody Opening:	< 500 ft		
Resources At Risk			
ESI Code:	10A	Resources At Risk Comments: High Bio Diversity Sensitive Habitat	
Contact Information			
Contact:		Special Contact:	
Site Statistics			
Submitted By:	LDWF	Submit Date: 5/2/2012	

Site Information: A13		Location Information	
<b>Name:</b>	Fishing Smack Bay Southeast	<b>Parish:</b>	St. Bernard
<b>Priority:</b>	A	<b>Quad Name:</b>	Oak Mound Bayou
<b>Site Alias:</b>	None	<b>Quad Number:</b>	2908906
<b>Site Description:</b> Major Tidal Inlets		<b>Mile Marker:</b>	
		<b>Managed (Y/N)?:</b> No	
		<b>Latitude:</b>	29° 53' 2.527" N
		<b>Longitude:</b>	89° 20' 17.056" W
Response Considerations			
<b>Site Strategy:</b> Deferred Action		<b>Site Strategy Comments:</b>	
<b>Site Waterbody Type:</b> Entrance to Bays, etc			
<b>Current Wave Action:</b> Breaking Waves >1.5 ft			
<b>Waterbody Opening:</b> >2500 ft			
Resources At Risk			
<b>ESI Code:</b>		<b>Resources At Risk Comments:</b> High Bio Diversity Sensitive Habitat	
Contact Information			
<b>Contact:</b>		<b>Special Contact:</b>	
Site Statistics			
<b>Submitted By:</b> LDWF		<b>Submit Date:</b> 5/2/2012	

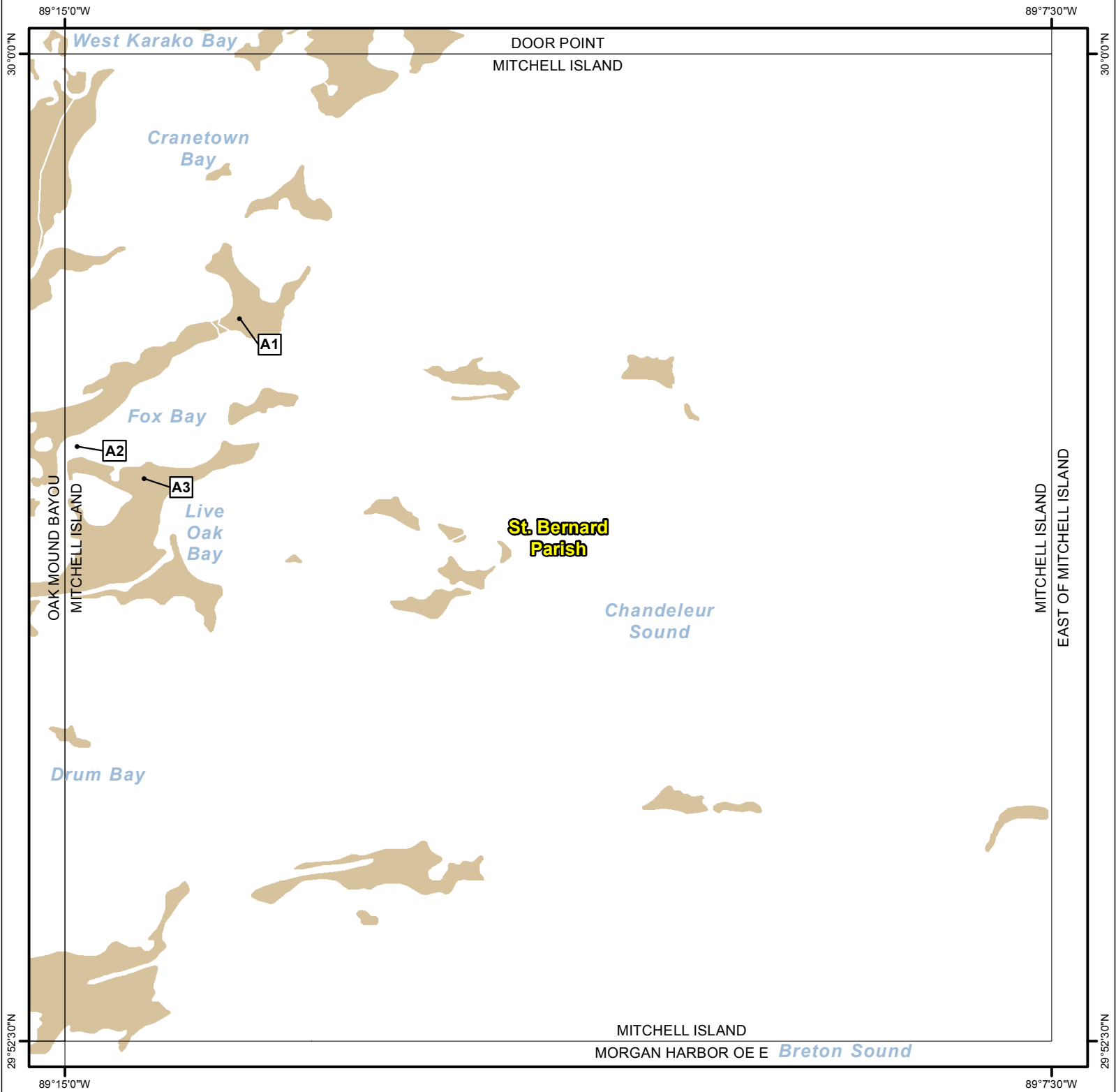
Site Information: A14		Location Information	
<b>Name:</b>	Unnamed Bird Nesting Area	<b>Parish:</b>	St. Bernard
<b>Priority:</b>	A	<b>Quad Name:</b>	Oak Mound Bayou
<b>Site Alias:</b>	None	<b>Quad Number:</b>	2908906
<b>Site Description:</b>	Bird Nesting Area	<b>Mile Marker:</b>	0
		<b>Managed (Y/N)?:</b>	No
		<b>Latitude:</b>	29° 52' 48.290" N
		<b>Longitude:</b>	89° 15' 10.796" W
Response Considerations			
<b>Site Strategy:</b>	Exclusion Booming	<b>Site Strategy Comments:</b>  Assigned Strategy for narrow tidal channel through the island. Straight coastline - Deferred Action	
<b>Site Waterbody Type:</b>	Narrow Tidal Channel		
<b>Current Wave Action:</b>	Currents <1 kt		
<b>Waterbody Opening:</b>	< 500 ft		
Resources At Risk			
<b>ESI Code:</b>	10A	<b>Resources At Risk Comments:</b>  Nesting Egrets; Herons; Terns; Gulls	
Contact Information			
<b>Contact:</b>	LDWF	<b>Special Contact:</b>	LDWF
Site Statistics			
<b>Submitted By:</b>	LDWF	<b>Submit Date:</b>	5/16/2012

Site Information: A15		Location Information	
<b>Name:</b>	Fishing Smack Bay Southwest	<b>Parish:</b>	St. Bernard
<b>Priority:</b>	A	<b>Quad Name:</b>	Oak Mound Bayou
<b>Site Alias:</b>	None	<b>Quad Number:</b>	2908906
<b>Site Description:</b> Small tidal channel		<b>Mile Marker:</b>	
		<b>Managed (Y/N)?:</b> No	
		<b>Latitude:</b>	29° 52' 41.326" N
		<b>Longitude:</b>	89° 21' 13.378" W
Response Considerations			
<b>Site Strategy:</b> Deflection Booming		<b>Site Strategy Comments:</b>	
<b>Site Waterbody Type:</b> Entrance to Bays, etc			
<b>Current Wave Action:</b> Breaking Waves <1.5 ft and Currents >1 kt			
<b>Waterbody Opening:</b> 500-1000 ft			
Resources At Risk			
<b>ESI Code:</b> 10A		<b>Resources At Risk Comments:</b> High Bio Diversity Sensitive Habitat	
Contact Information			
<b>Contact:</b>		<b>Special Contact:</b>	
Site Statistics			
<b>Submitted By:</b> LDWF		<b>Submit Date:</b> 5/2/2012	

Site Information: C1		Location Information	
<b>Name:</b>	Conkey Cove Pass	<b>Parish:</b>	St. Bernard
<b>Priority:</b>	C	<b>Quad Name:</b>	Oak Mound Bayou
<b>Site Alias:</b>	None	<b>Quad Number:</b>	2908906
<b>Site Description:</b> Tidal Inlet		<b>Mile Marker:</b>	0
		<b>Managed (Y/N)?:</b>	
		<b>Latitude:</b>	29° 56' 33.433" N
		<b>Longitude:</b>	89° 16' 4.506" W
Response Considerations			
<b>Site Strategy:</b>	Deferred Action	<b>Site Strategy Comments:</b>	
<b>Site Waterbody Type:</b>	Entrance to Bays, etc		
<b>Current Wave Action:</b>	Breaking Waves >1.5 ft		
<b>Waterbody Opening:</b>	500-1000 ft		
Resources At Risk			
<b>ESI Code:</b>	10A	<b>Resources At Risk Comments:</b>	
		None	
Contact Information			
<b>Contact:</b>		<b>Special Contact:</b>	
Site Statistics			
<b>Submitted By:</b> DEQ		<b>Submit Date:</b> 5/16/2012	

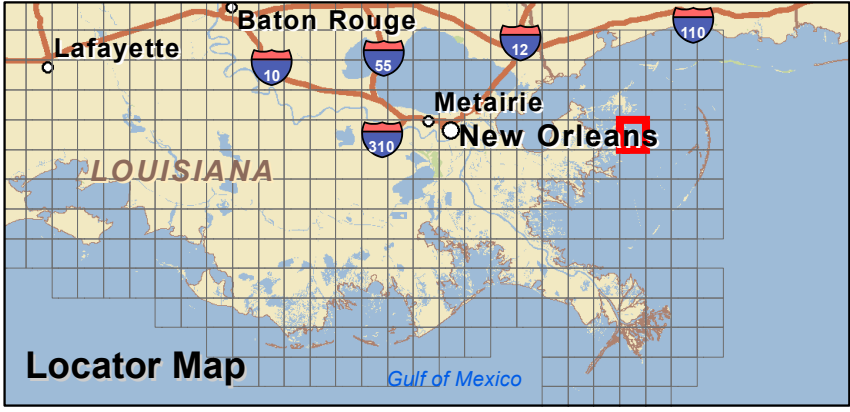
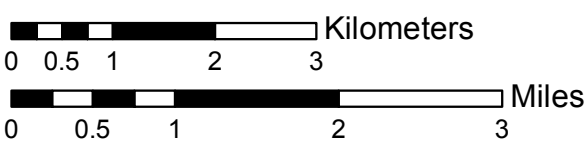
Site Information: C2		Location Information	
<b>Name:</b>	Drum Bay Pass	<b>Parish:</b>	St. Bernard
<b>Priority:</b>	C	<b>Quad Name:</b>	Oak Mound Bayou
<b>Site Alias:</b>	None	<b>Quad Number:</b>	2908906
<b>Site Description:</b> Tidal Pass		<b>Mile Marker:</b>	0
		<b>Managed (Y/N)?:</b>	
		<b>Latitude:</b>	29° 54' 52.474" N
		<b>Longitude:</b>	89° 17' 56.497" W
Response Considerations			
<b>Site Strategy:</b>	Deferred Action	<b>Site Strategy Comments:</b>	
<b>Site Waterbody Type:</b>	Entrance to Bays, etc		
<b>Current Wave Action:</b>	Breaking Waves >1.5 ft		
<b>Waterbody Opening:</b>	500-1000 ft		
Resources At Risk			
<b>ESI Code:</b>	10A	<b>Resources At Risk Comments:</b>	
		None	
Contact Information			
<b>Contact:</b>		<b>Special Contact:</b>	
Site Statistics			
<b>Submitted By:</b> DEQ		<b>Submit Date:</b> 5/16/2012	

# MITCHELL ISLAND Quad



## Legend

- GRP Sites
- Quad Boundary
- Parish Boundaries

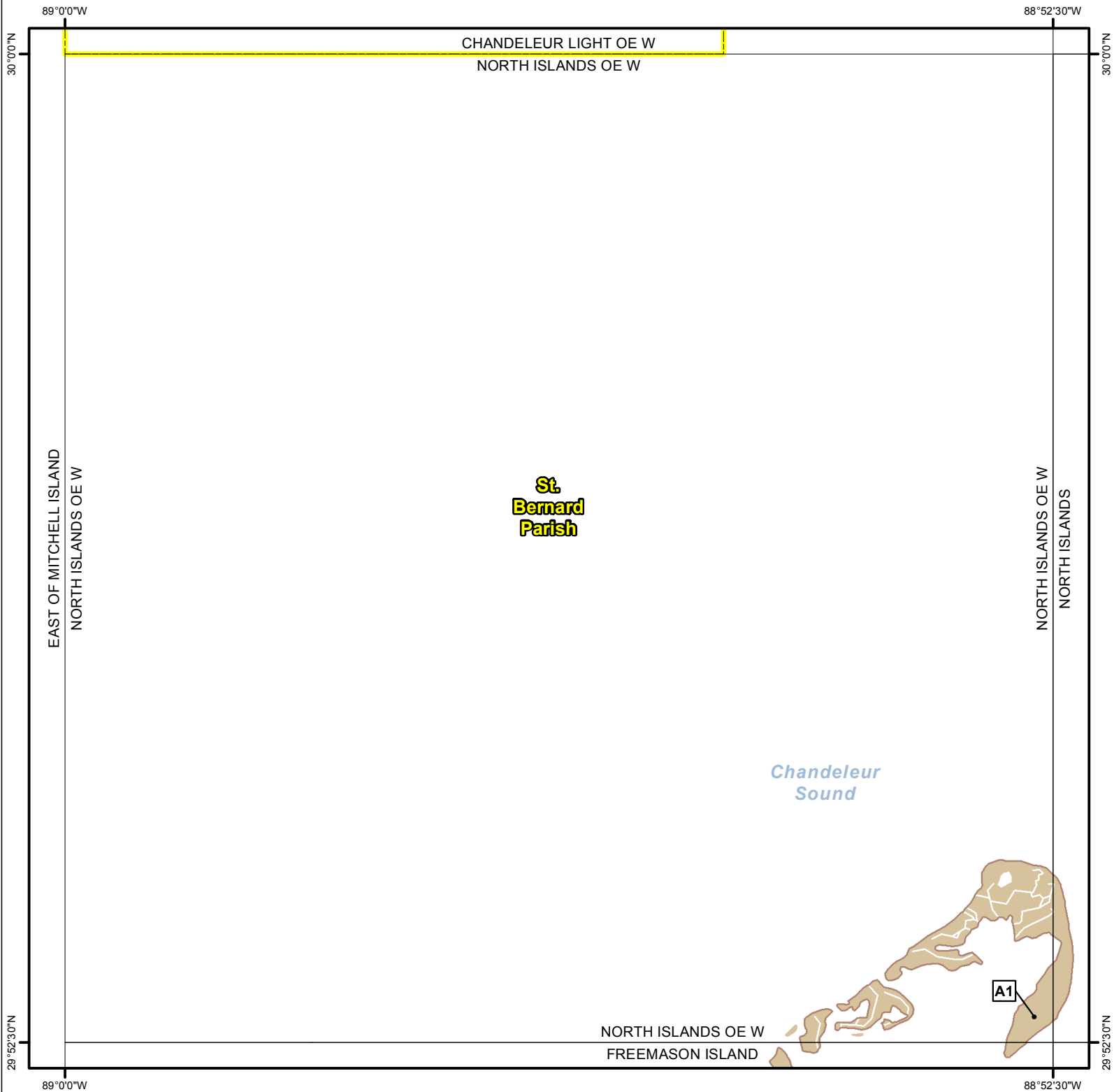


Site Information: A1		Location Information	
<b>Name:</b>	Redfish Point Island	<b>Parish:</b>	St. Bernard
<b>Priority:</b>	A	<b>Quad Name:</b>	Mitchell Island
<b>Site Alias:</b>	None	<b>Quad Number:</b>	2908907
<b>Site Description:</b> Bird Nesting Area		<b>Mile Marker:</b>	0
		<b>Managed (Y/N)?:</b>	No
		<b>Latitude:</b>	29° 57' 59.398" N
		<b>Longitude:</b>	89° 13' 40.255" W
<b>Response Considerations</b>			
<b>Site Strategy:</b>	Exclusion Booming	<b>Site Strategy Comments:</b>  Assigned Strategy for narrow tidal channel through the island. Straight coastline - Deferred Action.	
<b>Site Waterbody Type:</b>	Narrow Tidal Channel		
<b>Current Wave Action:</b>	Currents <1 kt		
<b>Waterbody Opening:</b>	< 500 ft		
<b>Resources At Risk</b>			
<b>ESI Code:</b>	10A	<b>Resources At Risk Comments:</b>  Terns and Gulls	
<b>Contact Information</b>			
<b>Contact:</b>	LDWF	<b>Special Contact:</b>	LDWF
<b>Site Statistics</b>			
<b>Submitted By:</b>	LDWF	<b>Submit Date:</b>	5/16/2012

Site Information: A2		Location Information	
<b>Name:</b>	Conkey Cove	<b>Parish:</b>	St. Bernard
<b>Priority:</b>	A	<b>Quad Name:</b>	Mitchell Island
<b>Site Alias:</b>	None	<b>Quad Number:</b>	2908907
<b>Site Description:</b> Major Tidal Inlets		<b>Mile Marker:</b>	
		<b>Managed (Y/N)?:</b> No	
		<b>Latitude:</b>	29° 57' 1.092" N
		<b>Longitude:</b>	89° 14' 54.329" W
Response Considerations			
<b>Site Strategy:</b> Deferred Action		<b>Site Strategy Comments:</b>	
<b>Site Waterbody Type:</b> Entrance to Bays, etc			
<b>Current Wave Action:</b> Breaking Waves >1.5 ft			
<b>Waterbody Opening:</b> 500-1000 ft			
Resources At Risk			
<b>ESI Code:</b> 10A		<b>Resources At Risk Comments:</b> High Bio Diversity Sensitive Habitat	
Contact Information			
<b>Contact:</b>		<b>Special Contact:</b>	
Site Statistics			
<b>Submitted By:</b> LDWF		<b>Submit Date:</b> 5/2/2012	

Site Information: A3		Location Information	
Name:	Live Oak Bay	Parish:	St. Bernard
Priority:	A	Quad Name:	Mitchell Island
Site Alias:	None	Quad Number:	2908907
Site Description:	Bird Nesting Area	Mile Marker:	0
		Managed (Y/N)?:	No
		Latitude:	29° 56' 46.371" N
		Longitude:	89° 14' 23.899" W
Response Considerations			
Site Strategy:	Deferred Action	Site Strategy Comments:	
Site Waterbody Type:	Straight Coastline		
Current Wave Action:	Breaking Waves >1.5 ft		
Waterbody Opening:	Not Applicable		
Resources At Risk			
ESI Code:	10A	Resources At Risk Comments:  Heron	
Contact Information			
Contact:	LDWF	Special Contact: LDWF	
Site Statistics			
Submitted By:	LDWF	Submit Date: 5/16/2012	

# NORTH ISLANDS OE W Quad



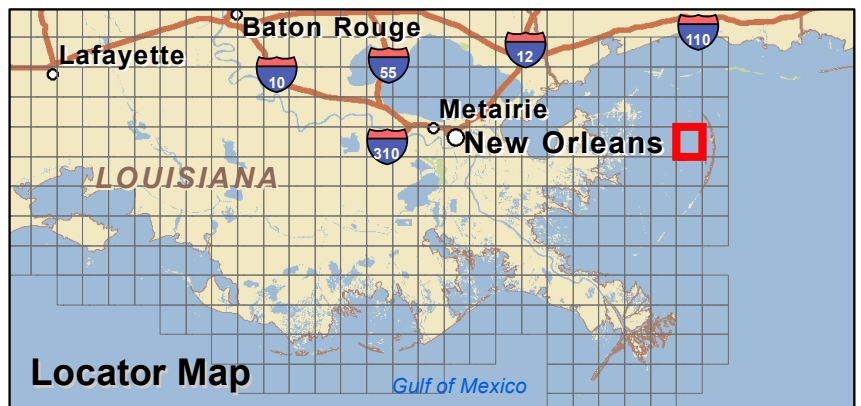
## Legend

- GRP Sites
- Quad Boundary
- Parish Boundaries



0 0.5 1 2 3 Kilometers

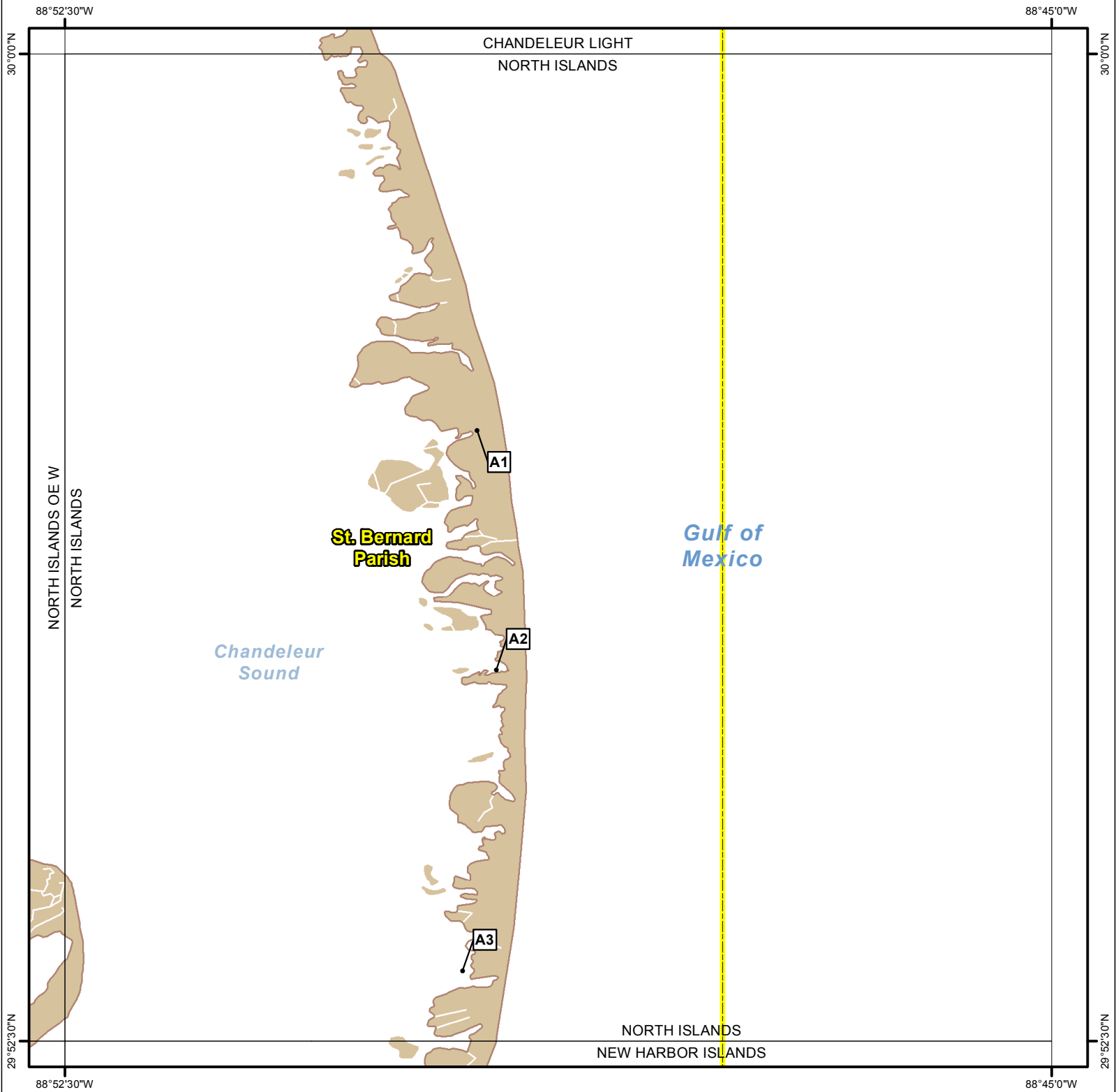
0 0.5 1 2 3 Miles



Locator Map

Site Information: A1		Location Information	
<b>Name:</b>	North Island	<b>Parish:</b>	St. Bernard
<b>Priority:</b>	A	<b>Quad Name:</b>	North Islands OE W
<b>Site Alias:</b>	None	<b>Quad Number:</b>	2908801
<b>Site Description:</b>	Barrier Island Sensitive Habitat; Critical Plover Habitat	<b>Mile Marker:</b>	
		<b>Managed (Y/N)?:</b>	Yes
		<b>Latitude:</b>	29° 52' 41.721" N
		<b>Longitude:</b>	88° 52' 38.596" W
Response Considerations			
<b>Site Strategy:</b>	Deferred Action	<b>Site Strategy Comments:</b>	
<b>Site Waterbody Type:</b>	Straight Coastline		
<b>Current Wave Action:</b>	Breaking Waves >1.5 ft		
<b>Waterbody Opening:</b>	Not Applicable		
Resources At Risk			
<b>ESI Code:</b>	10A/6A/10A	<b>Resources At Risk Comments:</b>	
		Critical Habitat for endangered piping plover and Wilson's plover, a species of concern	
Contact Information			
<b>Contact:</b>	LDWF; USFWS	<b>Special Contact:</b>	
Site Statistics			
<b>Submitted By:</b>	LDWF	<b>Submit Date:</b> 5/2/2012	

# NORTH ISLANDS Quad



## Legend

- GRP Sites
- Quad Boundary
- Parish Boundaries



0 0.5 1 2 3 Kilometers

0 0.5 1 2 3 Miles

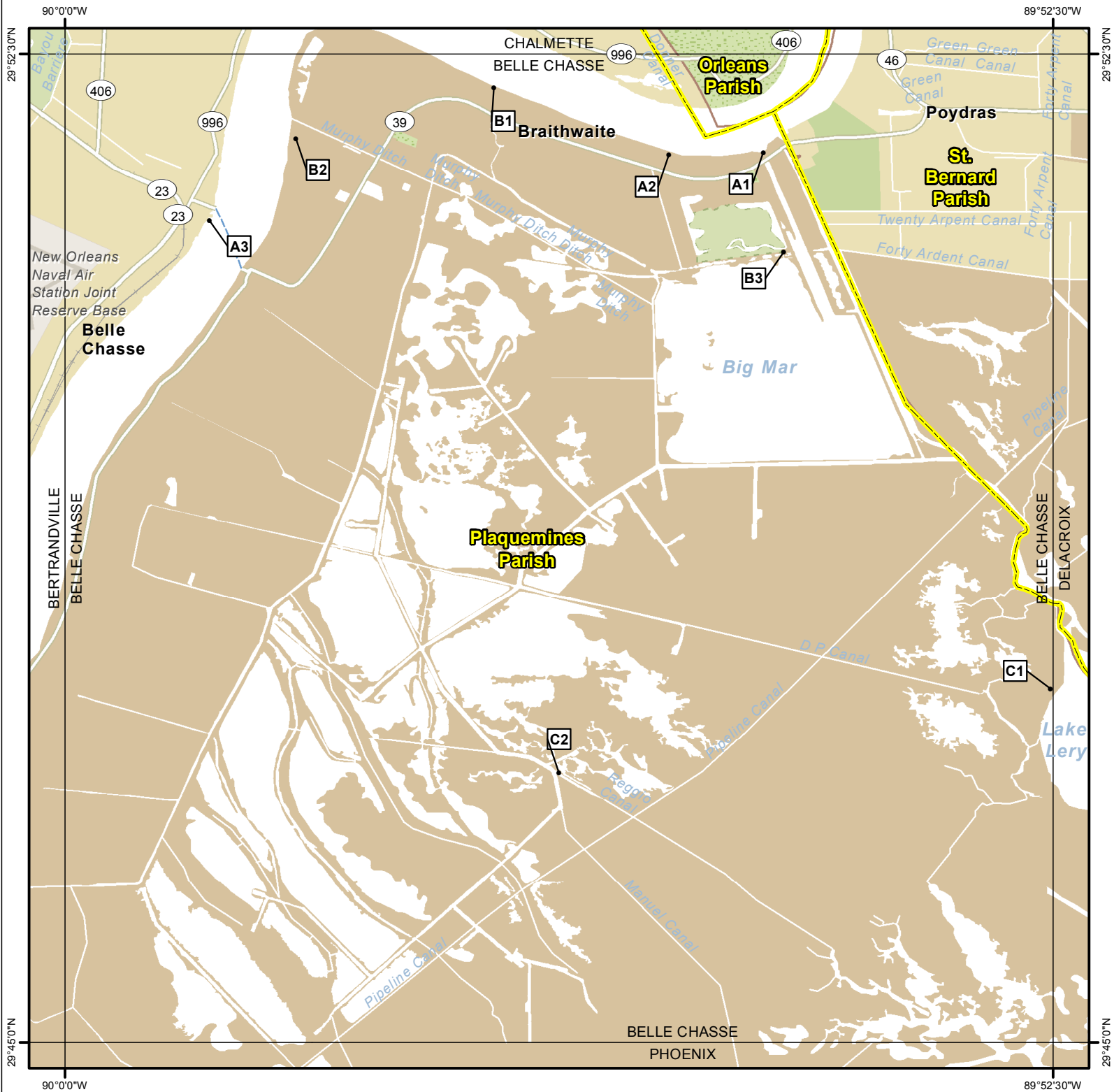


Site Information: A1		Location Information	
<b>Name:</b>	Chandeleur Island	<b>Parish:</b>	St. Bernard
<b>Priority:</b>	A	<b>Quad Name:</b>	North Islands
<b>Site Alias:</b>	Breton National Wildlife Refuge	<b>Quad Number:</b>	2908802
<b>Site Description:</b> Tidal inlets - all major Gulf facing inlets; National Wildlife Refuge; Critical Plover Habitat		<b>Mile Marker:</b>	
		<b>Managed (Y/N)?:</b>	Yes
		<b>Latitude:</b>	29° 57' 8.351" N
		<b>Longitude:</b>	88° 49' 22.035" W
Response Considerations			
<b>Site Strategy:</b>	Diversion Booming to Collection Point	<b>Site Strategy Comments:</b>  Assigned Strategy for narrow tidal channel through the island. Straight coastline - Deferred Action.	
<b>Site Waterbody Type:</b>	Narrow Tidal Channel		
<b>Current Wave Action:</b>	Current >1 kt		
<b>Waterbody Opening:</b>	500-1000 ft		
Resources At Risk			
<b>ESI Code:</b>	3A	<b>Resources At Risk Comments:</b>  Critical Habitat for endangered piping plover and Wilson's plover, a species of concern	
Contact Information			
<b>Contact:</b>	LDWF; USFWS	<b>Special Contact:</b>	985-882-2000
Site Statistics			
<b>Submitted By:</b>	LDWF	<b>Submit Date:</b>	5/2/2012

Site Information: A2		Location Information	
<b>Name:</b>	Chandeleur Island	<b>Parish:</b>	St. Bernard
<b>Priority:</b>	A	<b>Quad Name:</b>	North Islands
<b>Site Alias:</b>	Breton National Wildlife Refuge	<b>Quad Number:</b>	2908802
<b>Site Description:</b>	Tidal inlets - all major Gulf facing inlets; National Wildlife Refuge; Critical Plover Habitat	<b>Mile Marker:</b>	
		<b>Managed (Y/N)?:</b> Yes	
		<b>Latitude:</b>	29° 55' 19.296" N
		<b>Longitude:</b>	88° 49' 13.324" W
Response Considerations			
<b>Site Strategy:</b>	Diversion Booming to Collection Point	<b>Site Strategy Comments:</b>  Assigned Strategy for narrow tidal channel through the island. Straight coastline - Deferred Action.	
<b>Site Waterbody Type:</b>	Narrow Tidal Channel		
<b>Current Wave Action:</b>	Current >1 kt		
<b>Waterbody Opening:</b>	>2500 ft		
Resources At Risk			
<b>ESI Code:</b>	3A	<b>Resources At Risk Comments:</b>  Critical Habitat for endangered piping plover and Wilson's plover, a species of concern	
Contact Information			
<b>Contact:</b>	LDWF; USFWS	<b>Special Contact:</b>	985-882-2000
Site Statistics			
<b>Submitted By:</b>	LDWF	<b>Submit Date:</b>	5/2/2012

Site Information: A3		Location Information	
<b>Name:</b>	Chandeleur Island	<b>Parish:</b>	St. Bernard
<b>Priority:</b>	A	<b>Quad Name:</b>	North Islands
<b>Site Alias:</b>	Breton National Wildlife Refuge	<b>Quad Number:</b>	2908802
<b>Site Description:</b>	Tidal inlets - all major Gulf facing inlets; National Wildlife Refuge; Critical Plover Habitat	<b>Mile Marker:</b>	
		<b>Managed (Y/N)?:</b> Yes	
		<b>Latitude:</b>	29° 53' 2.175" N
		<b>Longitude:</b>	88° 49' 28.543" W
Response Considerations			
<b>Site Strategy:</b>	Diversion Booming to Collection Point	<b>Site Strategy Comments:</b>  Assigned Strategy for narrow tidal channel through the island. Straight coastline - Deferred Action.	
<b>Site Waterbody Type:</b>	Narrow Tidal Channel		
<b>Current Wave Action:</b>	Current >1 kt		
<b>Waterbody Opening:</b>	>2500 ft		
Resources At Risk			
<b>ESI Code:</b>	3A	<b>Resources At Risk Comments:</b>  Critical Habitat for endangered piping plover and Wilson's plover, a species of concern	
Contact Information			
<b>Contact:</b>	LDWF; USFWS	<b>Special Contact:</b>	985-882-2000
Site Statistics			
<b>Submitted By:</b>	LDWF	<b>Submit Date:</b>	5/2/2012

# BELLE CHASSE Quad



## Legend

- GRP Sites
- Quad Boundary
- ▭ Parish Boundaries

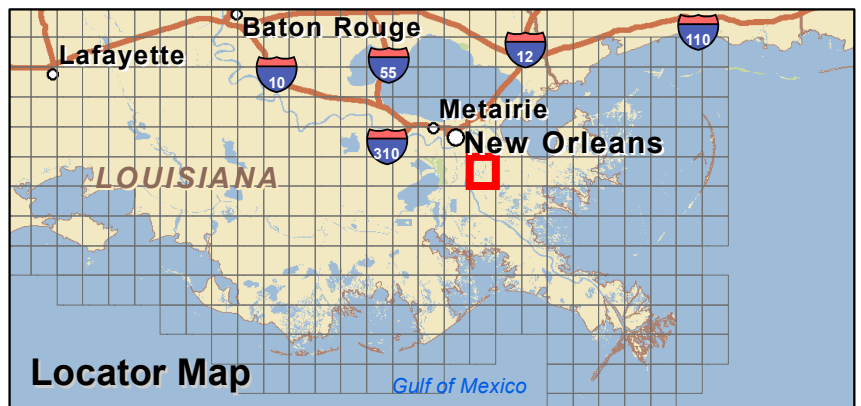


Kilometers

0 0.5 1 2 3

Miles

0 0.5 1 2 3



Site Information: A1		Location Information	
Name:	Caernarvon Diversion	Parish:	Plaquemines
Priority:	A	Quad Name:	Belle Chasse
Site Alias:	None	Quad Number:	2908909
Site Description:		Mile Marker:	
		Managed (Y/N)?:	
		Latitude:	29° 51' 45.126" N
		Longitude:	89° 54' 42.096" W
Response Considerations			
Site Strategy:	Notification to Site Manager	Site Strategy Comments:	
Site Waterbody Type:	Narrow Channel		
Current Wave Action:	Current >1 kt		
Waterbody Opening:	Not Applicable		
Resources At Risk			
ESI Code:		Resources At Risk Comments:	
Contact Information			
Contact:		Special Contact:	
Site Statistics			
Submitted By:	Robert Spears / P-1439:DEQ / P-4041:LA C	Submit Date: 20120427	

Site Information: A2		Location Information	
Name:	Dalcour Water Intake	Parish:	Plaquemines
Priority:	A	Quad Name:	Belle Chasse
Site Alias:	None	Quad Number:	2908909
Site Description:	Public water intake	Mile Marker:	81
		Managed (Y/N)?:	
		Latitude:	29° 51' 44.011" N
		Longitude:	89° 55' 25.025" W
Response Considerations			
Site Strategy:	Notification to Site Manager	Site Strategy Comments:	
Site Waterbody Type:	Rivers or Large Streams		
Current Wave Action:	Currents >2 kts		
Waterbody Opening:	Not Applicable		
Resources At Risk			
ESI Code:		Resources At Risk Comments:  None	
Contact Information			
Contact:		Special Contact:	
Site Statistics			
Submitted By:	Robert Spears	Submit Date: 4/27/2012	

Site Information: A3		Location Information	
<b>Name:</b>	Belle Chase Water Intake	<b>Parish:</b>	Plaquemines
<b>Priority:</b>	A	<b>Quad Name:</b>	Belle Chasse
<b>Site Alias:</b>	None	<b>Quad Number:</b>	2908909
<b>Site Description:</b> Public water intake		<b>Mile Marker:</b>	76
		<b>Managed (Y/N)?:</b>	
		<b>Latitude:</b>	29° 51' 14.328" N
		<b>Longitude:</b>	89° 58' 54.340" W
Response Considerations			
<b>Site Strategy:</b>	Notification to Site Manager	<b>Site Strategy Comments:</b>  Requires Detailed Review. Robert Spears: Coordinate adjusted by GIS Manager Plaquemines Parish. Identify correct location for the Belle Chasse water intake. Appears to be in the vicinity of a pump station.	
<b>Site Waterbody Type:</b>	Narrow Channel		
<b>Current Wave Action:</b>	Currents <1 kt		
<b>Waterbody Opening:</b>	Not Applicable		
Resources At Risk			
<b>ESI Code:</b>	10A	<b>Resources At Risk Comments:</b>  None	
Contact Information			
<b>Contact:</b>		<b>Special Contact:</b>	
Site Statistics			
<b>Submitted By:</b> Taz Istre		<b>Submit Date:</b> 4/27/2012	

Site Information: B1		Location Information	
Name:	Stolthhaven	Parish:	Plaquemines
Priority:	B	Quad Name:	Belle Chasse
Site Alias:	None	Quad Number:	2908909
Site Description:	Bulk liquid storage facility	Mile Marker:	89.5
		Managed (Y/N)?:	
		Latitude:	29° 52' 14.673" N
		Longitude:	89° 56' 44.685" W
Response Considerations			
Site Strategy:	Notification to Site Manager	Site Strategy Comments:	
Site Waterbody Type:	Rivers or Large Streams		
Current Wave Action:	Currents >2 kts		
Waterbody Opening:	Not Applicable		
Resources At Risk			
ESI Code:	10C	Resources At Risk Comments:	
		None	
Contact Information			
Contact:		Special Contact:	
Site Statistics			
Submitted By:	Robert Spears	Submit Date: 4/27/2012	

Site Information: B2		Location Information	
<b>Name:</b>	Freeport Nickle Plant	<b>Parish:</b>	Plaquemines
<b>Priority:</b>	B	<b>Quad Name:</b>	Belle Chasse
<b>Site Alias:</b>	None	<b>Quad Number:</b>	2908909
<b>Site Description:</b> Industrial water intake		<b>Mile Marker:</b>	77
		<b>Managed (Y/N)?:</b>	
		<b>Latitude:</b>	29° 51' 51.526" N
		<b>Longitude:</b>	89° 58' 14.866" W
Response Considerations			
<b>Site Strategy:</b>	Notification to Site Manager	<b>Site Strategy Comments:</b>	
<b>Site Waterbody Type:</b>	Rivers or Large Streams		
<b>Current Wave Action:</b>	Currents >2 kts		
<b>Waterbody Opening:</b>	Not Applicable		
Resources At Risk			
<b>ESI Code:</b>	10C	<b>Resources At Risk Comments:</b>	
		None	
Contact Information			
<b>Contact:</b>		<b>Special Contact:</b>	
Site Statistics			
<b>Submitted By:</b> Robert Spears		<b>Submit Date:</b> 4/27/2012	

Site Information: B3		Location Information	
Name:	Braithwaite Pumping Station	Parish:	Plaquemines
Priority:	B	Quad Name:	Belle Chasse
Site Alias:	None	Quad Number:	2908909
Site Description:	Drainage pump station	Mile Marker:	81
		Managed (Y/N)?:	
		Latitude:	29° 50' 59.744" N
		Longitude:	89° 54' 32.623" W
Response Considerations			
Site Strategy:	Notification to Site Manager	Site Strategy Comments:	
Site Waterbody Type:	Narrow Channel		
Current Wave Action:	Currents <1 kt		
Waterbody Opening:	Not Applicable		
Resources At Risk			
ESI Code:	10D	Resources At Risk Comments:  None	
Contact Information			
Contact:		Special Contact:	
Site Statistics			
Submitted By:	Robert Spears	Submit Date: 4/27/2012	

Site Information: C1		Location Information	
Name:		Parish: Plaquemines	
Priority: C		Quad Name: Belle Chasse	
Site Alias: None		Quad Number: 2908909	
Site Description: Western Shore of Lake Lery		Mile Marker:	
		Managed (Y/N)?:	
		Latitude: 29° 47' 41.025" N	
		Longitude: 89° 52' 31.161" W	
Response Considerations			
Site Strategy: Deferred Action		Site Strategy Comments:	
Site Waterbody Type: Narrow Channel			
Current Wave Action: Currents <1 kt			
Waterbody Opening: 1500-2000 ft			
Resources At Risk			
ESI Code: 10A		Resources At Risk Comments: Various Tidal Inlets	
Contact Information			
Contact:		Special Contact:	
Site Statistics			
Submitted By: LA CPRA		Submit Date: 6/28/2012	

Site Information: C2		Location Information	
<b>Name:</b>	Caemarvon Freshwater Diversion	<b>Parish:</b>	Plaquemines
<b>Priority:</b>	C	<b>Quad Name:</b>	Belle Chasse
<b>Site Alias:</b>	DCPBS06	<b>Quad Number:</b>	2908909
<b>Site Description:</b> Hydrographic Data Collection Platform		<b>Mile Marker:</b>	
		<b>Managed (Y/N)?:</b>	
		<b>Latitude:</b>	29° 47' 2.996" N
		<b>Longitude:</b>	89° 56' 15.001" W
Response Considerations			
<b>Site Strategy:</b> Exclusion Booming		<b>Site Strategy Comments:</b>	
<b>Site Waterbody Type:</b> Narrow Channel			
<b>Current Wave Action:</b> Currents <1 kt			
<b>Waterbody Opening:</b> < 500 ft			
Resources At Risk			
<b>ESI Code:</b> 10A		<b>Resources At Risk Comments:</b> Restoration Project Monitoring Equipment	
Contact Information			
<b>Contact:</b>		<b>Special Contact:</b>	
Site Statistics			
<b>Submitted By:</b> LA CPRA		<b>Submit Date:</b> 6/28/2012	

**New Orleans Area Contingency Plan**  
**Geographic Response Plan- St. Bernard Parish**

**This page is intentionally left blank**

# DELACROIX Quad



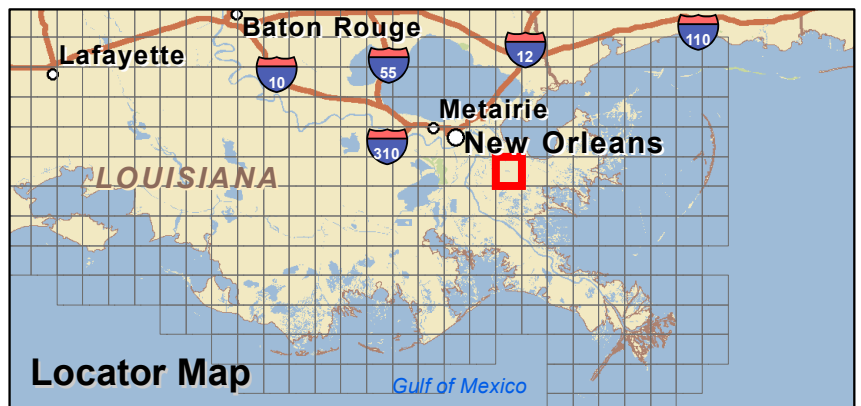
## Legend

- GRP Sites
- Quad Boundary
- ▭ Parish Boundaries



0 0.5 1 2 3 Kilometers

0 0.5 1 2 3 Miles



Site Information: A1		Location Information	
<b>Name:</b>	Unnamed Tidal Inlet	<b>Parish:</b>	Plaquemines
<b>Priority:</b>	A	<b>Quad Name:</b>	Delacroix
<b>Site Alias:</b>	Lost Lake	<b>Quad Number:</b>	2908910
<b>Site Description:</b> Sensitive Area		<b>Mile Marker:</b>	0
		<b>Managed (Y/N)?:</b>	
		<b>Latitude:</b>	29° 46' 21.933" N
		<b>Longitude:</b>	89° 49' 49.661" W
Response Considerations			
<b>Site Strategy:</b>	Exclusion Booming	<b>Site Strategy Comments:</b>	
<b>Site Waterbody Type:</b>	Narrow Channel		
<b>Current Wave Action:</b>	Currents <1 kt		
<b>Waterbody Opening:</b>	< 500 ft		
Resources At Risk			
<b>ESI Code:</b>	10A	<b>Resources At Risk Comments:</b>  N/A	
Contact Information			
<b>Contact:</b>		<b>Special Contact:</b>	
Site Statistics			
<b>Submitted By:</b> DEQ		<b>Submit Date:</b> 5/16/2012	

Site Information: A2		Location Information	
Name:	Unnamed Various Inlets	Parish:	Plaquemines
Priority:	A	Quad Name:	Delacroix
Site Alias:	Lost Lake	Quad Number:	2908910
Site Description:	Sensitive Area	Mile Marker:	0
		Managed (Y/N)?:	
		Latitude:	29° 45' 41.692" N
		Longitude:	89° 48' 53.157" W
Response Considerations			
Site Strategy:	Deferred Action	Site Strategy Comments:	
Site Waterbody Type:	Entrance to Bays, etc		
Current Wave Action:	Breaking Waves <1.5 ft and Currents >1 kt		
Waterbody Opening:	1000-1500 ft		
Resources At Risk			
ESI Code:	10A	Resources At Risk Comments:  N/A	
Contact Information			
Contact:		Special Contact:	
Site Statistics			
Submitted By:	DEQ	Submit Date: 5/16/2012	

Site Information: B1		Location Information	
<b>Name:</b>	Unnamed Canals and Inlets	<b>Parish:</b>	St. Bernard
<b>Priority:</b>	B	<b>Quad Name:</b>	Delacroix
<b>Site Alias:</b>	None	<b>Quad Number:</b>	2908910
<b>Site Description:</b> Various Canals and Inlets		<b>Mile Marker:</b>	0
		<b>Managed (Y/N)?:</b>	
		<b>Latitude:</b>	29° 48' 22.886" N
		<b>Longitude:</b>	89° 51' 5.454" W
Response Considerations			
<b>Site Strategy:</b>	Exclusion Booming	<b>Site Strategy Comments:</b>  Assigned Strategy for narrow tidal channel. Straight coastline - Deferred Action.	
<b>Site Waterbody Type:</b>	Narrow Tidal Channel		
<b>Current Wave Action:</b>	Currents <1 kt		
<b>Waterbody Opening:</b>	500-1000 ft		
Resources At Risk			
<b>ESI Code:</b>	10A	<b>Resources At Risk Comments:</b>  None	
Contact Information			
<b>Contact:</b>		<b>Special Contact:</b>	
Site Statistics			
<b>Submitted By:</b>	LA CPRA/DNR	<b>Submit Date:</b>	5/16/2012

Site Information: C1		Location Information	
<b>Name:</b>	Lake Lery Shore Protection East	<b>Parish:</b>	St. Bernard
<b>Priority:</b>	C	<b>Quad Name:</b>	Delacroix
<b>Site Alias:</b>	None	<b>Quad Number:</b>	2908910
<b>Site Description:</b> Restoration Project		<b>Mile Marker:</b>	0
		<b>Managed (Y/N)?:</b>	
		<b>Latitude:</b>	29° 48' 24.764" N
		<b>Longitude:</b>	89° 48' 8.511" W
Response Considerations			
<b>Site Strategy:</b>	Exclusion Booming	<b>Site Strategy Comments:</b>  Assigned Strategy for narrow tidal channel. Straight coastline - Deferred Action	
<b>Site Waterbody Type:</b>	Narrow Tidal Channel		
<b>Current Wave Action:</b>	Currents <1 kt		
<b>Waterbody Opening:</b>	< 500 ft		
Resources At Risk			
<b>ESI Code:</b>	10A	<b>Resources At Risk Comments:</b>  None	
Contact Information			
<b>Contact:</b>		<b>Special Contact:</b>	
Site Statistics			
<b>Submitted By:</b>	LA CPRA/DNR	<b>Submit Date:</b>	5/16/2012

Site Information: C2		Location Information	
Name:		Parish:	St. Bernard
Priority: C		Quad Name:	Delacroix
Site Alias: None		Quad Number:	2908910
Site Description: Bayou Mandeville		Mile Marker:	
		Managed (Y/N)?:	
		Latitude:	29° 48' 19.941" N
		Longitude:	89° 52' 28.847" W
Response Considerations			
Site Strategy: Exclusion Booming		Site Strategy Comments:	
Site Waterbody Type: Narrow Tidal Channel			
Current Wave Action: Currents <1 kt			
Waterbody Opening: < 500 ft			
Resources At Risk			
ESI Code: 10A		Resources At Risk Comments: Tidal Inlet	
Contact Information			
Contact:		Special Contact:	
Site Statistics			
Submitted By: LA CPRA		Submit Date: 6/28/2012	

Site Information: C3		Location Information	
Name:	Unnamed Shoreline Restoration Project	Parish:	Plaquemines
Priority:	C	Quad Name:	Delacroix
Site Alias:	None	Quad Number:	2908910
Site Description:	Shoreline Restoration Project	Mile Marker:	0
		Managed (Y/N)?:	No
		Latitude:	29° 47' 22.222" N
		Longitude:	89° 52' 21.723" W
Response Considerations			
Site Strategy:	Exclusion Booming	Site Strategy Comments:  Assigned Strategy for narrow tidal channel. Straight coastline - Deferred Action	
Site Waterbody Type:	Narrow Tidal Channel		
Current Wave Action:	Currents <1 kt		
Waterbody Opening:	< 500 ft		
Resources At Risk			
ESI Code:		Resources At Risk Comments:  Wetland Restoration Area	
Contact Information			
Contact:		Special Contact:	
Site Statistics			
Submitted By:	LA CPRA/DNR	Submit Date: 5/16/2012	

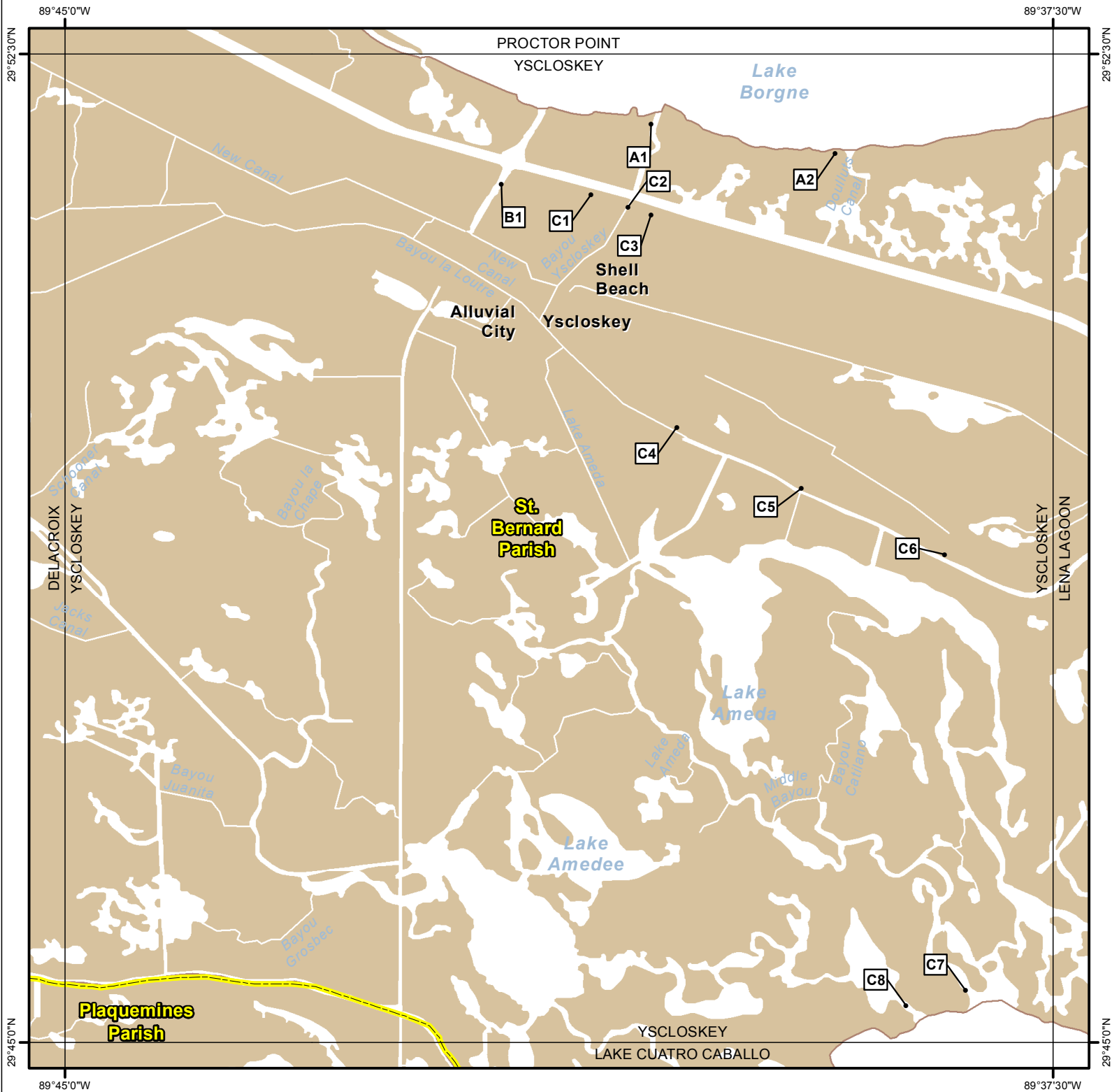
Site Information: C4		Location Information	
Name:	Unnamed Pipeline Canal	Parish:	Plaquemines
Priority:	C	Quad Name:	Delacroix
Site Alias:	None	Quad Number:	2908910
Site Description:	Canal	Mile Marker:	0
		Managed (Y/N)?:	
		Latitude:	29° 46' 44.392" N
		Longitude:	89° 51' 59.259" W
Response Considerations			
Site Strategy:	Exclusion Booming	Site Strategy Comments:	
Site Waterbody Type:	Narrow Tidal Channel		
Current Wave Action:	Currents <1 kt		
Waterbody Opening:	< 500 ft		
Resources At Risk			
ESI Code:	10A	Resources At Risk Comments:  N/A	
Contact Information			
Contact:		Special Contact:	
Site Statistics			
Submitted By:	DEQ	Submit Date: 5/16/2012	

Site Information: C5		Location Information	
Name:	Bayou Lery	Parish:	St. Bernard
Priority:	C	Quad Name:	Delacroix
Site Alias:	None	Quad Number:	2908910
Site Description:	Sensitive Area	Mile Marker:	0
		Managed (Y/N)?:	
		Latitude:	29° 46' 22.874" N
		Longitude:	89° 47' 8.514" W
Response Considerations			
Site Strategy:	Exclusion Booming	Site Strategy Comments:	
Site Waterbody Type:	Narrow Tidal Channel		
Current Wave Action:	Currents <1 kt		
Waterbody Opening:	< 500 ft		
Resources At Risk			
ESI Code:	10C	Resources At Risk Comments:  N/A	
Contact Information			
Contact:		Special Contact:	
Site Statistics			
Submitted By:	DEQ	Submit Date: 5/16/2012	

**New Orleans Area Contingency Plan**  
**Geographic Response Plan- St. Bernard Parish**

**This page is intentionally left blank**

# YSCLOSKEY Quad



## Legend

- GRP Sites
- Quad Boundary
- ▬ Parish Boundaries

0 0.5 1 2 3 Kilometers

0 0.5 1 2 3 Miles



Site Information: A1		Location Information	
<b>Name:</b>	Shell Beach Bayou	<b>Parish:</b>	St. Bernard
<b>Priority:</b>	A	<b>Quad Name:</b>	Yscloskey
<b>Site Alias:</b>	None	<b>Quad Number:</b>	2908911
<b>Site Description:</b> Small tidal channel		<b>Mile Marker:</b>	
		<b>Managed (Y/N)?:</b> No	
		<b>Latitude:</b>	29° 51' 58.222" N
		<b>Longitude:</b>	89° 40' 33.036" W
Response Considerations			
<b>Site Strategy:</b>	Diversion Booming to Collection Point	<b>Site Strategy Comments:</b> Collection point on rip-rap	
<b>Site Waterbody Type:</b>	Narrow Tidal Channel		
<b>Current Wave Action:</b>	Current >1 kt		
<b>Waterbody Opening:</b>	500-1000 ft		
Resources At Risk			
<b>ESI Code:</b>	10A	<b>Resources At Risk Comments:</b> High Bio Diversity Sensitive Habitat	
Contact Information			
<b>Contact:</b>		<b>Special Contact:</b>	
Site Statistics			
<b>Submitted By:</b>	LDWF	<b>Submit Date:</b>	5/2/2012

Site Information: A2		Location Information	
<b>Name:</b>	Delutes Canal	<b>Parish:</b>	St. Bernard
<b>Priority:</b>	A	<b>Quad Name:</b>	Yscloskey
<b>Site Alias:</b>	None	<b>Quad Number:</b>	2908911
<b>Site Description:</b> Primary Inlet		<b>Mile Marker:</b>	0
		<b>Managed (Y/N)?:</b>	
		<b>Latitude:</b>	29° 51' 44.756" N
		<b>Longitude:</b>	89° 39' 9.155" W
Response Considerations			
<b>Site Strategy:</b>	Diversion Booming to Collection Point	<b>Site Strategy Comments:</b>	
<b>Site Waterbody Type:</b>	Narrow Tidal Channel		
<b>Current Wave Action:</b>	Current >1 kt		
<b>Waterbody Opening:</b>	< 500 ft		
Resources At Risk			
<b>ESI Code:</b>	10A	<b>Resources At Risk Comments:</b>	
		None	
Contact Information			
<b>Contact:</b>		<b>Special Contact:</b>	
Site Statistics			
<b>Submitted By:</b> LA CPRA/DNR		<b>Submit Date:</b> 5/16/2012	

Site Information: B1		Location Information	
Name:	Mississippi River Gulf Outlet Canal	Parish:	St. Bernard
Priority:	B	Quad Name:	Yscloskey
Site Alias:	None	Quad Number:	2908911
Site Description:	Important industrial area	Mile Marker:	
		Managed (Y/N)?:	
		Latitude:	29° 51' 30.803" N
		Longitude:	89° 41' 41.380" W
Response Considerations			
Site Strategy:	Exclusion Booming	Site Strategy Comments:	
Site Waterbody Type:	Narrow Tidal Channel		
Current Wave Action:	Currents <1 kt		
Waterbody Opening:	< 500 ft		
Resources At Risk			
ESI Code:	10A	Resources At Risk Comments: Industrial facility-Targa/Yscloskey Gas Plant	
Contact Information			
Contact:		Special Contact:	
Site Statistics			
Submitted By:		Submit Date: 5/2/2012	

Site Information: C1		Location Information	
Name:		Parish:	St. Bernard
Priority: C		Quad Name:	Yscloskey
Site Alias: None		Quad Number:	2908911
Site Description: Fort Beauregard Subdivision		Mile Marker:	
		Managed (Y/N)?:	
		Latitude:	29° 51' 25.856" N
		Longitude:	89° 41' 0.419" W
Response Considerations			
Site Strategy: Exclusion Booming		Site Strategy Comments:	
Site Waterbody Type: Narrow Tidal Channel			
Current Wave Action: Currents <1 kt			
Waterbody Opening: < 500 ft			
Resources At Risk			
ESI Code: 10A		Resources At Risk Comments: Recreational Area	
Contact Information			
Contact:		Special Contact:	
Site Statistics			
Submitted By: LA CPRA		Submit Date: 6/28/2012	

Site Information: C2		Location Information	
Name:		Parish:	St. Bernard
Priority: C		Quad Name:	Yscloskey
Site Alias: None		Quad Number:	2908911
Site Description: Campos Marina on Shell Beach Bayou		Mile Marker:	
		Managed (Y/N)?:	
		Latitude:	29° 51' 20.368" N
		Longitude:	89° 40' 43.488" W
Response Considerations			
Site Strategy: Exclusion Booming		Site Strategy Comments:	
Site Waterbody Type: Narrow Tidal Channel			
Current Wave Action: Currents <1 kt			
Waterbody Opening: < 500 ft			
Resources At Risk			
ESI Code: 10A		Resources At Risk Comments:  Marina	
Contact Information			
Contact:		Special Contact:	
Site Statistics			
Submitted By: LA CPRA		Submit Date: 6/28/2012	

Site Information: C3		Location Information	
Name:		Parish:	St. Bernard
Priority: C		Quad Name:	Yscloskey
Site Alias: None		Quad Number:	2908911
Site Description: Proctors Point Subdivision		Mile Marker:	
		Managed (Y/N)?:	
		Latitude:	29° 51' 16.926" N
		Longitude:	89° 40' 32.976" W
Response Considerations			
Site Strategy: Exclusion Booming		Site Strategy Comments:	
Site Waterbody Type: Narrow Tidal Channel			
Current Wave Action: Currents <1 kt			
Waterbody Opening: < 500 ft			
Resources At Risk			
ESI Code: 10A		Resources At Risk Comments: Recreational Area	
Contact Information			
Contact:		Special Contact:	
Site Statistics			
Submitted By: LA CPRA		Submit Date: 6/28/2012	

Site Information: C4		Location Information	
<b>Name:</b>	Hopedale Hydrologic Restoration	<b>Parish:</b>	St. Bernard
<b>Priority:</b>	C	<b>Quad Name:</b>	Yscloskey
<b>Site Alias:</b>	None	<b>Quad Number:</b>	2908911
<b>Site Description:</b>	Culvert leading into Hopedale Hydrologic Restoration Project	<b>Mile Marker:</b>	
		<b>Managed (Y/N)?:</b>	
		<b>Latitude:</b>	29° 49' 40.102" N
		<b>Longitude:</b>	89° 40' 21.417" W
Response Considerations			
<b>Site Strategy:</b>	Exclusion Booming	<b>Site Strategy Comments:</b>	
<b>Site Waterbody Type:</b>	Narrow Tidal Channel		
<b>Current Wave Action:</b>	Currents <1 kt		
<b>Waterbody Opening:</b>	< 500 ft		
Resources At Risk			
<b>ESI Code:</b>	10A	<b>Resources At Risk Comments:</b>	
		Tidal Inlet	
Contact Information			
<b>Contact:</b>		<b>Special Contact:</b>	
Site Statistics			
<b>Submitted By:</b>	LA CPRA	<b>Submit Date:</b>	6/28/2012

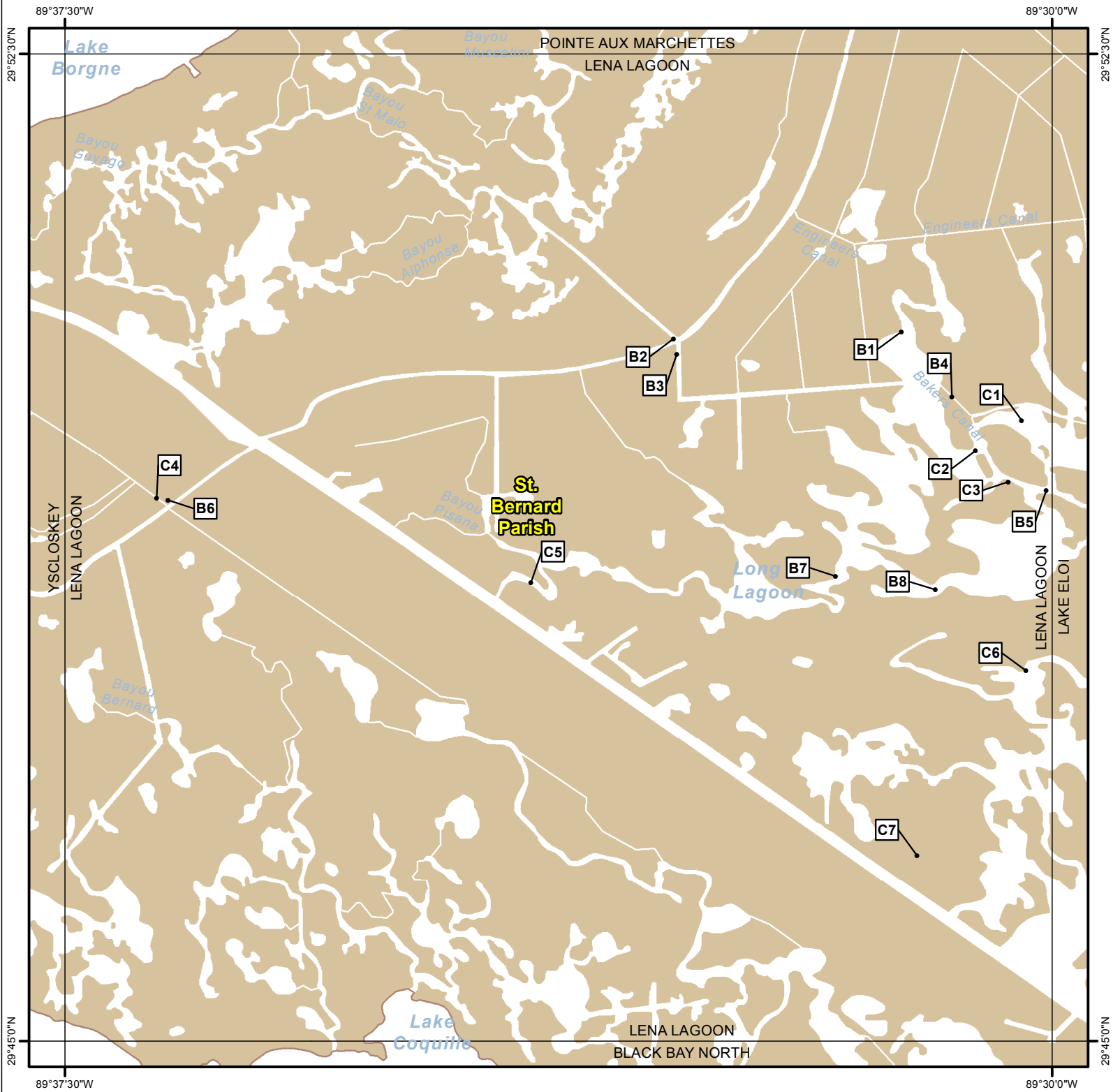
Site Information: C5		Location Information	
<b>Name:</b>	Hopedale Hydrologic Restoration	<b>Parish:</b>	St. Bernard
<b>Priority:</b>	C	<b>Quad Name:</b>	Yscloskey
<b>Site Alias:</b>	None	<b>Quad Number:</b>	2908911
<b>Site Description:</b>	Culvert Leading into Hopedale Hydrologic Restoration Project	<b>Mile Marker:</b>	
		<b>Managed (Y/N)?:</b>	
		<b>Latitude:</b>	29° 49' 12.141" N
		<b>Longitude:</b>	89° 39' 24.762" W
Response Considerations			
<b>Site Strategy:</b>	Exclusion Booming	<b>Site Strategy Comments:</b>	
<b>Site Waterbody Type:</b>	Narrow Tidal Channel		
<b>Current Wave Action:</b>	Currents <1 kt		
<b>Waterbody Opening:</b>	< 500 ft		
Resources At Risk			
<b>ESI Code:</b>	10A	<b>Resources At Risk Comments:</b>	
		Tidal Inlet	
Contact Information			
<b>Contact:</b>		<b>Special Contact:</b>	
Site Statistics			
<b>Submitted By:</b> LA CPRA		<b>Submit Date:</b> 6/28/2012	

Site Information: C6		Location Information	
<b>Name:</b>	Hopedale Hydrologic Restoration	<b>Parish:</b>	St. Bernard
<b>Priority:</b>	C	<b>Quad Name:</b>	Yscloskey
<b>Site Alias:</b>	None	<b>Quad Number:</b>	2908911
<b>Site Description:</b>	Culvert Leading into Hopedale Hydrologic Restoration Project	<b>Mile Marker:</b>	
		<b>Managed (Y/N)?:</b>	
		<b>Latitude:</b>	29° 48' 42.081" N
		<b>Longitude:</b>	89° 38' 19.372" W
Response Considerations			
<b>Site Strategy:</b>	Exclusion Booming	<b>Site Strategy Comments:</b>	
<b>Site Waterbody Type:</b>	Narrow Tidal Channel		
<b>Current Wave Action:</b>	Currents <1 kt		
<b>Waterbody Opening:</b>	< 500 ft		
Resources At Risk			
<b>ESI Code:</b>	10A	<b>Resources At Risk Comments:</b>	
		Tidal Inlet	
Contact Information			
<b>Contact:</b>		<b>Special Contact:</b>	
Site Statistics			
<b>Submitted By:</b>		<b>Submit Date:</b>	
LA CPRA		6/28/2012	

Site Information: C7		Location Information	
Name:	Middle Bayou	Parish:	St. Bernard
Priority:	C	Quad Name:	Yscloskey
Site Alias:	None	Quad Number:	2908911
Site Description:	Sensitive Area	Mile Marker:	0
		Managed (Y/N)?:	
		Latitude:	29° 45' 23.854" N
		Longitude:	89° 38' 9.918" W
Response Considerations			
Site Strategy:	Exclusion Booming	Site Strategy Comments:	
Site Waterbody Type:	Narrow Tidal Channel		
Current Wave Action:	Currents <1 kt		
Waterbody Opening:	500-1000 ft		
Resources At Risk			
ESI Code:	10A	Resources At Risk Comments:  N/A	
Contact Information			
Contact:		Special Contact:	
Site Statistics			
Submitted By:	DEQ	Submit Date: 5/16/2012	

Site Information: C8		Location Information	
<b>Name:</b>	Bayou Batola	<b>Parish:</b>	St. Bernard
<b>Priority:</b>	C	<b>Quad Name:</b>	Yscloskey
<b>Site Alias:</b>	None	<b>Quad Number:</b>	2908911
<b>Site Description:</b> Sensitive Area		<b>Mile Marker:</b>	0
		<b>Managed (Y/N)?:</b>	
		<b>Latitude:</b>	29° 45' 16.845" N
		<b>Longitude:</b>	89° 38' 37.087" W
<b>Response Considerations</b>			
<b>Site Strategy:</b>	Deflection Booming	<b>Site Strategy Comments:</b>	
<b>Site Waterbody Type:</b>	Entrance to Bays, etc		
<b>Current Wave Action:</b>	Breaking Waves <1.5 ft and Currents >1 kt		
<b>Waterbody Opening:</b>	< 500 ft		
<b>Resources At Risk</b>			
<b>ESI Code:</b>	10A	<b>Resources At Risk Comments:</b>  N/A	
<b>Contact Information</b>			
<b>Contact:</b>		<b>Special Contact:</b>	
<b>Site Statistics</b>			
<b>Submitted By:</b>	DEQ	<b>Submit Date:</b> 5/16/2012	

# LENA LAGOON Quad



## Legend

- GRP Sites
- Quad Boundary
- Parish Boundaries



0 0.5 1 2 3 Kilometers

0 0.5 1 2 3 Miles



Site Information: B1		Location Information	
Name:	Unnamed Bayou	Parish:	St. Bernard
Priority:	B	Quad Name:	Lena Lagoon
Site Alias:	None	Quad Number:	2908912
Site Description:		Mile Marker:	
		Managed (Y/N)?:	
		Latitude:	29° 50' 23.443" N
		Longitude:	89° 31' 8.801" W
Response Considerations			
Site Strategy:	Exclusion Booming	Site Strategy Comments:	
Site Waterbody Type:	Entrance to Bays, etc		
Current Wave Action:	Breaking Waves <1.5 ft and Currents <1 kt		
Waterbody Opening:	500-1000 ft		
Resources At Risk			
ESI Code:		Resources At Risk Comments:	
Contact Information			
Contact:		Special Contact:	
Site Statistics			
Submitted By:	LDWF / B-2033:LDEQ	Submit Date:	20120502

Site Information: B2		Location Information	
Name:		Parish:	St. Bernard
Priority: B		Quad Name:	Lena Lagoon
Site Alias: None		Quad Number:	2908912
Site Description: Small tidal channel		Mile Marker:	
		Managed (Y/N)?: No	
		Latitude:	29° 50' 20.149" N
		Longitude:	89° 32' 52.686" W
Response Considerations			
Site Strategy: Deflection Booming		Site Strategy Comments:	
Site Waterbody Type: Narrow Tidal Channel			
Current Wave Action: Current >1 kt			
Waterbody Opening: < 500 ft			
Resources At Risk			
ESI Code: 10A		Resources At Risk Comments: High Bio Diversity Sensitive Habitat	
Contact Information			
Contact:		Special Contact:	
Site Statistics			
Submitted By:		Submit Date: 5/2/2012	

Site Information: B3		Location Information	
Name:		Parish:	St. Bernard
Priority: B		Quad Name:	Lena Lagoon
Site Alias: None		Quad Number:	2908912
Site Description: Small tidal channel		Mile Marker:	
		Managed (Y/N)?: No	
		Latitude:	29° 50' 13.163" N
		Longitude:	89° 32' 51.183" W
Response Considerations			
Site Strategy: Deflection Booming		Site Strategy Comments:	
Site Waterbody Type: Narrow Tidal Channel			
Current Wave Action: Current >1 kt			
Waterbody Opening: < 500 ft			
Resources At Risk			
ESI Code: 10A		Resources At Risk Comments: High Bio Diversity Sensitive Habitat	
Contact Information			
Contact:		Special Contact:	
Site Statistics			
Submitted By:		Submit Date: 5/2/2012	

Site Information: B4		Location Information	
Name:	Little Half Moon Bay	Parish:	St. Bernard
Priority:	B	Quad Name:	Lena Lagoon
Site Alias:	None	Quad Number:	2908912
Site Description:	Small tidal channel	Mile Marker:	
		Managed (Y/N)?:	No
		Latitude:	29° 49' 53.838" N
		Longitude:	89° 30' 45.775" W
Response Considerations			
Site Strategy:	Deflection Booming	Site Strategy Comments:	
Site Waterbody Type:	Narrow Tidal Channel		
Current Wave Action:	Current >1 kt		
Waterbody Opening:	< 500 ft		
Resources At Risk			
ESI Code:	10A	Resources At Risk Comments: High Bio Diversity Sensitive Habitat	
Contact Information			
Contact:		Special Contact:	
Site Statistics			
Submitted By:	LDWF	Submit Date: 5/2/2012	

Site Information: B5		Location Information	
<b>Name:</b>	Unnamed Bayou	<b>Parish:</b>	St. Bernard
<b>Priority:</b>	B	<b>Quad Name:</b>	Lena Lagoon
<b>Site Alias:</b>	None	<b>Quad Number:</b>	2908912
<b>Site Description:</b> Small tidal channel		<b>Mile Marker:</b>	
		<b>Managed (Y/N)?:</b> No	
		<b>Latitude:</b>	29° 49' 11.077" N
		<b>Longitude:</b>	89° 30' 2.808" W
Response Considerations			
<b>Site Strategy:</b> Exclusion Booming		<b>Site Strategy Comments:</b>	
<b>Site Waterbody Type:</b> Narrow Tidal Channel			
<b>Current Wave Action:</b> Currents <1 kt			
<b>Waterbody Opening:</b> < 500 ft			
Resources At Risk			
<b>ESI Code:</b> 10A		<b>Resources At Risk Comments:</b> High Bio Diversity Sensitive Habitat	
Contact Information			
<b>Contact:</b>		<b>Special Contact:</b>	
Site Statistics			
<b>Submitted By:</b> LDWF		<b>Submit Date:</b> 5/2/2012	

Site Information: B6		Location Information	
Name:	Breton Sound Marina	Parish:	St. Bernard
Priority:	B	Quad Name:	Lena Lagoon
Site Alias:	None	Quad Number:	2908912
Site Description:	Marina Recreation Area	Mile Marker:	
		Managed (Y/N)?:	No
		Latitude:	29° 49' 6.652" N
		Longitude:	89° 36' 42.942" W
Response Considerations			
Site Strategy:	Exclusion Booming	Site Strategy Comments:	
Site Waterbody Type:	Narrow Tidal Channel		
Current Wave Action:	Currents <1 kt		
Waterbody Opening:	< 500 ft		
Resources At Risk			
ESI Code:	10A	Resources At Risk Comments:  Marina	
Contact Information			
Contact:		Special Contact:	
Site Statistics			
Submitted By:	LDWF	Submit Date: 5/2/2012	

Site Information: B7		Location Information	
Name:	Half Moon Pass Bay West	Parish:	St. Bernard
Priority:	B	Quad Name:	Lena Lagoon
Site Alias:	None	Quad Number:	2908912
Site Description:	Small tidal channel	Mile Marker:	
		Managed (Y/N)?:	No
		Latitude:	29° 48' 32.015" N
		Longitude:	89° 31' 38.816" W
Response Considerations			
Site Strategy:	Deflection Booming	Site Strategy Comments:	
Site Waterbody Type:	Narrow Tidal Channel		
Current Wave Action:	Current >1 kt		
Waterbody Opening:	< 500 ft		
Resources At Risk			
ESI Code:	10A	Resources At Risk Comments: High Bio Diversity Sensitive Habitat	
Contact Information			
Contact:		Special Contact:	
Site Statistics			
Submitted By:	LDWF	Submit Date: 5/2/2012	

Site Information: B8		Location Information	
<b>Name:</b>	Half Moon Pass Bay East	<b>Parish:</b>	St. Bernard
<b>Priority:</b>	B	<b>Quad Name:</b>	Lena Lagoon
<b>Site Alias:</b>	None	<b>Quad Number:</b>	2908912
<b>Site Description:</b> Small tidal channel		<b>Mile Marker:</b>	
		<b>Managed (Y/N)?:</b> No	
		<b>Latitude:</b>	29° 48' 25.848" N
		<b>Longitude:</b>	89° 30' 53.382" W
Response Considerations			
<b>Site Strategy:</b> Exclusion Booming		<b>Site Strategy Comments:</b>	
<b>Site Waterbody Type:</b> Entrance to Bays, etc			
<b>Current Wave Action:</b> Breaking Waves <1.5 ft and Currents <1 kt			
<b>Waterbody Opening:</b> < 500 ft			
Resources At Risk			
<b>ESI Code:</b> 10A		<b>Resources At Risk Comments:</b> High Bio Diversity Sensitive Habitat	
Contact Information			
<b>Contact:</b>		<b>Special Contact:</b>	
Site Statistics			
<b>Submitted By:</b> LDWF		<b>Submit Date:</b> 5/2/2012	

Site Information: C1		Location Information	
<b>Name:</b>	Unnamed Tidal Inlet	<b>Parish:</b>	St. Bernard
<b>Priority:</b>	C	<b>Quad Name:</b>	Lena Lagoon
<b>Site Alias:</b>	None	<b>Quad Number:</b>	2908912
<b>Site Description:</b> Secondary Tidal Inlet		<b>Mile Marker:</b>	
		<b>Managed (Y/N)?:</b>	
		<b>Latitude:</b>	29° 49' 43.000" N
		<b>Longitude:</b>	89° 30' 14.000" W
Response Considerations			
<b>Site Strategy:</b> Exclusion Booming		<b>Site Strategy Comments:</b>	
<b>Site Waterbody Type:</b> Entrance to Bays, etc			
<b>Current Wave Action:</b> Breaking Waves <1.5 ft and Currents <1 kt			
<b>Waterbody Opening:</b> 500-1000 ft			
Resources At Risk			
<b>ESI Code:</b> 10A		<b>Resources At Risk Comments:</b> Sensitive Habitat	
Contact Information			
<b>Contact:</b>		<b>Special Contact:</b>	
Site Statistics			
<b>Submitted By:</b> LDEQ		<b>Submit Date:</b> 3/30/2012	

Site Information: C2		Location Information	
Name:	Unnamed Tidal Inlet	Parish:	St. Bernard
Priority:	C	Quad Name:	Lena Lagoon
Site Alias:	None	Quad Number:	2908912
Site Description:	Secondary Tidal Inlet	Mile Marker:	
		Managed (Y/N)?:	
		Latitude:	29° 49' 29.000" N
		Longitude:	89° 30' 35.000" W
Response Considerations			
Site Strategy:	Exclusion Booming	Site Strategy Comments:	
Site Waterbody Type:	Narrow Tidal Channel		
Current Wave Action:	Currents <1 kt		
Waterbody Opening:	500-1000 ft		
Resources At Risk			
ESI Code:	10A	Resources At Risk Comments: Sensitive Habitat	
Contact Information			
Contact:		Special Contact:	
Site Statistics			
Submitted By:	LDEQ	Submit Date: 3/30/2012	

Site Information: C3		Location Information	
Name:	Unnamed Tidal Inlet	Parish:	St. Bernard
Priority:	C	Quad Name:	Lena Lagoon
Site Alias:	None	Quad Number:	2908912
Site Description:	Secondary Tidal Inlet	Mile Marker:	
		Managed (Y/N)?:	
		Latitude:	29° 49' 15.000" N
		Longitude:	89° 30' 20.000" W
Response Considerations			
Site Strategy:	Exclusion Booming	Site Strategy Comments:	
Site Waterbody Type:	Narrow Tidal Channel		
Current Wave Action:	Currents <1 kt		
Waterbody Opening:	< 500 ft		
Resources At Risk			
ESI Code:	10A	Resources At Risk Comments: Sensitive Habitat	
Contact Information			
Contact:		Special Contact:	
Site Statistics			
Submitted By:	LDEQ	Submit Date: 3/30/2012	

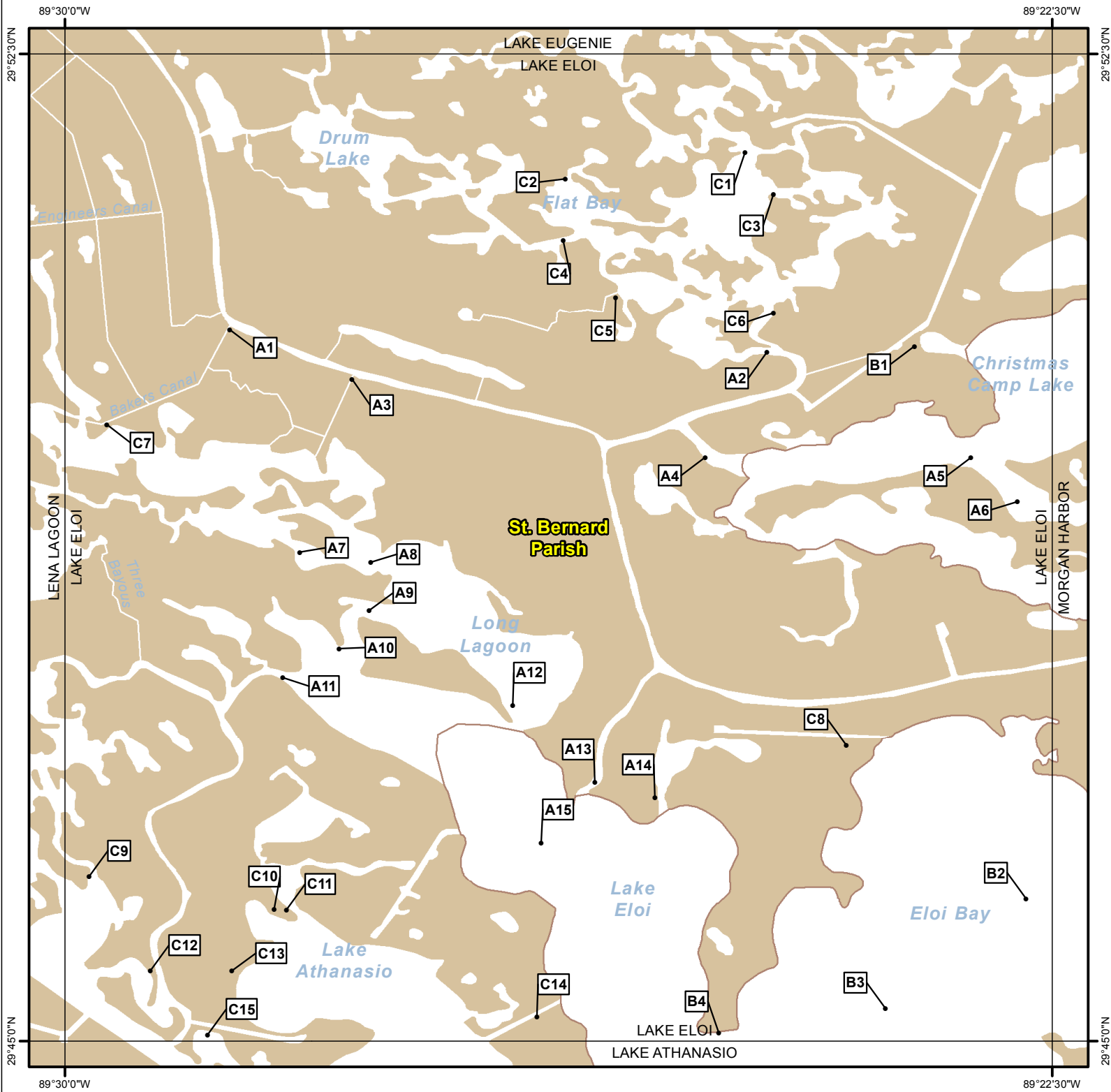
Site Information: C4		Location Information	
Name:	Hopedale Hydrologic Restoration	Parish:	St. Bernard
Priority:	C	Quad Name:	Lena Lagoon
Site Alias:	PO-24	Quad Number:	2908912
Site Description:	Box flap/sluiice with 2 fish openings	Mile Marker:	
		Managed (Y/N)?:	
		Latitude:	29° 49' 7.523" N
		Longitude:	89° 36' 48.090" W
Response Considerations			
Site Strategy:	Exclusion Booming	Site Strategy Comments:	
Site Waterbody Type:	Narrow Tidal Channel		
Current Wave Action:	Currents <1 kt		
Waterbody Opening:	< 500 ft		
Resources At Risk			
ESI Code:	10A	Resources At Risk Comments:  Culvert	
Contact Information			
Contact:		Special Contact:	
Site Statistics			
Submitted By:	LA CPRA	Submit Date: 6/28/2012	

Site Information: C5		Location Information	
Name:		Parish:	St. Bernard
Priority: C		Quad Name:	Lena Lagoon
Site Alias: None		Quad Number:	2908912
Site Description: Sensitive Area		Mile Marker:	0
		Managed (Y/N)?:	
		Latitude:	29° 48' 29.001" N
		Longitude:	89° 33' 57.640" W
Response Considerations			
Site Strategy: Deflection Booming		Site Strategy Comments:	
Site Waterbody Type: Narrow Tidal Channel			
Current Wave Action: Current >1 kt			
Waterbody Opening: < 500 ft			
Resources At Risk			
ESI Code: 10A		Resources At Risk Comments:  None	
Contact Information			
Contact:		Special Contact:	
Site Statistics			
Submitted By:		Submit Date: 5/16/2012	

Site Information: C6		Location Information	
Name:	Unnamed Tidal Inlet	Parish:	St. Bernard
Priority:	C	Quad Name:	Lena Lagoon
Site Alias:	None	Quad Number:	2908912
Site Description:	Secondary Tidal Inlet	Mile Marker:	
		Managed (Y/N)?:	
		Latitude:	29° 47' 49.000" N
		Longitude:	89° 30' 12.000" W
Response Considerations			
Site Strategy:	Exclusion Booming	Site Strategy Comments:	
Site Waterbody Type:	Narrow Tidal Channel		
Current Wave Action:	Currents <1 kt		
Waterbody Opening:	500-1000 ft		
Resources At Risk			
ESI Code:	10A	Resources At Risk Comments: Sensitive Habitat	
Contact Information			
Contact:		Special Contact:	
Site Statistics			
Submitted By:	LDEQ	Submit Date: 3/30/2012	

Site Information: C7		Location Information	
Name:		Parish:	St. Bernard
Priority: C		Quad Name:	Lena Lagoon
Site Alias: None		Quad Number:	2908912
Site Description: Various Inlets		Mile Marker:	0
		Managed (Y/N)?:	
		Latitude:	29° 46' 24.522" N
		Longitude:	89° 31' 1.589" W
Response Considerations			
Site Strategy: Deflection Booming		Site Strategy Comments:  Various inlets between north and south end of Bayou Pointe-en-Pointe.	
Site Waterbody Type: Narrow Tidal Channel			
Current Wave Action: Current >1 kt			
Waterbody Opening: < 500 ft			
Resources At Risk			
ESI Code: 10A		Resources At Risk Comments:  None	
Contact Information			
Contact:		Special Contact:	
Site Statistics			
Submitted By:		Submit Date: 5/16/2012	

# LAKE ELOI Quad



## Legend

- GRP Sites
- Quad Boundary
- Parish Boundaries



Site Information: A1		Location Information	
Name:	Baker's Canal East	Parish:	St. Bernard
Priority:	A	Quad Name:	Lake Eloi
Site Alias:	None	Quad Number:	2908913
Site Description:		Mile Marker:	
		Managed (Y/N)?:	
		Latitude:	29° 50' 24.310" N
		Longitude:	89° 28' 44.839" W
Response Considerations			
Site Strategy:	Deflection Booming	Site Strategy Comments:	
Site Waterbody Type:	Narrow Tidal Channel		
Current Wave Action:	Current >1 kt		
Waterbody Opening:	500-1000 ft		
Resources At Risk			
ESI Code:		Resources At Risk Comments:	
Contact Information			
Contact:		Special Contact:	
Site Statistics			
Submitted By:		Submit Date: 0	

Site Information: A2		Location Information	
Name:	Unnamed Tidal Inlet	Parish:	St. Bernard
Priority:	A	Quad Name:	Lake Eloi
Site Alias:	None	Quad Number:	2908913
Site Description:	Major Tidal Inlet	Mile Marker:	
		Managed (Y/N)?:	
		Latitude:	29° 50' 14.000" N
		Longitude:	89° 24' 40.000" W
Response Considerations			
Site Strategy:	Exclusion Booming	Site Strategy Comments:	
Site Waterbody Type:	Narrow Tidal Channel		
Current Wave Action:	Currents <1 kt		
Waterbody Opening:	< 500 ft		
Resources At Risk			
ESI Code:	10A	Resources At Risk Comments: Sensitive Habitat	
Contact Information			
Contact:		Special Contact:	
Site Statistics			
Submitted By:	LDEQ	Submit Date: 3/30/2012	

Site Information: A3		Location Information	
Name:		Parish:	St. Bernard
Priority: A		Quad Name:	Lake Eloi
Site Alias: None		Quad Number:	2908913
Site Description:		Mile Marker:	
		Managed (Y/N)?:	
		Latitude:	29° 50' 1.835" N
		Longitude:	89° 27' 49.298" W
Response Considerations			
Site Strategy: Deflection Booming		Site Strategy Comments:	
Site Waterbody Type: Narrow Tidal Channel			
Current Wave Action: Current >1 kt			
Waterbody Opening: < 500 ft			
Resources At Risk			
ESI Code:		Resources At Risk Comments:	
Contact Information			
Contact:		Special Contact:	
Site Statistics			
Submitted By:		Submit Date: 0	

Site Information: A4		Location Information	
Name:	Treasure Pass	Parish:	St. Bernard
Priority:	A	Quad Name:	Lake Eloi
Site Alias:	None	Quad Number:	2908913
Site Description:		Mile Marker:	
		Managed (Y/N)?:	
		Latitude:	29° 49' 26.084" N
		Longitude:	89° 25' 8.204" W
Response Considerations			
Site Strategy:	Deflection Booming	Site Strategy Comments:	
Site Waterbody Type:	Narrow Tidal Channel		
Current Wave Action:	Current >1 kt		
Waterbody Opening:	500-1000 ft		
Resources At Risk			
ESI Code:		Resources At Risk Comments:	
Contact Information			
Contact:		Special Contact:	
Site Statistics			
Submitted By:	LDWF / B-2000:LDEQ	Submit Date: 20120502	

Site Information: A5		Location Information	
<b>Name:</b>	Treasure Bay	<b>Parish:</b>	St. Bernard
<b>Priority:</b>	A	<b>Quad Name:</b>	Lake Eloi
<b>Site Alias:</b>	None	<b>Quad Number:</b>	2908913
<b>Site Description:</b> Major Tidal Inlets		<b>Mile Marker:</b>	
		<b>Managed (Y/N)?:</b> No	
		<b>Latitude:</b>	29° 49' 25.879" N
		<b>Longitude:</b>	89° 23' 7.114" W
Response Considerations			
<b>Site Strategy:</b> Deferred Action		<b>Site Strategy Comments:</b>	
<b>Site Waterbody Type:</b> Entrance to Bays, etc			
<b>Current Wave Action:</b> Breaking Waves >1.5 ft			
<b>Waterbody Opening:</b> 1500-2000 ft			
Resources At Risk			
<b>ESI Code:</b>		<b>Resources At Risk Comments:</b> High Bio Diversity Sensitive Habitat	
Contact Information			
<b>Contact:</b>		<b>Special Contact:</b>	
Site Statistics			
<b>Submitted By:</b> LDWF		<b>Submit Date:</b> 5/2/2012	

Site Information: A6		Location Information	
Name:		Parish:	St. Bernard
Priority: A		Quad Name:	Lake Eloi
Site Alias: None		Quad Number:	2908913
Site Description: Major Tidal Inlet		Mile Marker:	
		Managed (Y/N)?:	
		Latitude:	29° 49' 6.000" N
		Longitude:	89° 22' 46.000" W
Response Considerations			
Site Strategy: Deferred Action		Site Strategy Comments:	
Site Waterbody Type: Entrance to Bays, etc			
Current Wave Action: Breaking Waves <1.5 ft			
Waterbody Opening: 1000-1500 ft			
Resources At Risk			
ESI Code: 10A		Resources At Risk Comments: Sensitive Habitat	
Contact Information			
Contact:		Special Contact:	
Site Statistics			
Submitted By:		Submit Date: 3/30/2012	

Site Information: A7		Location Information	
Name:		Parish:	St. Bernard
Priority: A		Quad Name:	Lake Eloi
Site Alias: None		Quad Number:	2908913
Site Description: Major Tidal Inlet		Mile Marker:	
		Managed (Y/N)?:	
		Latitude:	29° 48' 43.000" N
		Longitude:	89° 28' 13.000" W
Response Considerations			
Site Strategy: Deferred Action		Site Strategy Comments:	
Site Waterbody Type: Entrance to Bays, etc			
Current Wave Action: Breaking Waves >1.5 ft			
Waterbody Opening: 500-1000 ft			
Resources At Risk			
ESI Code: 10A		Resources At Risk Comments: Sensitive Habitat	
Contact Information			
Contact:		Special Contact:	
Site Statistics			
Submitted By:		Submit Date: 3/30/2012	

Site Information: A8		Location Information	
<b>Name:</b>	Unnamed Bayou	<b>Parish:</b>	St. Bernard
<b>Priority:</b>	A	<b>Quad Name:</b>	Lake Eloi
<b>Site Alias:</b>	None	<b>Quad Number:</b>	2908913
<b>Site Description:</b>		<b>Mile Marker:</b>	
		<b>Managed (Y/N)?:</b>	
		<b>Latitude:</b>	29° 48' 38.183" N
		<b>Longitude:</b>	89° 27' 40.543" W
Response Considerations			
<b>Site Strategy:</b> Deferred Action		<b>Site Strategy Comments:</b>	
<b>Site Waterbody Type:</b> Entrance to Bays, etc			
<b>Current Wave Action:</b> Breaking Waves >1.5 ft			
<b>Waterbody Opening:</b> 1500-2000 ft			
Resources At Risk			
<b>ESI Code:</b>		<b>Resources At Risk Comments:</b>	
Contact Information			
<b>Contact:</b>		<b>Special Contact:</b>	
Site Statistics			
<b>Submitted By:</b> LDWF / B-2008:Blank		<b>Submit Date:</b> 20120502	

Site Information: A9		Location Information	
Name:	Unnamed Bayou	Parish:	St. Bernard
Priority:	A	Quad Name:	Lake Eloi
Site Alias:	None	Quad Number:	2908913
Site Description:	Major Tidal Inlets	Mile Marker:	
		Managed (Y/N)?:	No
		Latitude:	29° 48' 16.391" N
		Longitude:	89° 27' 41.365" W
Response Considerations			
Site Strategy:	Deflection Booming	Site Strategy Comments:	
Site Waterbody Type:	Narrow Tidal Channel		
Current Wave Action:	Current >1 kt		
Waterbody Opening:	500-1000 ft		
Resources At Risk			
ESI Code:	10A	Resources At Risk Comments: High Bio Diversity Sensitive Habitat	
Contact Information			
Contact:		Special Contact:	
Site Statistics			
Submitted By:	LDWF	Submit Date: 5/2/2012	

Site Information: A10		Location Information	
Name:	Unnamed Tidal Inlet	Parish:	St. Bernard
Priority:	A	Quad Name:	Lake Eloi
Site Alias:	None	Quad Number:	2908913
Site Description:	Major Tidal Inlet	Mile Marker:	
		Managed (Y/N)?:	
		Latitude:	29° 47' 59.000" N
		Longitude:	89° 27' 55.000" W
Response Considerations			
Site Strategy:	Deflection Booming	Site Strategy Comments:	
Site Waterbody Type:	Narrow Tidal Channel		
Current Wave Action:	Current >1 kt		
Waterbody Opening:	500-1000 ft		
Resources At Risk			
ESI Code:	10A	Resources At Risk Comments: Sensitive Habitat	
Contact Information			
Contact:		Special Contact:	
Site Statistics			
Submitted By:	LDEQ	Submit Date: 3/30/2012	

Site Information: A11		Location Information	
Name:	Unnamed Bayou	Parish:	St. Bernard
Priority:	A	Quad Name:	Lake Eloi
Site Alias:	None	Quad Number:	2908913
Site Description:		Mile Marker:	
		Managed (Y/N)?:	
		Latitude:	29° 47' 45.759" N
		Longitude:	89° 28' 20.632" W
Response Considerations			
Site Strategy:	Deflection Booming	Site Strategy Comments:	
Site Waterbody Type:	Narrow Tidal Channel		
Current Wave Action:	Current >1 kt		
Waterbody Opening:	500-1000 ft		
Resources At Risk			
ESI Code:		Resources At Risk Comments:	
Contact Information			
Contact:		Special Contact:	
Site Statistics			
Submitted By:	LDWF / B-2007:LDWF	Submit Date: 20120502	

Site Information: A12		Location Information	
Name:	Unnamed Tidal Inlet	Parish:	St. Bernard
Priority:	A	Quad Name:	Lake Eloi
Site Alias:	None	Quad Number:	2908913
Site Description:	Major Tidal Inlet	Mile Marker:	
		Managed (Y/N)?:	
		Latitude:	29° 47' 33.000" N
		Longitude:	89° 26' 36.000" W
Response Considerations			
Site Strategy:	Deferred Action	Site Strategy Comments:	
Site Waterbody Type:	Entrance to Bays, etc		
Current Wave Action:	Breaking Waves >1.5 ft		
Waterbody Opening:	>2500 ft		
Resources At Risk			
ESI Code:		Resources At Risk Comments: Sensitive Habitat	
Contact Information			
Contact:		Special Contact:	
Site Statistics			
Submitted By:	LDEQ	Submit Date: 3/30/2012	

Site Information: A13		Location Information	
Name:	Bayou Eloi	Parish:	St. Bernard
Priority:	A	Quad Name:	Lake Eloi
Site Alias:	None	Quad Number:	2908913
Site Description:		Mile Marker:	
		Managed (Y/N)?:	
		Latitude:	29° 46' 58.063" N
		Longitude:	89° 25' 58.573" W
Response Considerations			
Site Strategy:	Deflection Booming	Site Strategy Comments:	
Site Waterbody Type:	Narrow Tidal Channel		
Current Wave Action:	Current >1 kt		
Waterbody Opening:	< 500 ft		
Resources At Risk			
ESI Code:		Resources At Risk Comments:	
Contact Information			
Contact:		Special Contact:	
Site Statistics			
Submitted By:	LDWF / B-2004:LDEQ	Submit Date: 20120502	

Site Information: A14		Location Information	
Name:	Unnamed Washover	Parish:	St. Bernard
Priority:	A	Quad Name:	Lake Eloi
Site Alias:	None	Quad Number:	2908913
Site Description:	Washover	Mile Marker:	0
		Managed (Y/N)?:	
		Latitude:	29° 46' 51.118" N
		Longitude:	89° 25' 31.098" W
Response Considerations			
Site Strategy:	Exclusion Booming	Site Strategy Comments:	
Site Waterbody Type:	Narrow Tidal Channel		
Current Wave Action:	Currents <1 kt		
Waterbody Opening:	500-1000 ft		
Resources At Risk			
ESI Code:	10A	Resources At Risk Comments:	
		None	
Contact Information			
Contact:		Special Contact:	
Site Statistics			
Submitted By:	DEQ	Submit Date: 5/16/2012	

Site Information: A15		Location Information	
<b>Name:</b>	Lake Eloi	<b>Parish:</b>	St. Bernard
<b>Priority:</b>	A	<b>Quad Name:</b>	Lake Eloi
<b>Site Alias:</b>	None	<b>Quad Number:</b>	2908913
<b>Site Description:</b> Major Tidal Inlets		<b>Mile Marker:</b>	
		<b>Managed (Y/N)?:</b> No	
		<b>Latitude:</b>	29° 46' 30.514" N
		<b>Longitude:</b>	89° 26' 22.832" W
Response Considerations			
<b>Site Strategy:</b> Deferred Action		<b>Site Strategy Comments:</b>	
<b>Site Waterbody Type:</b> Entrance to Bays, etc			
<b>Current Wave Action:</b> Breaking Waves >1.5 ft			
<b>Waterbody Opening:</b> >2500 ft			
Resources At Risk			
<b>ESI Code:</b>		<b>Resources At Risk Comments:</b> High Bio Diversity Sensitive Habitat	
Contact Information			
<b>Contact:</b>		<b>Special Contact:</b>	
Site Statistics			
<b>Submitted By:</b> LDWF		<b>Submit Date:</b> 5/2/2012	

Site Information: B1		Location Information	
Name:	Unnamed Tidal Inlet	Parish:	St. Bernard
Priority:	B	Quad Name:	Lake Eloi
Site Alias:	None	Quad Number:	2908913
Site Description:		Mile Marker:	
		Managed (Y/N)?:	
		Latitude:	29° 50' 16.658" N
		Longitude:	89° 23' 32.812" W
Response Considerations			
Site Strategy:	Deflection Booming	Site Strategy Comments:	
Site Waterbody Type:	Narrow Tidal Channel		
Current Wave Action:	Current >1 kt		
Waterbody Opening:	500-1000 ft		
Resources At Risk			
ESI Code:		Resources At Risk Comments:	
Contact Information			
Contact:		Special Contact:	
Site Statistics			
Submitted By:	LDEQ / B-2002:LDEQ	Submit Date:	20120330

Site Information: B2		Location Information	
Name:	Unnamed Oil Production Facility	Parish:	St. Bernard
Priority:	B	Quad Name:	Lake Eloi
Site Alias:	None	Quad Number:	2908913
Site Description:	Industrial Facility	Mile Marker:	
		Managed (Y/N)?:	
		Latitude:	29° 46' 5.000" N
		Longitude:	89° 22' 42.000" W
Response Considerations			
Site Strategy:	Notification to Site Manager	Site Strategy Comments:	
Site Waterbody Type:	Open Water		
Current Wave Action:	Breaking Waves >1.5 ft		
Waterbody Opening:	Not Applicable		
Resources At Risk			
ESI Code:		Resources At Risk Comments: Oil & Gas Facility	
Contact Information			
Contact:		Special Contact:	
Site Statistics			
Submitted By:	LDEQ	Submit Date: 3/30/2012	

Site Information: B3		Location Information	
<b>Name:</b>	Unnamed Oil Production Facility	<b>Parish:</b>	St. Bernard
<b>Priority:</b>	B	<b>Quad Name:</b>	Lake Eloi
<b>Site Alias:</b>	None	<b>Quad Number:</b>	2908913
<b>Site Description:</b> Industrial Facility		<b>Mile Marker:</b>	
		<b>Managed (Y/N)?:</b>	
		<b>Latitude:</b>	29° 45' 15.000" N
		<b>Longitude:</b>	89° 23' 46.000" W
Response Considerations			
<b>Site Strategy:</b> Notification to Site Manager		<b>Site Strategy Comments:</b>	
<b>Site Waterbody Type:</b> Open Water			
<b>Current Wave Action:</b> Breaking Waves >1.5 ft			
<b>Waterbody Opening:</b> Not Applicable			
Resources At Risk			
<b>ESI Code:</b>		<b>Resources At Risk Comments:</b> Oil & Gas Facility	
Contact Information			
<b>Contact:</b>		<b>Special Contact:</b>	
Site Statistics			
<b>Submitted By:</b> LDEQ		<b>Submit Date:</b> 3/30/2012	

Site Information: B4		Location Information	
<b>Name:</b>	Unnamed Oil Production Facility	<b>Parish:</b>	St. Bernard
<b>Priority:</b>	B	<b>Quad Name:</b>	Lake Eloi
<b>Site Alias:</b>	None	<b>Quad Number:</b>	2908913
<b>Site Description:</b> Industrial Facility		<b>Mile Marker:</b>	
		<b>Managed (Y/N)?:</b>	
		<b>Latitude:</b>	29° 45' 4.000" N
		<b>Longitude:</b>	89° 25' 2.000" W
Response Considerations			
<b>Site Strategy:</b> Notification to Site Manager		<b>Site Strategy Comments:</b>	
<b>Site Waterbody Type:</b> Open Water			
<b>Current Wave Action:</b> Breaking Waves >1.5 ft			
<b>Waterbody Opening:</b> Not Applicable			
Resources At Risk			
<b>ESI Code:</b> 10A		<b>Resources At Risk Comments:</b> Oil & Gas Facility	
Contact Information			
<b>Contact:</b>		<b>Special Contact:</b>	
Site Statistics			
<b>Submitted By:</b> LDEQ		<b>Submit Date:</b> 3/30/2012	

Site Information: C1		Location Information	
Name:		Parish: St. Bernard	
Priority: C		Quad Name: Lake Eloi	
Site Alias: None		Quad Number: 2908913	
Site Description: Secondary Tidal Inlet		Mile Marker:	
		Managed (Y/N)?:	
		Latitude: 29° 51' 45.000" N	
		Longitude: 89° 24' 50.000" W	
Response Considerations			
Site Strategy: Deferred Action		Site Strategy Comments:	
Site Waterbody Type: Entrance to Bays, etc			
Current Wave Action: Breaking Waves >1.5 ft			
Waterbody Opening: 1000-1500 ft			
Resources At Risk			
ESI Code: 10A		Resources At Risk Comments: Sensitive Habitat	
Contact Information			
Contact:		Special Contact:	
Site Statistics			
Submitted By:		Submit Date: 3/30/2012	

Site Information: C2		Location Information	
<b>Name:</b>	Unnamed Tidal Inlet	<b>Parish:</b>	St. Bernard
<b>Priority:</b>	C	<b>Quad Name:</b>	Lake Eloi
<b>Site Alias:</b>	None	<b>Quad Number:</b>	2908913
<b>Site Description:</b> Secondary Tidal Inlet		<b>Mile Marker:</b>	
		<b>Managed (Y/N)?:</b>	
		<b>Latitude:</b>	29° 51' 33.000" N
		<b>Longitude:</b>	89° 26' 12.000" W
Response Considerations			
<b>Site Strategy:</b> Exclusion Booming		<b>Site Strategy Comments:</b>	
<b>Site Waterbody Type:</b> Entrance to Bays, etc			
<b>Current Wave Action:</b> Breaking Waves <1.5 ft and Currents <1 kt			
<b>Waterbody Opening:</b> < 500 ft			
Resources At Risk			
<b>ESI Code:</b> 10A		<b>Resources At Risk Comments:</b> Sensitive Habitat	
Contact Information			
<b>Contact:</b>		<b>Special Contact:</b>	
Site Statistics			
<b>Submitted By:</b> LDEQ		<b>Submit Date:</b> 3/30/2012	

Site Information: C3		Location Information	
<b>Name:</b>	Unnamed Tidal Inlet	<b>Parish:</b>	St. Bernard
<b>Priority:</b>	C	<b>Quad Name:</b>	Lake Eloi
<b>Site Alias:</b>	None	<b>Quad Number:</b>	2908913
<b>Site Description:</b> Secondary Tidal Inlet		<b>Mile Marker:</b>	
		<b>Managed (Y/N)?:</b>	
		<b>Latitude:</b>	29° 51' 26.000" N
		<b>Longitude:</b>	89° 24' 37.000" W
Response Considerations			
<b>Site Strategy:</b> Deferred Action		<b>Site Strategy Comments:</b>	
<b>Site Waterbody Type:</b> Entrance to Bays, etc			
<b>Current Wave Action:</b> Breaking Waves >1.5 ft			
<b>Waterbody Opening:</b> 500-1000 ft			
Resources At Risk			
<b>ESI Code:</b> 10A		<b>Resources At Risk Comments:</b> Sensitive Habitat	
Contact Information			
<b>Contact:</b>		<b>Special Contact:</b>	
Site Statistics			
<b>Submitted By:</b> LDEQ		<b>Submit Date:</b> 3/30/2012	

Site Information: C4		Location Information	
Name:	Unnamed Tidal Inlet	Parish:	St. Bernard
Priority:	C	Quad Name:	Lake Eloi
Site Alias:	None	Quad Number:	2908913
Site Description:	Secondary Tidal Inlet	Mile Marker:	
		Managed (Y/N)?:	
		Latitude:	29° 51' 5.000" N
		Longitude:	89° 26' 13.000" W
Response Considerations			
Site Strategy:	Exclusion Booming	Site Strategy Comments:	
Site Waterbody Type:	Narrow Tidal Channel		
Current Wave Action:	Currents <1 kt		
Waterbody Opening:	< 500 ft		
Resources At Risk			
ESI Code:	10A	Resources At Risk Comments: Sensitive Habitat	
Contact Information			
Contact:		Special Contact:	
Site Statistics			
Submitted By:	LDEQ	Submit Date: 3/30/2012	

Site Information: C5		Location Information	
Name:	Unnamed Tidal Inlet	Parish:	St. Bernard
Priority:	C	Quad Name:	Lake Eloi
Site Alias:	None	Quad Number:	2908913
Site Description:	Secondary Tidal Inlet	Mile Marker:	
		Managed (Y/N)?:	
		Latitude:	29° 50' 39.000" N
		Longitude:	89° 25' 49.000" W
Response Considerations			
Site Strategy:	Exclusion Booming	Site Strategy Comments:	
Site Waterbody Type:	Narrow Tidal Channel		
Current Wave Action:	Currents <1 kt		
Waterbody Opening:	500-1000 ft		
Resources At Risk			
ESI Code:	10A	Resources At Risk Comments: Sensitive Habitat	
Contact Information			
Contact:		Special Contact:	
Site Statistics			
Submitted By:	LDEQ	Submit Date: 3/30/2012	

Site Information: C6		Location Information	
Name:	Unnamed Tidal Inlet	Parish:	St. Bernard
Priority:	C	Quad Name:	Lake Eloi
Site Alias:	None	Quad Number:	2908913
Site Description:	Secondary Tidal Inlet	Mile Marker:	
		Managed (Y/N)?:	
		Latitude:	29° 50' 32.000" N
		Longitude:	89° 24' 37.000" W
Response Considerations			
Site Strategy:	Exclusion Booming	Site Strategy Comments:	
Site Waterbody Type:	Narrow Tidal Channel		
Current Wave Action:	Currents <1 kt		
Waterbody Opening:	500-1000 ft		
Resources At Risk			
ESI Code:	10A	Resources At Risk Comments: Sensitive Habitat	
Contact Information			
Contact:		Special Contact:	
Site Statistics			
Submitted By:	LDEQ	Submit Date: 3/30/2012	

Site Information: C7		Location Information	
Name:	Unnamed Tidal Inlet	Parish:	St. Bernard
Priority:	C	Quad Name:	Lake Eloi
Site Alias:	None	Quad Number:	2908913
Site Description:	Secondary Tidal Inlet	Mile Marker:	
		Managed (Y/N)?:	
		Latitude:	29° 49' 41.000" N
		Longitude:	89° 29' 41.000" W
Response Considerations			
Site Strategy:	Deferred Action	Site Strategy Comments:	
Site Waterbody Type:	Entrance to Bays, etc		
Current Wave Action:	Breaking Waves >1.5 ft		
Waterbody Opening:	500-1000 ft		
Resources At Risk			
ESI Code:	10A	Resources At Risk Comments: Sensitive Habitat	
Contact Information			
Contact:		Special Contact:	
Site Statistics			
Submitted By:	LDEQ	Submit Date: 3/30/2012	

Site Information: C8		Location Information	
Name:	Unnamed Canal	Parish:	St. Bernard
Priority:	C	Quad Name:	Lake Eloi
Site Alias:	None	Quad Number:	2908913
Site Description:		Mile Marker:	
		Managed (Y/N)?:	
		Latitude:	29° 47' 15.000" N
		Longitude:	89° 24' 4.000" W
Response Considerations			
Site Strategy:	Exclusion Booming	Site Strategy Comments:	
Site Waterbody Type:	Narrow Tidal Channel		
Current Wave Action:	Currents <1 kt		
Waterbody Opening:	< 500 ft		
Resources At Risk			
ESI Code:		Resources At Risk Comments:	
Contact Information			
Contact:		Special Contact:	
Site Statistics			
Submitted By:	DEQ / B-2020:LDEQ	Submit Date: 20120516	

Site Information: C9		Location Information	
Name:	Unnamed Tidal Inlet	Parish:	St. Bernard
Priority:	C	Quad Name:	Lake Eloi
Site Alias:	None	Quad Number:	2908913
Site Description:	Secondary Tidal Inlet	Mile Marker:	
		Managed (Y/N)?:	
		Latitude:	29° 46' 15.000" N
		Longitude:	89° 29' 49.000" W
Response Considerations			
Site Strategy:	Deflection Booming	Site Strategy Comments:	
Site Waterbody Type:	Narrow Tidal Channel		
Current Wave Action:	Current >1 kt		
Waterbody Opening:	< 500 ft		
Resources At Risk			
ESI Code:	10A	Resources At Risk Comments: Sensitive Habitat	
Contact Information			
Contact:		Special Contact:	
Site Statistics			
Submitted By:	LDEQ	Submit Date: 3/30/2012	

Site Information: C10		Location Information	
Name:	Unnamed Canal	Parish:	St. Bernard
Priority:	C	Quad Name:	Lake Eloi
Site Alias:	None	Quad Number:	2908913
Site Description:	Sensitive Area	Mile Marker:	0
		Managed (Y/N)?:	
		Latitude:	29° 46' 0.111" N
		Longitude:	89° 28' 24.665" W
Response Considerations			
Site Strategy:	Exclusion Booming	Site Strategy Comments:	
Site Waterbody Type:	Narrow Tidal Channel		
Current Wave Action:	Currents <1 kt		
Waterbody Opening:	< 500 ft		
Resources At Risk			
ESI Code:	10A	Resources At Risk Comments:  None	
Contact Information			
Contact:		Special Contact:	
Site Statistics			
Submitted By:	DEQ	Submit Date: 5/16/2012	

Site Information: C11		Location Information	
Name:	Unnamed Tidal Inlet	Parish:	St. Bernard
Priority:	C	Quad Name:	Lake Eloi
Site Alias:	None	Quad Number:	2908913
Site Description:	Secondary Tidal Inlet	Mile Marker:	
		Managed (Y/N)?:	
		Latitude:	29° 46' 0.000" N
		Longitude:	89° 28' 19.000" W
Response Considerations			
Site Strategy:	Deferred Action	Site Strategy Comments:	
Site Waterbody Type:	Entrance to Bays, etc		
Current Wave Action:	Breaking Waves >1.5 ft		
Waterbody Opening:	500-1000 ft		
Resources At Risk			
ESI Code:	10A	Resources At Risk Comments: Sensitive Habitat	
Contact Information			
Contact:		Special Contact:	
Site Statistics			
Submitted By:	LDEQ	Submit Date: 3/30/2012	

Site Information: C12		Location Information	
Name:	Unnamed Tidal Inlet	Parish:	St. Bernard
Priority:	C	Quad Name:	Lake Eloi
Site Alias:	None	Quad Number:	2908913
Site Description:	Secondary Tidal Inlet	Mile Marker:	
		Managed (Y/N)?:	
		Latitude:	29° 45' 32.000" N
		Longitude:	89° 29' 21.000" W
Response Considerations			
Site Strategy:	Exclusion Booming	Site Strategy Comments:	
Site Waterbody Type:	Narrow Tidal Channel		
Current Wave Action:	Currents <1 kt		
Waterbody Opening:	< 500 ft		
Resources At Risk			
ESI Code:	10A	Resources At Risk Comments: Sensitive Habitat	
Contact Information			
Contact:		Special Contact:	
Site Statistics			
Submitted By:	LDEQ	Submit Date: 3/30/2012	

Site Information: C13		Location Information	
Name:	Unnamed Tidal Inlet	Parish:	St. Bernard
Priority:	C	Quad Name:	Lake Eloi
Site Alias:	None	Quad Number:	2908913
Site Description:	Secondary Tidal Inlet	Mile Marker:	
		Managed (Y/N)?:	
		Latitude:	29° 45' 32.000" N
		Longitude:	89° 28' 44.000" W
Response Considerations			
Site Strategy:	Deflection Booming	Site Strategy Comments:	
Site Waterbody Type:	Narrow Tidal Channel		
Current Wave Action:	Current >1 kt		
Waterbody Opening:	< 500 ft		
Resources At Risk			
ESI Code:	10A	Resources At Risk Comments: Sensitive Habitat	
Contact Information			
Contact:		Special Contact:	
Site Statistics			
Submitted By:	LDEQ	Submit Date: 3/30/2012	

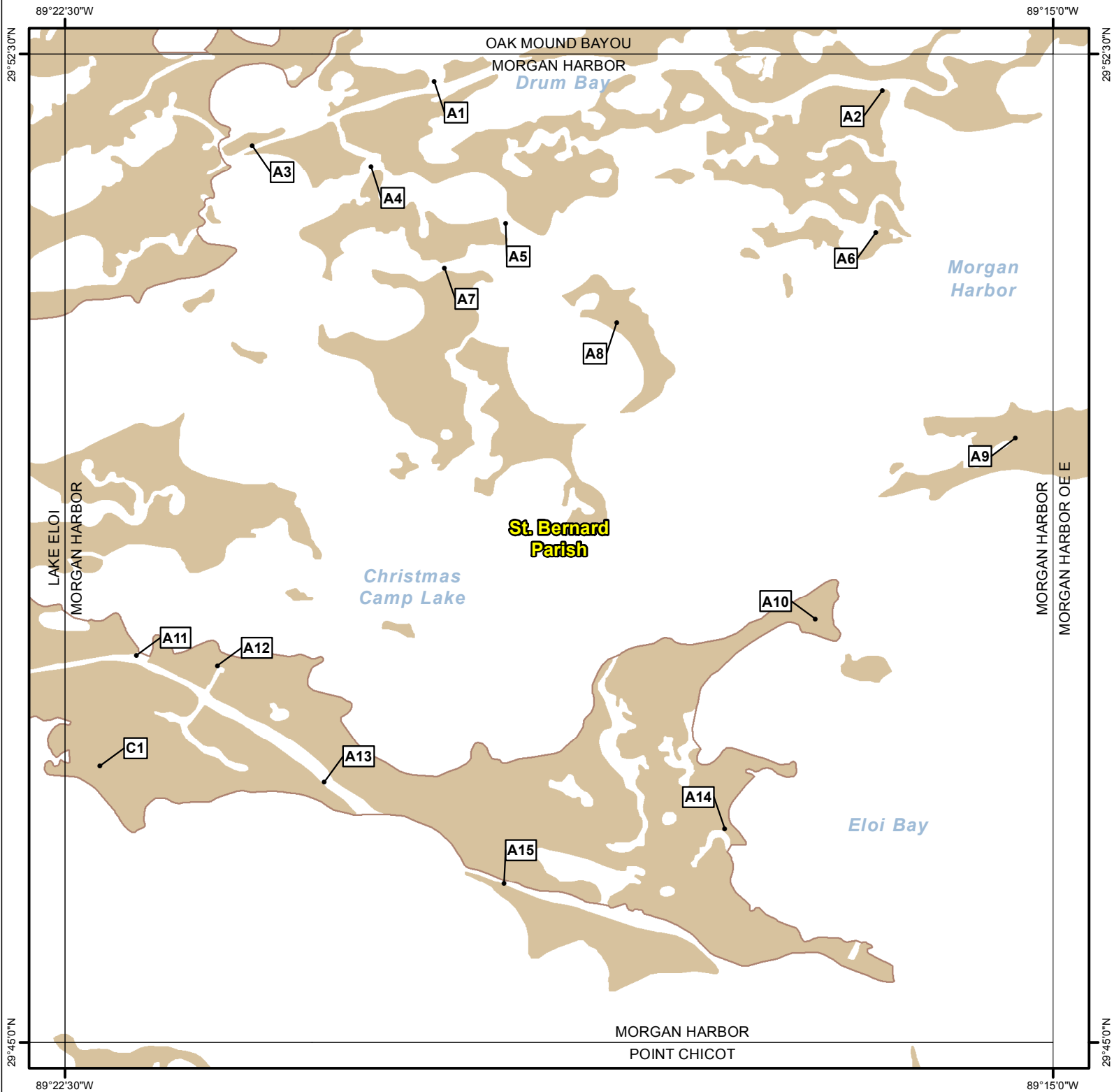
Site Information: C14		Location Information	
Name:	Unnamed Canal	Parish:	St. Bernard
Priority:	C	Quad Name:	Lake Eloi
Site Alias:	None	Quad Number:	2908913
Site Description:		Mile Marker:	
		Managed (Y/N)?:	
		Latitude:	29° 45' 11.000" N
		Longitude:	89° 26' 25.000" W
Response Considerations			
Site Strategy:	Deflection Booming	Site Strategy Comments:	
Site Waterbody Type:	Narrow Tidal Channel		
Current Wave Action:	Current >1 kt		
Waterbody Opening:	< 500 ft		
Resources At Risk			
ESI Code:		Resources At Risk Comments:	
Contact Information			
Contact:		Special Contact:	
Site Statistics			
Submitted By:	DEQ / B-1424:LDEQ	Submit Date: 20120516	

Site Information: C15		Location Information	
Name:		Parish: St. Bernard	
Priority: C		Quad Name: Lake Eloi	
Site Alias: None		Quad Number: 2908913	
Site Description: Secondary Tidal Inlet		Mile Marker:	
		Managed (Y/N)?:	
		Latitude: 29° 45' 3.000" N	
		Longitude: 89° 28' 55.000" W	
Response Considerations			
Site Strategy: Exclusion Booming		Site Strategy Comments:	
Site Waterbody Type: Narrow Tidal Channel			
Current Wave Action: Currents <1 kt			
Waterbody Opening: < 500 ft			
Resources At Risk			
ESI Code: 10A		Resources At Risk Comments: Sensitive Habitat	
Contact Information			
Contact:		Special Contact:	
Site Statistics			
Submitted By:		Submit Date: 3/30/2012	

**New Orleans Area Contingency Plan**  
**Geographic Response Plan- St. Bernard Parish**

**This page is intentionally left blank**

# MORGAN HARBOR Quad



## Legend

- GRP Sites
- Quad Boundary
- Parish Boundaries



**Kilometers**  
0 0.5 1 2 3

**Miles**  
0 0.5 1 2 3



**Locator Map**

Site Information: A1		Location Information	
<b>Name:</b>	Bayou Julia East	<b>Parish:</b>	St. Bernard
<b>Priority:</b>	A	<b>Quad Name:</b>	Morgan Harbor
<b>Site Alias:</b>	None	<b>Quad Number:</b>	2908914
<b>Site Description:</b> Small tidal channel		<b>Mile Marker:</b>	
		<b>Managed (Y/N)?:</b> No	
		<b>Latitude:</b>	29° 52' 17.543" N
		<b>Longitude:</b>	89° 19' 41.940" W
Response Considerations			
<b>Site Strategy:</b>	Deflection Booming	<b>Site Strategy Comments:</b>	
<b>Site Waterbody Type:</b>	Narrow Tidal Channel		
<b>Current Wave Action:</b>	Current >1 kt		
<b>Waterbody Opening:</b>	500-1000 ft		
Resources At Risk			
<b>ESI Code:</b>	10A	<b>Resources At Risk Comments:</b>	
		High Bio Diversity Sensitive Habitat	
Contact Information			
<b>Contact:</b>		<b>Special Contact:</b>	
Site Statistics			
<b>Submitted By:</b>	LDWF	<b>Submit Date:</b>	5/2/2012

Site Information: A2		Location Information	
<b>Name:</b>	Scoul Pass	<b>Parish:</b>	St. Bernard
<b>Priority:</b>	A	<b>Quad Name:</b>	Morgan Harbor
<b>Site Alias:</b>	None	<b>Quad Number:</b>	2908914
<b>Site Description:</b> Small tidal channel		<b>Mile Marker:</b>	
		<b>Managed (Y/N)?:</b> No	
		<b>Latitude:</b>	29° 52' 13.431" N
		<b>Longitude:</b>	89° 16' 17.794" W
Response Considerations			
<b>Site Strategy:</b>	Deflection Booming	<b>Site Strategy Comments:</b>	
<b>Site Waterbody Type:</b>	Narrow Tidal Channel		
<b>Current Wave Action:</b>	Current >1 kt		
<b>Waterbody Opening:</b>	500-1000 ft		
Resources At Risk			
<b>ESI Code:</b>	10A	<b>Resources At Risk Comments:</b> High Bio Diversity Sensitive Habitat	
Contact Information			
<b>Contact:</b>		<b>Special Contact:</b>	
Site Statistics			
<b>Submitted By:</b> LDWF		<b>Submit Date:</b> 5/2/2012	

Site Information: A3		Location Information	
<b>Name:</b>	Bayou Julia West	<b>Parish:</b>	St. Bernard
<b>Priority:</b>	A	<b>Quad Name:</b>	Morgan Harbor
<b>Site Alias:</b>	None	<b>Quad Number:</b>	2908914
<b>Site Description:</b> Small tidal channel		<b>Mile Marker:</b>	
		<b>Managed (Y/N)?:</b> No	
		<b>Latitude:</b>	29° 51' 48.144" N
		<b>Longitude:</b>	89° 21' 4.791" W
Response Considerations			
<b>Site Strategy:</b>	Deflection Booming	<b>Site Strategy Comments:</b>	
<b>Site Waterbody Type:</b>	Narrow Tidal Channel		
<b>Current Wave Action:</b>	Current >1 kt		
<b>Waterbody Opening:</b>	< 500 ft		
Resources At Risk			
<b>ESI Code:</b>	10A	<b>Resources At Risk Comments:</b> High Bio Diversity Sensitive Habitat	
Contact Information			
<b>Contact:</b>		<b>Special Contact:</b>	
Site Statistics			
<b>Submitted By:</b> LDWF		<b>Submit Date:</b> 5/2/2012	

Site Information: A4		Location Information	
Name:	Christmas Camp Lake	Parish:	St. Bernard
Priority:	A	Quad Name:	Morgan Harbor
Site Alias:	None	Quad Number:	2908914
Site Description:	Tidal Inlet	Mile Marker:	0
		Managed (Y/N)?:	
		Latitude:	29° 51' 38.769" N
		Longitude:	89° 20' 10.781" W
Response Considerations			
Site Strategy:	Deflection Booming	Site Strategy Comments:	
Site Waterbody Type:	Narrow Tidal Channel		
Current Wave Action:	Current >1 kt		
Waterbody Opening:	< 500 ft		
Resources At Risk			
ESI Code:	10A	Resources At Risk Comments:	
		None	
Contact Information			
Contact:		Special Contact:	
Site Statistics			
Submitted By:	DEQ	Submit Date: 5/16/2012	

Site Information: A5		Location Information	
Name:		Parish:	St. Bernard
Priority: A		Quad Name:	Morgan Harbor
Site Alias: None		Quad Number:	2908914
Site Description: Tidal Inlet		Mile Marker:	0
		Managed (Y/N)?:	
		Latitude:	29° 51' 12.981" N
		Longitude:	89° 19' 9.293" W
Response Considerations			
Site Strategy: Deferred Action		Site Strategy Comments:	
Site Waterbody Type: Entrance to Bays, etc			
Current Wave Action: Breaking Waves >1.5 ft			
Waterbody Opening: 1000-1500 ft			
Resources At Risk			
ESI Code: 10A		Resources At Risk Comments:  None	
Contact Information			
Contact:		Special Contact:	
Site Statistics			
Submitted By:		Submit Date: 5/16/2012	

Site Information: A6		Location Information	
<b>Name:</b>	Raw Head Island	<b>Parish:</b>	St. Bernard
<b>Priority:</b>	A	<b>Quad Name:</b>	Morgan Harbor
<b>Site Alias:</b>	None	<b>Quad Number:</b>	2908914
<b>Site Description:</b>	Bird Nesting Area	<b>Mile Marker:</b>	0
		<b>Managed (Y/N)?:</b>	No
		<b>Latitude:</b>	29° 51' 8.831" N
		<b>Longitude:</b>	89° 16' 20.608" W
Response Considerations			
<b>Site Strategy:</b>	Exclusion Booming	<b>Site Strategy Comments:</b>  Assigned Strategy for narrow tidal channel through the island. Straight coastline - Deferred Action.	
<b>Site Waterbody Type:</b>	Narrow Tidal Channel		
<b>Current Wave Action:</b>	Currents <1 kt		
<b>Waterbody Opening:</b>	< 500 ft		
Resources At Risk			
<b>ESI Code:</b>	10A	<b>Resources At Risk Comments:</b>  Nesting Black Skimmers; Terns; Gulls	
Contact Information			
<b>Contact:</b>	LDWF	<b>Special Contact:</b>	LDWF
Site Statistics			
<b>Submitted By:</b>	LDWF	<b>Submit Date:</b>	5/16/2012

Site Information: A7		Location Information	
Name:		Parish:	St. Bernard
Priority: A		Quad Name:	Morgan Harbor
Site Alias: None		Quad Number:	2908914
Site Description: Tidal Inlet		Mile Marker:	0
		Managed (Y/N)?:	
		Latitude:	29° 50' 52.711" N
		Longitude:	89° 19' 37.194" W
Response Considerations			
Site Strategy: Deferred Action		Site Strategy Comments:	
Site Waterbody Type: Entrance to Bays, etc			
Current Wave Action: Breaking Waves >1.5 ft			
Waterbody Opening: 500-1000 ft			
Resources At Risk			
ESI Code: 10A		Resources At Risk Comments:  None	
Contact Information			
Contact:		Special Contact:	
Site Statistics			
Submitted By:		Submit Date: 5/16/2012	

Site Information: A8		Location Information	
<b>Name:</b>	Dry Bread Island / Morgan Harbor	<b>Parish:</b>	St. Bernard
<b>Priority:</b>	A	<b>Quad Name:</b>	Morgan Harbor
<b>Site Alias:</b>	None	<b>Quad Number:</b>	2908914
<b>Site Description:</b>		<b>Mile Marker:</b>	
		<b>Managed (Y/N)?:</b>	
		<b>Latitude:</b>	29° 50' 27.884" N
		<b>Longitude:</b>	89° 18' 18.630" W
Response Considerations			
<b>Site Strategy:</b> Exclusion Booming		<b>Site Strategy Comments:</b>  Assigned Strategy for narrow tidal channel through the island. Straight coastline - Deferred Action.	
<b>Site Waterbody Type:</b> Narrow Tidal Channel			
<b>Current Wave Action:</b> Currents <1 kt			
<b>Waterbody Opening:</b> < 500 ft			
Resources At Risk			
<b>ESI Code:</b>		<b>Resources At Risk Comments:</b>	
Contact Information			
<b>Contact:</b>		<b>Special Contact:</b>	
Site Statistics			
<b>Submitted By:</b> LDWF / B-1020:LDWF		<b>Submit Date:</b> 20120516	

Site Information: A9		Location Information	
<b>Name:</b>	Confort Island	<b>Parish:</b>	St. Bernard
<b>Priority:</b>	A	<b>Quad Name:</b>	Morgan Harbor
<b>Site Alias:</b>	None	<b>Quad Number:</b>	2908914
<b>Site Description:</b> Bird Nesting Island		<b>Mile Marker:</b>	
		<b>Managed (Y/N)?:</b> No	
		<b>Latitude:</b>	29° 49' 35.130" N
		<b>Longitude:</b>	89° 15' 17.146" W
Response Considerations			
<b>Site Strategy:</b> Exclusion Booming		<b>Site Strategy Comments:</b>  Assigned Strategy for narrow tidal channel through the island. Straight coastline - Deferred Action.	
<b>Site Waterbody Type:</b> Narrow Tidal Channel			
<b>Current Wave Action:</b> Currents <1 kt			
<b>Waterbody Opening:</b> 500-1000 ft			
Resources At Risk			
<b>ESI Code:</b> 10A		<b>Resources At Risk Comments:</b>  Nesting Gulls; Herons	
Contact Information			
<b>Contact:</b>		<b>Special Contact:</b>	
Site Statistics			
<b>Submitted By:</b> LDWF		<b>Submit Date:</b> 5/2/2012	

Site Information: A10		Location Information	
<b>Name:</b>	Unnamed Bird Nesting Area	<b>Parish:</b>	St. Bernard
<b>Priority:</b>	A	<b>Quad Name:</b>	Morgan Harbor
<b>Site Alias:</b>	None	<b>Quad Number:</b>	2908914
<b>Site Description:</b>	Bird Nesting Area	<b>Mile Marker:</b>	0
		<b>Managed (Y/N)?:</b>	
		<b>Latitude:</b>	29° 48' 12.895" N
		<b>Longitude:</b>	89° 16' 48.267" W
Response Considerations			
<b>Site Strategy:</b>	Exclusion Booming	<b>Site Strategy Comments:</b>  Assigned Strategy for narrow tidal channel through the island. Straight coastline - Deferred Action.	
<b>Site Waterbody Type:</b>	Narrow Tidal Channel		
<b>Current Wave Action:</b>	Currents <1 kt		
<b>Waterbody Opening:</b>	< 500 ft		
Resources At Risk			
<b>ESI Code:</b>	10A	<b>Resources At Risk Comments:</b>  Terns; Black Skimmers; Laughing Gulls	
Contact Information			
<b>Contact:</b>	LDWF; USFWS	<b>Special Contact:</b>	
Site Statistics			
<b>Submitted By:</b>	USFWS	<b>Submit Date:</b> 5/16/2012	

Site Information: A11		Location Information	
Name:	Bayou La Loutre Washout	Parish:	St. Bernard
Priority:	A	Quad Name:	Morgan Harbor
Site Alias:	None	Quad Number:	2908914
Site Description:		Mile Marker:	
		Managed (Y/N)?:	
		Latitude:	29° 47' 56.243" N
		Longitude:	89° 21' 57.421" W
Response Considerations			
Site Strategy:	Deflection Booming	Site Strategy Comments:	
Site Waterbody Type:	Narrow Tidal Channel		
Current Wave Action:	Current >1 kt		
Waterbody Opening:	500-1000 ft		
Resources At Risk			
ESI Code:		Resources At Risk Comments:	
Contact Information			
Contact:		Special Contact:	
Site Statistics			
Submitted By:	LDWF / B-2001:LDEQ	Submit Date: 20120502	

Site Information: A12		Location Information	
Name:	Unnamed Canal	Parish:	St. Bernard
Priority:	A	Quad Name:	Morgan Harbor
Site Alias:	None	Quad Number:	2908914
Site Description:	Small tidal channel	Mile Marker:	
		Managed (Y/N)?:	No
		Latitude:	29° 47' 51.515" N
		Longitude:	89° 21' 20.621" W
Response Considerations			
Site Strategy:	Deflection Booming	Site Strategy Comments:	
Site Waterbody Type:	Narrow Tidal Channel		
Current Wave Action:	Current >1 kt		
Waterbody Opening:	< 500 ft		
Resources At Risk			
ESI Code:	10A	Resources At Risk Comments: High Bio Diversity Sensitive Habitat	
Contact Information			
Contact:		Special Contact:	
Site Statistics			
Submitted By:	LDWF	Submit Date: 5/2/2012	

Site Information: A13		Location Information	
Name:	Bayou La Loutre East	Parish:	St. Bernard
Priority:	A	Quad Name:	Morgan Harbor
Site Alias:	None	Quad Number:	2908914
Site Description:	Small tidal channel	Mile Marker:	
		Managed (Y/N)?:	No
		Latitude:	29° 46' 58.680" N
		Longitude:	89° 20' 31.897" W
Response Considerations			
Site Strategy:	Deflection Booming	Site Strategy Comments:	
Site Waterbody Type:	Narrow Tidal Channel		
Current Wave Action:	Current >1 kt		
Waterbody Opening:	500-1000 ft		
Resources At Risk			
ESI Code:	10A	Resources At Risk Comments: High Bio Diversity Sensitive Habitat	
Contact Information			
Contact:		Special Contact:	
Site Statistics			
Submitted By:	LDWF	Submit Date: 5/2/2012	

Site Information: A14		Location Information	
<b>Name:</b>	Point Lydia Inlets	<b>Parish:</b>	St. Bernard
<b>Priority:</b>	A	<b>Quad Name:</b>	Morgan Harbor
<b>Site Alias:</b>	None	<b>Quad Number:</b>	2908914
<b>Site Description:</b> Various Tidal Inlets		<b>Mile Marker:</b>	0
		<b>Managed (Y/N)?:</b>	
		<b>Latitude:</b>	29° 46' 37.659" N
		<b>Longitude:</b>	89° 17' 29.664" W
Response Considerations			
<b>Site Strategy:</b>	Exclusion Booming	<b>Site Strategy Comments:</b>  Assigned Strategy for narrow tidal channel. Straight coastline - Deferred Action.	
<b>Site Waterbody Type:</b>	Narrow Tidal Channel		
<b>Current Wave Action:</b>	Currents <1 kt		
<b>Waterbody Opening:</b>	< 500 ft		
Resources At Risk			
<b>ESI Code:</b>	10A	<b>Resources At Risk Comments:</b>  None	
Contact Information			
<b>Contact:</b>		<b>Special Contact:</b>	
Site Statistics			
<b>Submitted By:</b> DEQ		<b>Submit Date:</b> 5/16/2012	

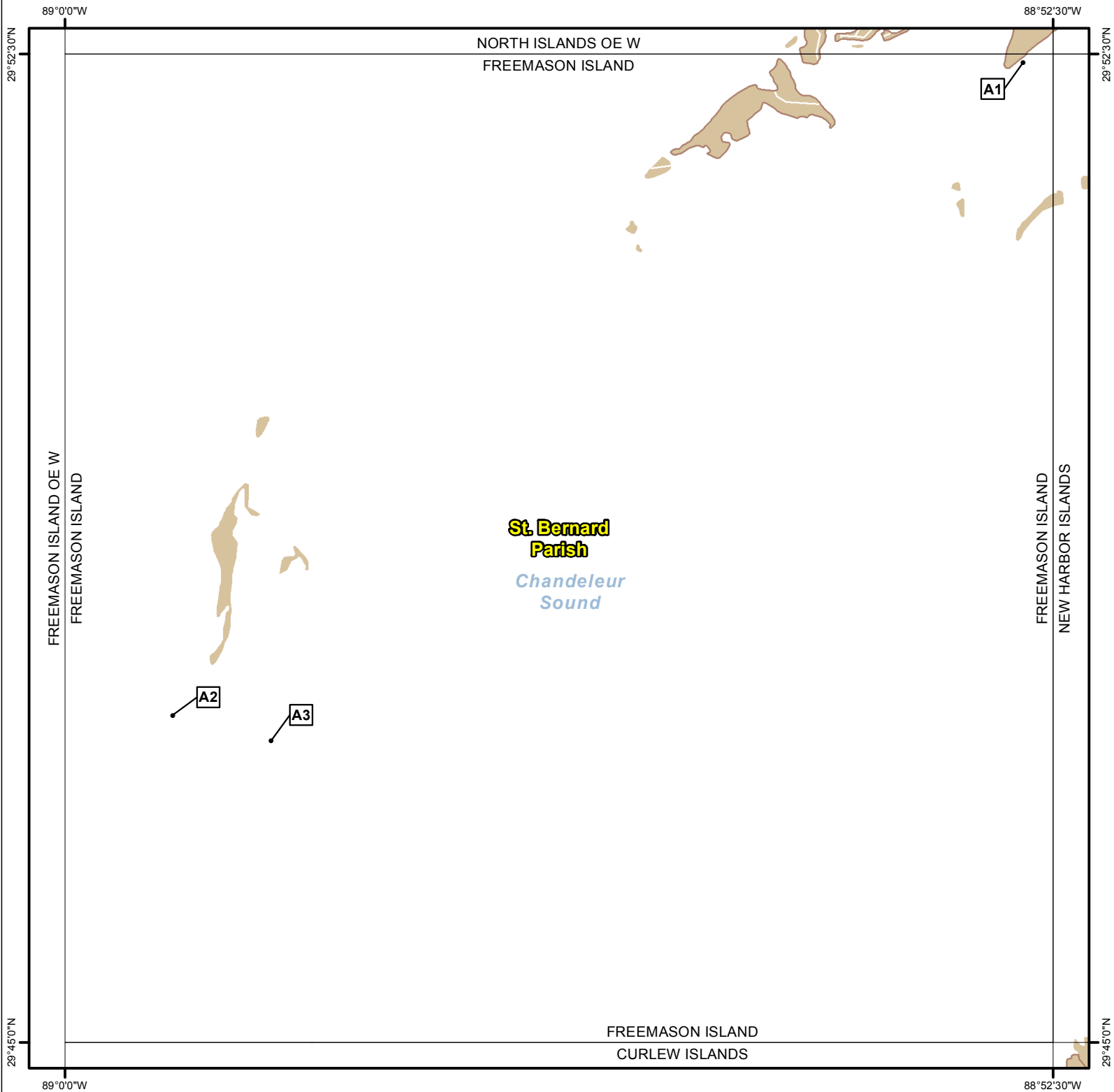
Site Information: A15		Location Information	
Name:		Parish:	St. Bernard
Priority: A		Quad Name:	Morgan Harbor
Site Alias: None		Quad Number:	2908914
Site Description: Various Tidal Inlets		Mile Marker:	0
		Managed (Y/N)?:	
		Latitude:	29° 46' 12.629" N
		Longitude:	89° 19' 9.965" W
Response Considerations			
Site Strategy: Deflection Booming		Site Strategy Comments:	
Site Waterbody Type: Narrow Tidal Channel			
Current Wave Action: Current >1 kt			
Waterbody Opening: < 500 ft			
Resources At Risk			
ESI Code: 10A		Resources At Risk Comments:  None	
Contact Information			
Contact:		Special Contact:	
Site Statistics			
Submitted By:		Submit Date: 5/16/2012	

Site Information: C1		Location Information	
Name:	Unnamed Tidal Inlet	Parish:	St. Bernard
Priority:	C	Quad Name:	Morgan Harbor
Site Alias:	None	Quad Number:	2908914
Site Description:	Secondary Tidal Inlet	Mile Marker:	
		Managed (Y/N)?:	
		Latitude:	29° 47' 6.000" N
		Longitude:	89° 22' 14.000" W
Response Considerations			
Site Strategy:	Exclusion Booming	Site Strategy Comments:	
Site Waterbody Type:	Entrance to Bays, etc		
Current Wave Action:	Breaking Waves <1.5 ft and Currents <1 kt		
Waterbody Opening:	< 500 ft		
Resources At Risk			
ESI Code:	10A	Resources At Risk Comments: Sensitive Habitat	
Contact Information			
Contact:		Special Contact:	
Site Statistics			
Submitted By:	LDEQ	Submit Date: 3/30/2012	

**New Orleans Area Contingency Plan**  
**Geographic Response Plan- St. Bernard Parish**

**This page is intentionally left blank**

## FREEMASON ISLAND Quad



## Legend

- GRP Sites
- Quad Boundary
- Parish Boundaries

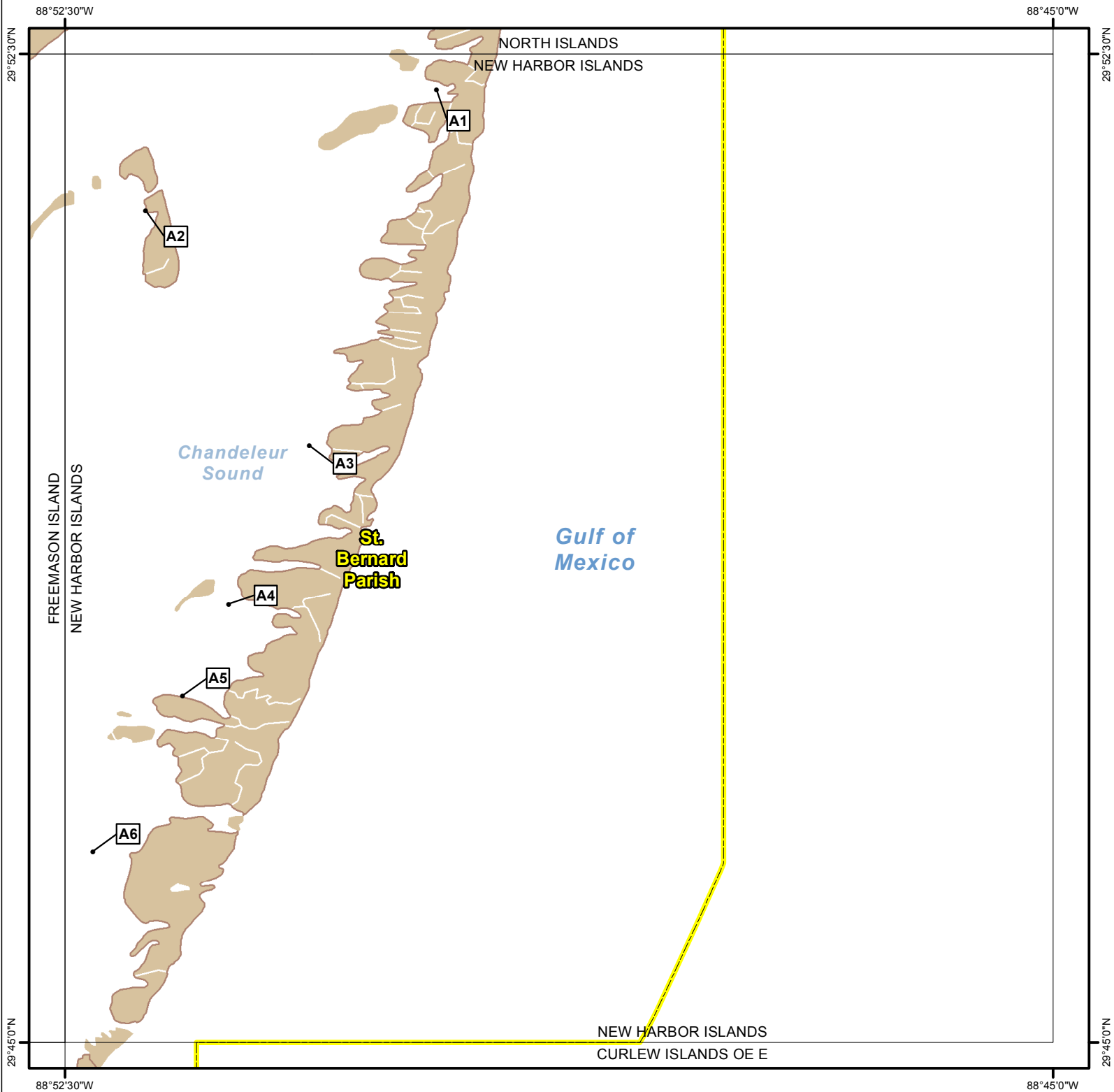


Site Information: A1		Location Information	
Name:	Freemason Island	Parish:	St. Bernard
Priority:	A	Quad Name:	Freemason Island
Site Alias:	None	Quad Number:	2908809
Site Description:	Bird Nesting Island	Mile Marker:	
		Managed (Y/N)?:	No
		Latitude:	29° 52' 25.944" N
		Longitude:	88° 52' 43.824" W
Response Considerations			
Site Strategy:	Deferred Action	Site Strategy Comments:	
Site Waterbody Type:	Straight Coastline		
Current Wave Action:	Breaking Waves >1.5 ft		
Waterbody Opening:	Not Applicable		
Resources At Risk			
ESI Code:	10A/9A	Resources At Risk Comments: Nesting Black Skimmers	
Contact Information			
Contact:	LDWF	Special Contact:	
Site Statistics			
Submitted By:	LDWF	Submit Date: 5/2/2012	

Site Information: A2		Location Information	
<b>Name:</b>	Freemason Island	<b>Parish:</b>	St. Bernard
<b>Priority:</b>	A	<b>Quad Name:</b>	Freemason Island
<b>Site Alias:</b>	None	<b>Quad Number:</b>	2908809
<b>Site Description:</b> Bird Nesting Island		<b>Mile Marker:</b>	
		<b>Managed (Y/N)?:</b> No	
		<b>Latitude:</b>	29° 47' 29.203" N
		<b>Longitude:</b>	88° 59' 10.915" W
Response Considerations			
<b>Site Strategy:</b>	Deferred Action	<b>Site Strategy Comments:</b>	
<b>Site Waterbody Type:</b>	Straight Coastline		
<b>Current Wave Action:</b>	Breaking Waves >1.5 ft		
<b>Waterbody Opening:</b>	Not Applicable		
Resources At Risk			
<b>ESI Code:</b>		<b>Resources At Risk Comments:</b>	
		Nesting Black Skimmers	
Contact Information			
<b>Contact:</b>	LDWF	<b>Special Contact:</b>	
Site Statistics			
<b>Submitted By:</b>	LDWF	<b>Submit Date:</b> 5/2/2012	

Site Information: A3		Location Information	
<b>Name:</b>	Freemason Island	<b>Parish:</b>	St. Bernard
<b>Priority:</b>	A	<b>Quad Name:</b>	Freemason Island
<b>Site Alias:</b>	None	<b>Quad Number:</b>	2908809
<b>Site Description:</b> Bird Nesting Island		<b>Mile Marker:</b>	
		<b>Managed (Y/N)?:</b> No	
		<b>Latitude:</b>	29° 47' 17.355" N
		<b>Longitude:</b>	88° 58' 26.134" W
Response Considerations			
<b>Site Strategy:</b> Deferred Action		<b>Site Strategy Comments:</b>	
<b>Site Waterbody Type:</b> Straight Coastline			
<b>Current Wave Action:</b> Breaking Waves >1.5 ft			
<b>Waterbody Opening:</b> Not Applicable			
Resources At Risk			
<b>ESI Code:</b>		<b>Resources At Risk Comments:</b> Nesting Black Skimmers	
Contact Information			
<b>Contact:</b> LDWF		<b>Special Contact:</b>	
Site Statistics			
<b>Submitted By:</b> LDWF		<b>Submit Date:</b> 5/2/2012	

# NEW HARBOR ISLANDS Quad



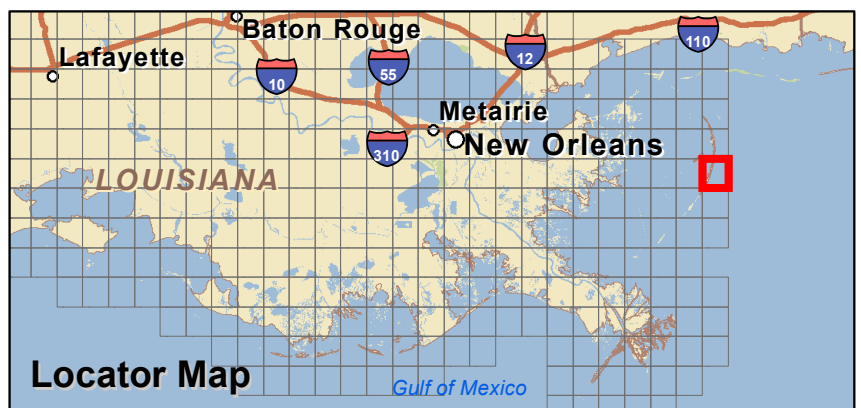
## Legend

- GRP Sites
- Quad Boundary
- Parish Boundaries



0 0.5 1 2 3 Kilometers

0 0.5 1 2 3 Miles



Site Information: A1		Location Information	
<b>Name:</b>	New Harbor Islands	<b>Parish:</b>	St. Bernard
<b>Priority:</b>	A	<b>Quad Name:</b>	New Harbor Islands
<b>Site Alias:</b>	Breton National Wildlife Refuge	<b>Quad Number:</b>	2908810
<b>Site Description:</b>	Tidal inlets - all major Gulf facing inlets; National Wildlife Refuge; Critical Plover Habitat	<b>Mile Marker:</b>	
		<b>Managed (Y/N)?:</b>	Yes
		<b>Latitude:</b>	29° 52' 13.943" N
		<b>Longitude:</b>	88° 49' 40.851" W
Response Considerations			
<b>Site Strategy:</b>	Diversion Booming to Collection Point	<b>Site Strategy Comments:</b>  Assigned Strategy for narrow tidal channel through the island. Straight coastline - Deferred Action.	
<b>Site Waterbody Type:</b>	Narrow Tidal Channel		
<b>Current Wave Action:</b>	Current >1 kt		
<b>Waterbody Opening:</b>	500-1000 ft		
Resources At Risk			
<b>ESI Code:</b>	10A/7	<b>Resources At Risk Comments:</b>  Critical Habitat for endangered piping plover and Wilson's plover, a species of concern	
Contact Information			
<b>Contact:</b>	LDWF; USFWS	<b>Special Contact:</b>	985-882-2000
Site Statistics			
<b>Submitted By:</b>	LDWF	<b>Submit Date:</b>	5/2/2012

Site Information: A2		Location Information	
Name:	New Harbor Island	Parish:	St. Bernard
Priority:	A	Quad Name:	New Harbor Islands
Site Alias:	None	Quad Number:	2908810
Site Description:	Bird Nesting Area; National Wildlife Refuge	Mile Marker:	0
		Managed (Y/N)?:	No
		Latitude:	29° 51' 18.836" N
		Longitude:	88° 51' 53.203" W
Response Considerations			
Site Strategy:	Deflection Booming	Site Strategy Comments:	
Site Waterbody Type:	Narrow Tidal Channel		
Current Wave Action:	Current >1 kt		
Waterbody Opening:	< 500 ft		
Resources At Risk			
ESI Code:	10A	Resources At Risk Comments: Pelicans; Gulls	
Contact Information			
Contact:	LDWF; USFWS	Special Contact:	985-882-2000
Site Statistics			
Submitted By:	LDWF	Submit Date:	5/16/2012

Site Information: A3		Location Information	
<b>Name:</b>	New Harbor Islands	<b>Parish:</b>	St. Bernard
<b>Priority:</b>	A	<b>Quad Name:</b>	New Harbor Islands
<b>Site Alias:</b>	Breton National Wildlife Refuge	<b>Quad Number:</b>	2908810
<b>Site Description:</b>	Tidal inlets - all major Gulf facing inlets; National Wildlife Refuge	<b>Mile Marker:</b>	
		<b>Managed (Y/N)?:</b> Yes	
		<b>Latitude:</b>	29° 49' 31.778" N
		<b>Longitude:</b>	88° 50' 38.686" W
Response Considerations			
<b>Site Strategy:</b>	Diversion Booming to Collection Point	<b>Site Strategy Comments:</b>  Assigned Strategy for narrow tidal channel through the island. Straight coastline - Deferred Action.	
<b>Site Waterbody Type:</b>	Narrow Tidal Channel		
<b>Current Wave Action:</b>	Current >1 kt		
<b>Waterbody Opening:</b>	>2500 ft		
Resources At Risk			
<b>ESI Code:</b>	10A/7	<b>Resources At Risk Comments:</b>  High Bio Diversity Sensitive Habitat	
Contact Information			
<b>Contact:</b>	USFWS	<b>Special Contact:</b>	985-882-2000
Site Statistics			
<b>Submitted By:</b>	LDWF	<b>Submit Date:</b>	5/2/2012

Site Information: A4		Location Information	
<b>Name:</b>	New Harbor Islands	<b>Parish:</b>	St. Bernard
<b>Priority:</b>	A	<b>Quad Name:</b>	New Harbor Islands
<b>Site Alias:</b>	Breton National Wildlife Refuge	<b>Quad Number:</b>	2908810
<b>Site Description:</b>	Tidal inlets - all major Gulf facing inlets; National Wildlife Refuge	<b>Mile Marker:</b>	
		<b>Managed (Y/N)?:</b> Yes	
		<b>Latitude:</b>	29° 48' 19.768" N
		<b>Longitude:</b>	88° 51' 15.541" W
Response Considerations			
<b>Site Strategy:</b>	Diversion Booming to Collection Point	<b>Site Strategy Comments:</b>  Assigned Strategy for narrow tidal channel through the island. Straight coastline - Deferred Action.	
<b>Site Waterbody Type:</b>	Narrow Tidal Channel		
<b>Current Wave Action:</b>	Current >1 kt		
<b>Waterbody Opening:</b>	2000-2500 ft		
Resources At Risk			
<b>ESI Code:</b>	10A	<b>Resources At Risk Comments:</b>  High Bio Diversity Sensitive Habitat	
Contact Information			
<b>Contact:</b>	USFWS	<b>Special Contact:</b>	985-882-2000
Site Statistics			
<b>Submitted By:</b>	LDWF	<b>Submit Date:</b>	5/2/2012

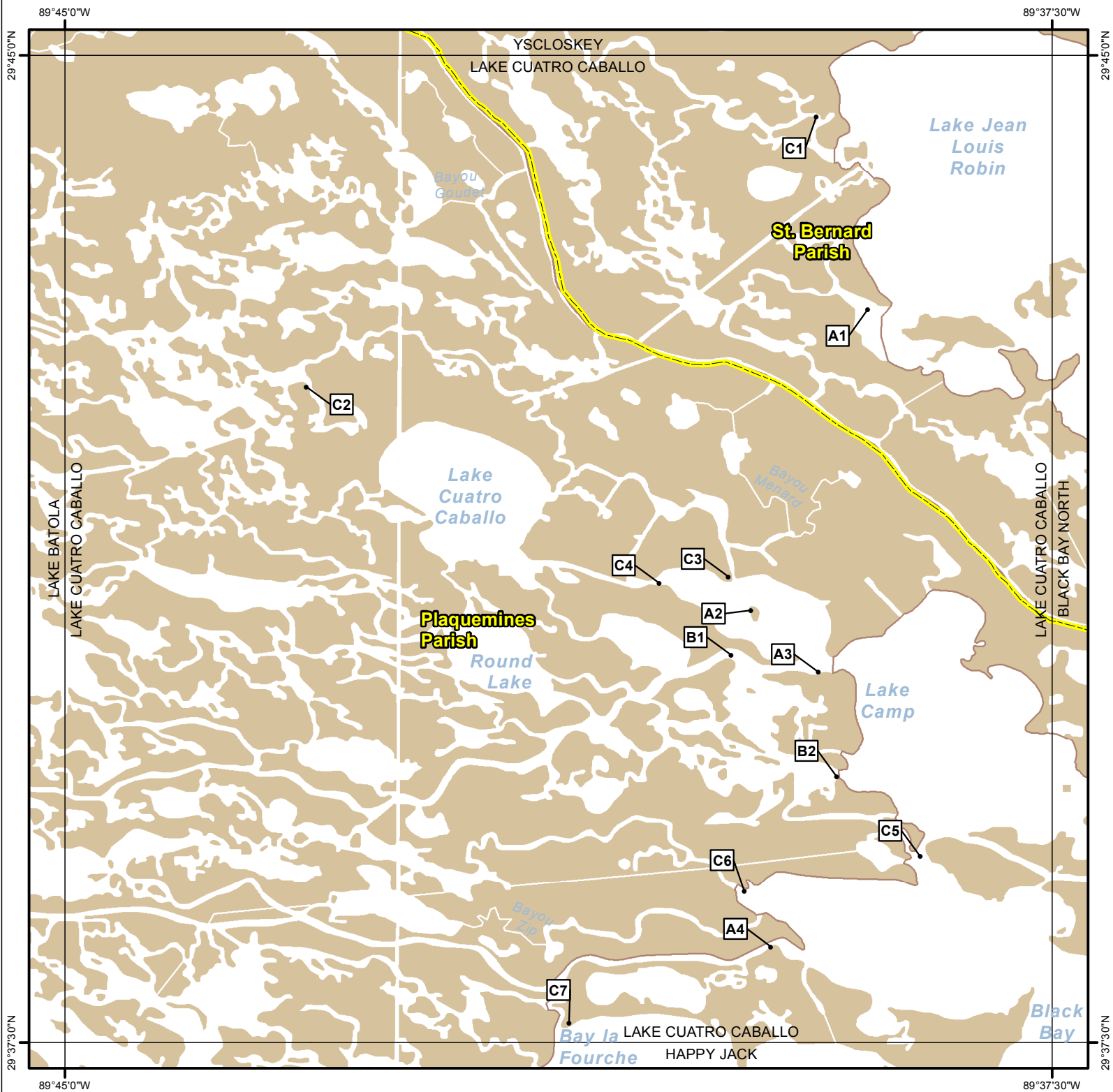
Site Information: A5		Location Information	
<b>Name:</b>	New Harbor Islands	<b>Parish:</b>	St. Bernard
<b>Priority:</b>	A	<b>Quad Name:</b>	New Harbor Islands
<b>Site Alias:</b>	Breton National Wildlife Refuge	<b>Quad Number:</b>	2908810
<b>Site Description:</b>	Tidal inlets - all major Gulf facing inlets; National Wildlife Refuge	<b>Mile Marker:</b>	
		<b>Managed (Y/N)?:</b> Yes	
		<b>Latitude:</b>	29° 47' 37.809" N
		<b>Longitude:</b>	88° 51' 36.521" W
Response Considerations			
<b>Site Strategy:</b>	Diversion Booming to Collection Point	<b>Site Strategy Comments:</b>  Assigned Strategy for narrow tidal channel through the island. Straight coastline - Deferred Action.	
<b>Site Waterbody Type:</b>	Narrow Tidal Channel		
<b>Current Wave Action:</b>	Current >1 kt		
<b>Waterbody Opening:</b>	1000-1500 ft		
Resources At Risk			
<b>ESI Code:</b>	10A/3A	<b>Resources At Risk Comments:</b>  High Bio Diversity Sensitive Habitat	
Contact Information			
<b>Contact:</b>	USFWS	<b>Special Contact:</b>	985-882-2000
Site Statistics			
<b>Submitted By:</b>	LDWF	<b>Submit Date:</b>	5/2/2012

Site Information: A6		Location Information	
<b>Name:</b>	New Harbor Islands	<b>Parish:</b>	St. Bernard
<b>Priority:</b>	A	<b>Quad Name:</b>	New Harbor Islands
<b>Site Alias:</b>	Breton National Wildlife Refuge	<b>Quad Number:</b>	2908810
<b>Site Description:</b>	Tidal inlets - all major Gulf facing inlets; National Wildlife Refuge; Critical Plover Habitat	<b>Mile Marker:</b>	
		<b>Managed (Y/N)?:</b> Yes	
		<b>Latitude:</b>	29° 46' 26.933" N
		<b>Longitude:</b>	88° 52' 17.345" W
Response Considerations			
<b>Site Strategy:</b>	Diversion Booming to Collection Point	<b>Site Strategy Comments:</b>  Assigned Strategy for narrow tidal channel through the island. Straight coastline - Deferred Action.	
<b>Site Waterbody Type:</b>	Narrow Tidal Channel		
<b>Current Wave Action:</b>	Current >1 kt		
<b>Waterbody Opening:</b>	1000-1500 ft		
Resources At Risk			
<b>ESI Code:</b>		<b>Resources At Risk Comments:</b>  Critical Habitat for endangered piping plover and Wilson's plover, a species of concern	
Contact Information			
<b>Contact:</b>	LDWF; USFWS	<b>Special Contact:</b>	985-882-2000
Site Statistics			
<b>Submitted By:</b>	LDWF	<b>Submit Date:</b>	5/2/2012

**New Orleans Area Contingency Plan**  
**Geographic Response Plan- St. Bernard Parish**

**This page is intentionally left blank**

# LAKE CUATRO CABALLO Quad



## Legend

- GRP Sites
- Quad Boundary
- ▬ Parish Boundaries

0 0.5 1 2 3 Kilometers

0 0.5 1 2 3 Miles



Site Information: A1		Location Information	
Name:		Parish:	St. Bernard
Priority: A		Quad Name:	Lake Cuatro Caballo
Site Alias: None		Quad Number:	2908919
Site Description: Various Bayous		Mile Marker:	0
		Managed (Y/N)?:	
		Latitude:	29° 43' 4.087" N
		Longitude:	89° 38' 54.132" W
Response Considerations			
Site Strategy: Deferred Action		Site Strategy Comments:	
Site Waterbody Type: Entrance to Bays, etc			
Current Wave Action: Breaking Waves >1.5 ft			
Waterbody Opening: 500-1000 ft			
Resources At Risk			
ESI Code: 10A		Resources At Risk Comments:  None	
Contact Information			
Contact:		Special Contact:	
Site Statistics			
Submitted By:		Submit Date: 5/16/2012	

Site Information: A2		Location Information	
Name:	Unnamed Island	Parish:	Plaquemines
Priority:	A	Quad Name:	Lake Cuatro Caballo
Site Alias:	None	Quad Number:	2908919
Site Description:	Bird Nesting	Mile Marker:	
		Managed (Y/N)?:	No
		Latitude:	29° 40' 46.992" N
		Longitude:	89° 39' 47.390" W
Response Considerations			
Site Strategy:	Deferred Action	Site Strategy Comments:	
Site Waterbody Type:	Straight Coastline		
Current Wave Action:	Breaking Waves >1.5 ft		
Waterbody Opening:	Not Applicable		
Resources At Risk			
ESI Code:	10A	Resources At Risk Comments:  None	
Contact Information			
Contact:		Special Contact:	
Site Statistics			
Submitted By:	Plaquemines Parish - CZM	Submit Date: 4/27/2012	

Site Information: A3		Location Information	
Name:	Unnamed Tidal Inlet	Parish:	Plaquemines
Priority:	A	Quad Name:	Lake Cuatro Caballo
Site Alias:	None	Quad Number:	2908919
Site Description:	Tidal Inlet	Mile Marker:	
		Managed (Y/N)?:	No
		Latitude:	29° 40' 18.984" N
		Longitude:	89° 39' 16.524" W
Response Considerations			
Site Strategy:	Deferred Action	Site Strategy Comments:	
Site Waterbody Type:	Entrance to Bays, etc		
Current Wave Action:	Breaking Waves >1.5 ft		
Waterbody Opening:	1000-1500 ft		
Resources At Risk			
ESI Code:	10A	Resources At Risk Comments:	
		None	
Contact Information			
Contact:		Special Contact:	
Site Statistics			
Submitted By:	Plaquemines Parish - CZM	Submit Date: 4/27/2012	

Site Information: A4		Location Information	
Name:	Oak River Bay	Parish:	Plaquemines
Priority:	A	Quad Name:	Lake Cuatro Caballo
Site Alias:	None	Quad Number:	2908919
Site Description:	Tidal Inlet	Mile Marker:	
		Managed (Y/N)?:	No
		Latitude:	29° 38' 13.805" N
		Longitude:	89° 39' 38.245" W
Response Considerations			
Site Strategy:	Deflection Booming	Site Strategy Comments:	
Site Waterbody Type:	Narrow Tidal Channel		
Current Wave Action:	Current >1 kt		
Waterbody Opening:	500-1000 ft		
Resources At Risk			
ESI Code:	10A	Resources At Risk Comments:	
		None	
Contact Information			
Contact:		Special Contact:	
Site Statistics			
Submitted By:	Plaquemines Parish - CZM	Submit Date: 4/27/2012	

Site Information: B1		Location Information	
Name:	False River	Parish:	Plaquemines
Priority:	B	Quad Name:	Lake Cuatro Caballo
Site Alias:	None	Quad Number:	2908919
Site Description:	Secondary Inlet	Mile Marker:	0
		Managed (Y/N)?:	No
		Latitude:	29° 40' 26.732" N
		Longitude:	89° 39' 56.473" W
Response Considerations			
Site Strategy:	Deflection Booming	Site Strategy Comments:	
Site Waterbody Type:	Narrow Tidal Channel		
Current Wave Action:	Current >1 kt		
Waterbody Opening:	500-1000 ft		
Resources At Risk			
ESI Code:	10A	Resources At Risk Comments:	
		None	
Contact Information			
Contact:		Special Contact:	
Site Statistics			
Submitted By:	LA CPRA/DNR	Submit Date: 5/16/2012	

Site Information: B2		Location Information	
Name:	Sand Hill Bayou Inlet	Parish:	Plaquemines
Priority:	B	Quad Name:	Lake Cuatro Caballo
Site Alias:	None	Quad Number:	2908919
Site Description:	Secondary Inlet	Mile Marker:	0
		Managed (Y/N)?:	No
		Latitude:	29° 39' 31.227" N
		Longitude:	89° 39' 8.216" W
Response Considerations			
Site Strategy:	Deferred Action	Site Strategy Comments:	
Site Waterbody Type:	Entrance to Bays, etc		
Current Wave Action:	Breaking Waves >1.5 ft		
Waterbody Opening:	1500-2000 ft		
Resources At Risk			
ESI Code:	10A	Resources At Risk Comments:	
		None	
Contact Information			
Contact:		Special Contact:	
Site Statistics			
Submitted By:	LA CPRA/DNR	Submit Date: 5/16/2012	

Site Information: C1		Location Information	
Name:	Bayou Robin	Parish:	St. Bernard
Priority:	C	Quad Name:	Lake Cuatro Caballo
Site Alias:	None	Quad Number:	2908919
Site Description:		Mile Marker:	
		Managed (Y/N)?:	
		Latitude:	29° 44' 31.888" N
		Longitude:	89° 39' 17.514" W
Response Considerations			
Site Strategy:	Deflection Booming	Site Strategy Comments:	
Site Waterbody Type:	Narrow Tidal Channel		
Current Wave Action:	Current >1 kt		
Waterbody Opening:	< 500 ft		
Resources At Risk			
ESI Code:		Resources At Risk Comments:	
Contact Information			
Contact:		Special Contact:	
Site Statistics			
Submitted By:	LDWF	Submit Date: 20120502	

Site Information: C2		Location Information	
<b>Name:</b>	Caemarvon Freshwater Diversion	<b>Parish:</b>	Plaquemines
<b>Priority:</b>	C	<b>Quad Name:</b>	Lake Cuatro Caballo
<b>Site Alias:</b>	DCPBS05	<b>Quad Number:</b>	2908919
<b>Site Description:</b>	Hydrographic Data Collection Platform	<b>Mile Marker:</b>	
		<b>Managed (Y/N)?:</b>	
		<b>Latitude:</b>	29° 42' 29.001" N
		<b>Longitude:</b>	89° 43' 10.000" W
Response Considerations			
<b>Site Strategy:</b>	Exclusion Booming	<b>Site Strategy Comments:</b>	
<b>Site Waterbody Type:</b>	Lake or Pond		
<b>Current Wave Action:</b>	Currents <1 kt		
<b>Waterbody Opening:</b>	Not Applicable		
Resources At Risk			
<b>ESI Code:</b>	10A	<b>Resources At Risk Comments:</b>	
		Restoration Project Monitoring Equipment	
Contact Information			
<b>Contact:</b>		<b>Special Contact:</b>	
Site Statistics			
<b>Submitted By:</b>	LA CPRA	<b>Submit Date:</b>	6/28/2012

Site Information: C3		Location Information	
Name:	Rat Bayou	Parish:	Plaquemines
Priority:	C	Quad Name:	Lake Cuatro Caballo
Site Alias:	None	Quad Number:	2908919
Site Description:	Tidal Inlet	Mile Marker:	
		Managed (Y/N)?:	No
		Latitude:	29° 41' 2.425" N
		Longitude:	89° 39' 57.679" W
Response Considerations			
Site Strategy:	Deflection Booming	Site Strategy Comments:	
Site Waterbody Type:	Narrow Tidal Channel		
Current Wave Action:	Current >1 kt		
Waterbody Opening:	< 500 ft		
Resources At Risk			
ESI Code:	10A	Resources At Risk Comments:	
		None	
Contact Information			
Contact:		Special Contact:	
Site Statistics			
Submitted By:	Plaquemines Parish - CZM	Submit Date: 4/27/2012	

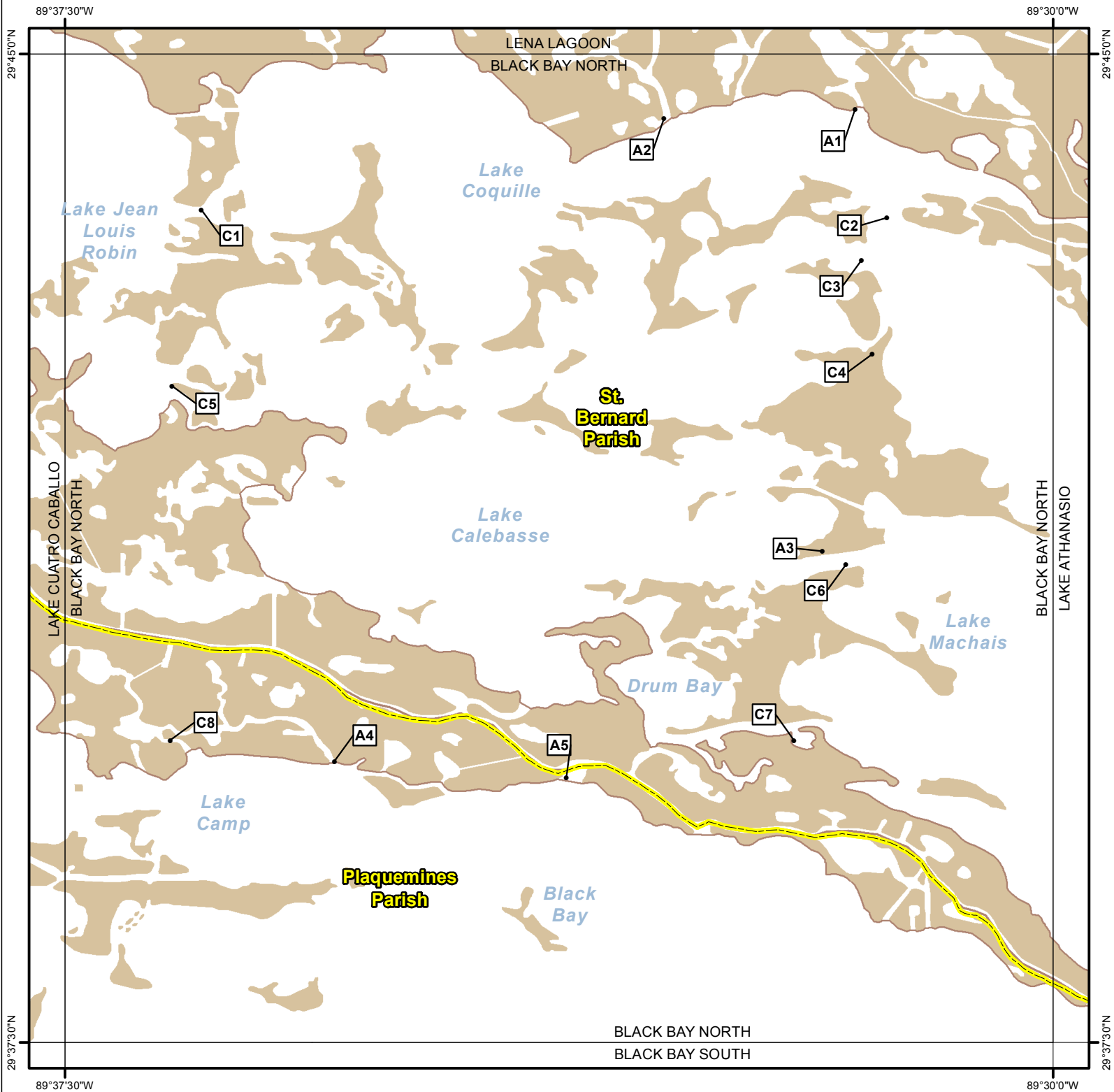
Site Information: C4		Location Information	
Name:	Garfish Pass	Parish:	Plaquemines
Priority:	C	Quad Name:	Lake Cuatro Caballo
Site Alias:	None	Quad Number:	2908919
Site Description:	Tidal Inlet	Mile Marker:	
		Managed (Y/N)?:	No
		Latitude:	29° 40' 59.567" N
		Longitude:	89° 40' 29.117" W
Response Considerations			
Site Strategy:	Deflection Booming	Site Strategy Comments:	
Site Waterbody Type:	Narrow Tidal Channel		
Current Wave Action:	Current >1 kt		
Waterbody Opening:	< 500 ft		
Resources At Risk			
ESI Code:	10A	Resources At Risk Comments:	
		None	
Contact Information			
Contact:		Special Contact:	
Site Statistics			
Submitted By:	Plaquemines Parish - CZM	Submit Date: 4/27/2012	

Site Information: C5		Location Information	
Name:	Unnamed Tidal Inlet	Parish:	Plaquemines
Priority:	C	Quad Name:	Lake Cuatro Caballo
Site Alias:	None	Quad Number:	2908919
Site Description:	Tidal Inlet	Mile Marker:	
		Managed (Y/N)?:	No
		Latitude:	29° 38' 54.760" N
		Longitude:	89° 38' 30.218" W
Response Considerations			
Site Strategy:	Deflection Booming	Site Strategy Comments:	
Site Waterbody Type:	Narrow Tidal Channel		
Current Wave Action:	Current >1 kt		
Waterbody Opening:	500-1000 ft		
Resources At Risk			
ESI Code:	10A	Resources At Risk Comments:  None	
Contact Information			
Contact:		Special Contact:	
Site Statistics			
Submitted By:	Plaquemines Parish - CZM	Submit Date: 4/27/2012	

Site Information: C6		Location Information	
Name:	Lost Flat Bayou	Parish:	Plaquemines
Priority:	C	Quad Name:	Lake Cuatro Caballo
Site Alias:	None	Quad Number:	2908919
Site Description:	Sensitive Area	Mile Marker:	0
		Managed (Y/N)?:	
		Latitude:	29° 38' 39.002" N
		Longitude:	89° 39' 50.410" W
Response Considerations			
Site Strategy:	Deflection Booming	Site Strategy Comments:	
Site Waterbody Type:	Narrow Tidal Channel		
Current Wave Action:	Current >1 kt		
Waterbody Opening:	< 500 ft		
Resources At Risk			
ESI Code:	10A	Resources At Risk Comments:  N/A	
Contact Information			
Contact:		Special Contact:	
Site Statistics			
Submitted By:	DEQ	Submit Date: 5/16/2012	

Site Information: C7		Location Information	
Name:	Unnamed Tidal Inlet	Parish:	Plaquemines
Priority:	C	Quad Name:	Lake Cuatro Caballo
Site Alias:	None	Quad Number:	2908919
Site Description:	Tidal Inlet	Mile Marker:	
		Managed (Y/N)?:	No
		Latitude:	29° 37' 38.938" N
		Longitude:	89° 41' 10.271" W
Response Considerations			
Site Strategy:	Deflection Booming	Site Strategy Comments:	
Site Waterbody Type:	Narrow Tidal Channel		
Current Wave Action:	Current >1 kt		
Waterbody Opening:	< 500 ft		
Resources At Risk			
ESI Code:	10A	Resources At Risk Comments:	
		None	
Contact Information			
Contact:		Special Contact:	
Site Statistics			
Submitted By:	Plaquemines Parish - CZM	Submit Date: 4/27/2012	

# BLACK BAY NORTH Quad



## Legend

- GRP Sites
- Quad Boundary
- ▬ Parish Boundaries

0 0.5 1 2 3 Kilometers

0 0.5 1 2 3 Miles



Site Information: A1		Location Information	
Name:		Parish:	St. Bernard
Priority: A		Quad Name:	Black Bay North
Site Alias: None		Quad Number:	2908920
Site Description: Sensitive Area		Mile Marker:	0
		Managed (Y/N)?:	
		Latitude:	29° 44' 34.794" N
		Longitude:	89° 31' 30.189" W
Response Considerations			
Site Strategy: Deflection Booming		Site Strategy Comments:	
Site Waterbody Type: Narrow Tidal Channel			
Current Wave Action: Current >1 kt			
Waterbody Opening: 500-1000 ft			
Resources At Risk			
ESI Code: 10A		Resources At Risk Comments:  N/A	
Contact Information			
Contact:		Special Contact:	
Site Statistics			
Submitted By:		Submit Date: 5/16/2012	

Site Information: A2		Location Information	
Name:	Lake of Second Trees	Parish:	St. Bernard
Priority:	A	Quad Name:	Black Bay North
Site Alias:	None	Quad Number:	2908920
Site Description:	Various Inlets	Mile Marker:	0
		Managed (Y/N)?:	
		Latitude:	29° 44' 30.672" N
		Longitude:	89° 32' 57.289" W
Response Considerations			
Site Strategy:	Deflection Booming	Site Strategy Comments:	
Site Waterbody Type:	Narrow Tidal Channel		
Current Wave Action:	Current >1 kt		
Waterbody Opening:	< 500 ft		
Resources At Risk			
ESI Code:	10A	Resources At Risk Comments:  N/A	
Contact Information			
Contact:		Special Contact:	
Site Statistics			
Submitted By:	DEQ	Submit Date: 5/16/2012	

Site Information: A3		Location Information	
<b>Name:</b>	Unnamed Bird Nesting Area	<b>Parish:</b>	St. Bernard
<b>Priority:</b>	A	<b>Quad Name:</b>	Black Bay North
<b>Site Alias:</b>	None	<b>Quad Number:</b>	2908920
<b>Site Description:</b> Bird Nesting Area		<b>Mile Marker:</b>	0
		<b>Managed (Y/N)?:</b>	
		<b>Latitude:</b>	29° 41' 13.626" N
		<b>Longitude:</b>	89° 31' 45.131" W
Response Considerations			
<b>Site Strategy:</b>	Deferred Action	<b>Site Strategy Comments:</b>	
<b>Site Waterbody Type:</b>	Straight Coastline		
<b>Current Wave Action:</b>	Breaking Waves >1.5 ft		
<b>Waterbody Opening:</b>	Not Applicable		
Resources At Risk			
<b>ESI Code:</b>	10A	<b>Resources At Risk Comments:</b>	
		Nesting Terns	
Contact Information			
<b>Contact:</b>	LDWF; USFWS	<b>Special Contact:</b>	
Site Statistics			
<b>Submitted By:</b>	LDWF; USFWS	<b>Submit Date:</b> 5/16/2012	

Site Information: A4		Location Information	
Name:	Unnamed Bayou	Parish:	Plaquemines
Priority:	A	Quad Name:	Black Bay North
Site Alias:	None	Quad Number:	2908920
Site Description:	Tidal Inlet	Mile Marker:	0
		Managed (Y/N)?:	
		Latitude:	29° 39' 38.181" N
		Longitude:	89° 35' 27.184" W
Response Considerations			
Site Strategy:	Exclusion Booming	Site Strategy Comments:	
Site Waterbody Type:	Narrow Tidal Channel		
Current Wave Action:	Currents <1 kt		
Waterbody Opening:	< 500 ft		
Resources At Risk			
ESI Code:	10A	Resources At Risk Comments:  N/A	
Contact Information			
Contact:		Special Contact:	
Site Statistics			
Submitted By:	DEQ	Submit Date: 5/16/2012	

Site Information: A5		Location Information	
Name:		Parish: Plaquemines	
Priority: A		Quad Name: Black Bay North	
Site Alias: None		Quad Number: 2908920	
Site Description: Tidal Inlet		Mile Marker: 0	
		Managed (Y/N)?:	
		Latitude: 29° 39' 30.427" N	
		Longitude: 89° 33' 41.638" W	
Response Considerations			
Site Strategy: Deflection Booming		Site Strategy Comments:	
Site Waterbody Type: Narrow Tidal Channel			
Current Wave Action: Current >1 kt			
Waterbody Opening: < 500 ft			
Resources At Risk			
ESI Code:		Resources At Risk Comments:  N/A	
Contact Information			
Contact:		Special Contact:	
Site Statistics			
Submitted By:		Submit Date: 5/16/2012	

Site Information: C1		Location Information	
<b>Name:</b>	Unnamed Tidal Inlet	<b>Parish:</b>	St. Bernard
<b>Priority:</b>	C	<b>Quad Name:</b>	Black Bay North
<b>Site Alias:</b>	None	<b>Quad Number:</b>	2908920
<b>Site Description:</b> Small tidal channel		<b>Mile Marker:</b>	
		<b>Managed (Y/N)?:</b>	No
		<b>Latitude:</b>	29° 43' 49.173" N
		<b>Longitude:</b>	89° 36' 27.855" W
Response Considerations			
<b>Site Strategy:</b>	Deferred Action	<b>Site Strategy Comments:</b>	
<b>Site Waterbody Type:</b>	Entrance to Bays, etc		
<b>Current Wave Action:</b>	Breaking Waves <1.5 ft and Currents >1 kt		
<b>Waterbody Opening:</b>	1000-1500 ft		
Resources At Risk			
<b>ESI Code:</b>	10A	<b>Resources At Risk Comments:</b>	
		High Bio Diversity Sensitive Habitat	
Contact Information			
<b>Contact:</b>		<b>Special Contact:</b>	
Site Statistics			
<b>Submitted By:</b>	LDWF	<b>Submit Date:</b>	5/2/2012

Site Information: C2		Location Information	
<b>Name:</b>	Unnamed Tidal Inlet	<b>Parish:</b>	St. Bernard
<b>Priority:</b>	C	<b>Quad Name:</b>	Black Bay North
<b>Site Alias:</b>	None	<b>Quad Number:</b>	2908920
<b>Site Description:</b> Small tidal channel		<b>Mile Marker:</b>	
		<b>Managed (Y/N)?:</b>	No
		<b>Latitude:</b>	29° 43' 45.340" N
		<b>Longitude:</b>	89° 31' 15.801" W
Response Considerations			
<b>Site Strategy:</b>	Deferred Action	<b>Site Strategy Comments:</b>	
<b>Site Waterbody Type:</b>	Entrance to Bays, etc		
<b>Current Wave Action:</b>	Breaking Waves >1.5 ft		
<b>Waterbody Opening:</b>	1500-2000 ft		
Resources At Risk			
<b>ESI Code:</b>	10A	<b>Resources At Risk Comments:</b>	
		High Bio Diversity Sensitive Habitat	
Contact Information			
<b>Contact:</b>		<b>Special Contact:</b>	
Site Statistics			
<b>Submitted By:</b>	LDWF	<b>Submit Date:</b>	5/2/2012

Site Information: C3		Location Information	
<b>Name:</b>	Unnamed Tidal Inlet	<b>Parish:</b>	St. Bernard
<b>Priority:</b>	C	<b>Quad Name:</b>	Black Bay North
<b>Site Alias:</b>	None	<b>Quad Number:</b>	2908920
<b>Site Description:</b> Small tidal channel		<b>Mile Marker:</b>	
		<b>Managed (Y/N)?:</b>	No
		<b>Latitude:</b>	29° 43' 26.176" N
		<b>Longitude:</b>	89° 31' 27.299" W
Response Considerations			
<b>Site Strategy:</b>	Deferred Action	<b>Site Strategy Comments:</b>	
<b>Site Waterbody Type:</b>	Entrance to Bays, etc		
<b>Current Wave Action:</b>	Breaking Waves >1.5 ft		
<b>Waterbody Opening:</b>	1500-2000 ft		
Resources At Risk			
<b>ESI Code:</b>	10A	<b>Resources At Risk Comments:</b>	
		High Bio Diversity Sensitive Habitat	
Contact Information			
<b>Contact:</b>		<b>Special Contact:</b>	
Site Statistics			
<b>Submitted By:</b>	LDWF	<b>Submit Date:</b>	5/2/2012

Site Information: C4		Location Information	
<b>Name:</b>	Unnamed Tidal Inlet	<b>Parish:</b>	St. Bernard
<b>Priority:</b>	C	<b>Quad Name:</b>	Black Bay North
<b>Site Alias:</b>	None	<b>Quad Number:</b>	2908920
<b>Site Description:</b> Small tidal channel		<b>Mile Marker:</b>	
		<b>Managed (Y/N)?:</b> No	
		<b>Latitude:</b>	29° 42' 43.377" N
		<b>Longitude:</b>	89° 31' 22.508" W
Response Considerations			
<b>Site Strategy:</b> Deferred Action		<b>Site Strategy Comments:</b>	
<b>Site Waterbody Type:</b> Entrance to Bays, etc			
<b>Current Wave Action:</b> Breaking Waves >1.5 ft			
<b>Waterbody Opening:</b> 1000-1500 ft			
Resources At Risk			
<b>ESI Code:</b> 10A		<b>Resources At Risk Comments:</b> High Bio Diversity Sensitive Habitat	
Contact Information			
<b>Contact:</b>		<b>Special Contact:</b>	
Site Statistics			
<b>Submitted By:</b> LDWF		<b>Submit Date:</b> 5/2/2012	

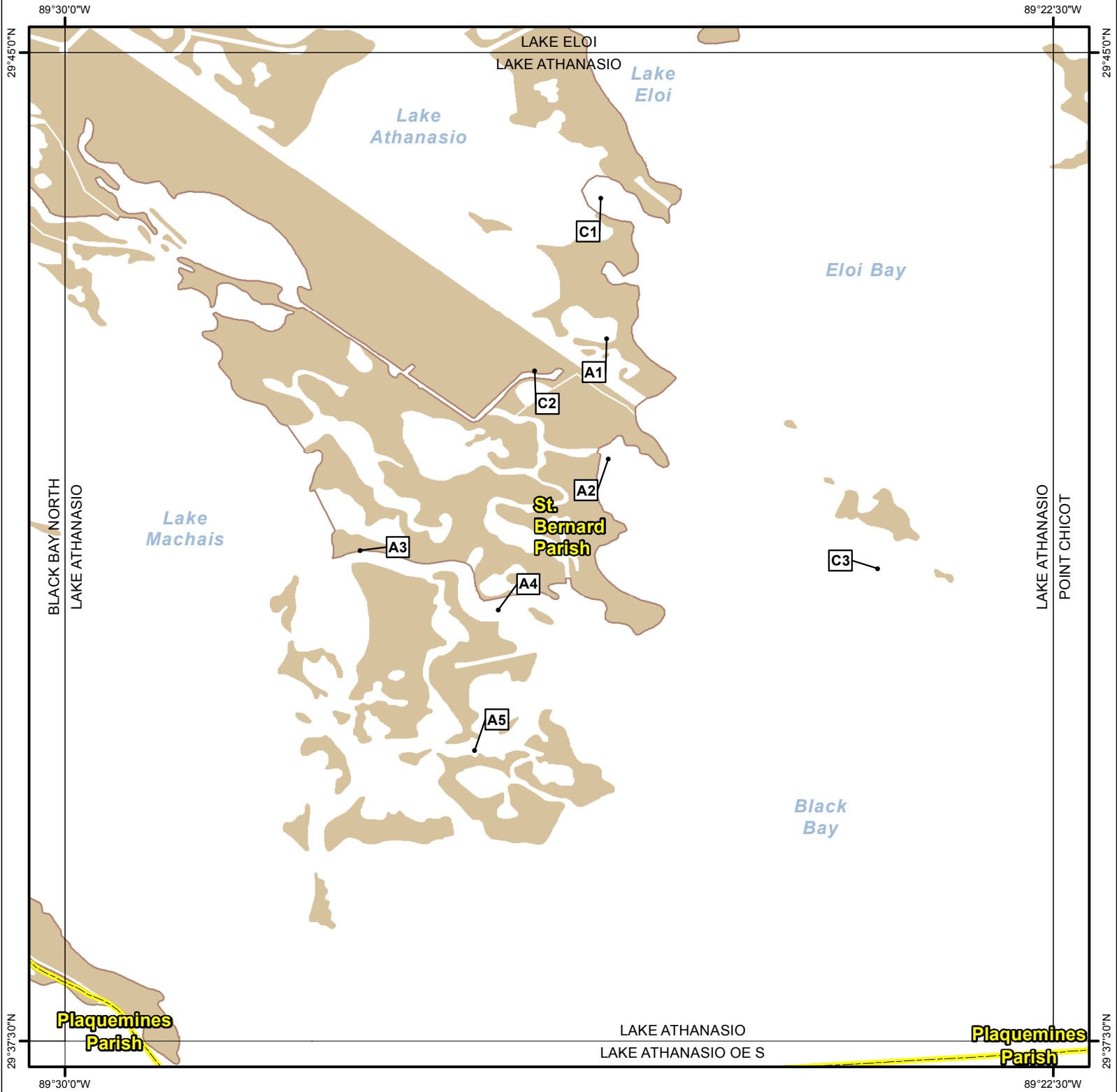
Site Information: C5		Location Information	
<b>Name:</b>	Unnamed Tidal Inlet	<b>Parish:</b>	St. Bernard
<b>Priority:</b>	C	<b>Quad Name:</b>	Black Bay North
<b>Site Alias:</b>	None	<b>Quad Number:</b>	2908920
<b>Site Description:</b> Small tidal channel		<b>Mile Marker:</b>	
		<b>Managed (Y/N)?:</b>	No
		<b>Latitude:</b>	29° 42' 29.004" N
		<b>Longitude:</b>	89° 36' 41.270" W
Response Considerations			
<b>Site Strategy:</b>	Deferred Action	<b>Site Strategy Comments:</b>	
<b>Site Waterbody Type:</b>	Entrance to Bays, etc		
<b>Current Wave Action:</b>	Breaking Waves <1.5 ft and Currents >1 kt		
<b>Waterbody Opening:</b>	2000-2500 ft		
Resources At Risk			
<b>ESI Code:</b>	10A	<b>Resources At Risk Comments:</b>	
		High Bio Diversity Sensitive Habitat	
Contact Information			
<b>Contact:</b>		<b>Special Contact:</b>	
Site Statistics			
<b>Submitted By:</b>	LDWF	<b>Submit Date:</b>	5/2/2012

Site Information: C6		Location Information	
<b>Name:</b>	Unnamed Tidal Inlet	<b>Parish:</b>	St. Bernard
<b>Priority:</b>	C	<b>Quad Name:</b>	Black Bay North
<b>Site Alias:</b>	None	<b>Quad Number:</b>	2908920
<b>Site Description:</b> Small tidal channel		<b>Mile Marker:</b>	
		<b>Managed (Y/N)?:</b>	No
		<b>Latitude:</b>	29° 41' 7.557" N
		<b>Longitude:</b>	89° 31' 34.326" W
Response Considerations			
<b>Site Strategy:</b>	Deferred Action	<b>Site Strategy Comments:</b>	
<b>Site Waterbody Type:</b>	Entrance to Bays, etc		
<b>Current Wave Action:</b>	Breaking Waves >1.5 ft		
<b>Waterbody Opening:</b>	1500-2000 ft		
Resources At Risk			
<b>ESI Code:</b>	10A	<b>Resources At Risk Comments:</b>	
		High Bio Diversity Sensitive Habitat	
Contact Information			
<b>Contact:</b>		<b>Special Contact:</b>	
Site Statistics			
<b>Submitted By:</b>	LDWF	<b>Submit Date:</b>	5/2/2012

Site Information: C7		Location Information	
<b>Name:</b>	Unnamed Tidal Inlet	<b>Parish:</b>	St. Bernard
<b>Priority:</b>	C	<b>Quad Name:</b>	Black Bay North
<b>Site Alias:</b>	None	<b>Quad Number:</b>	2908920
<b>Site Description:</b>	Small tidal channel	<b>Mile Marker:</b>	
		<b>Managed (Y/N)?:</b>	No
		<b>Latitude:</b>	29° 39' 47.707" N
		<b>Longitude:</b>	89° 31' 57.962" W
Response Considerations			
<b>Site Strategy:</b>	Deflection Booming	<b>Site Strategy Comments:</b>	
<b>Site Waterbody Type:</b>	Narrow Tidal Channel		
<b>Current Wave Action:</b>	Current >1 kt		
<b>Waterbody Opening:</b>	500-1000 ft		
Resources At Risk			
<b>ESI Code:</b>	10A	<b>Resources At Risk Comments:</b>	
		High Bio Diversity Sensitive Habitat	
Contact Information			
<b>Contact:</b>		<b>Special Contact:</b>	
Site Statistics			
<b>Submitted By:</b>	LDWF	<b>Submit Date:</b>	5/2/2012

Site Information: C8		Location Information	
Name:	Unnamed Tidal Inlet	Parish:	Plaquemines
Priority:	C	Quad Name:	Black Bay North
Site Alias:	None	Quad Number:	2908920
Site Description:		Mile Marker:	
		Managed (Y/N)?:	
		Latitude:	29° 39' 47.596" N
		Longitude:	89° 36' 42.008" W
Response Considerations			
Site Strategy:	Deflection Booming	Site Strategy Comments:	
Site Waterbody Type:	Narrow Tidal Channel		
Current Wave Action:	Current >1 kt		
Waterbody Opening:	< 500 ft		
Resources At Risk			
ESI Code:		Resources At Risk Comments:	
Contact Information			
Contact:		Special Contact:	
Site Statistics			
Submitted By:		Submit Date: 0	

# LAKE ATHANASIO Quad



## Legend

- GRP Sites
- Quad Boundary
- Parish Boundaries

0 0.5 1 2 3 Kilometers

0 0.5 1 2 3 Miles



Site Information: A1		Location Information	
Name:	Gardner Island Pass	Parish:	St. Bernard
Priority:	A	Quad Name:	Lake Athanasio
Site Alias:	None	Quad Number:	2908921
Site Description:	Tidal Inlet	Mile Marker:	0
		Managed (Y/N)?:	
		Latitude:	29° 42' 49.697" N
		Longitude:	89° 25' 53.428" W
Response Considerations			
Site Strategy:	Deferred Action	Site Strategy Comments:	
Site Waterbody Type:	Narrow Tidal Channel		
Current Wave Action:	Currents >2 kts		
Waterbody Opening:	1500-2000 ft		
Resources At Risk			
ESI Code:	10A	Resources At Risk Comments:  N/A	
Contact Information			
Contact:		Special Contact:	
Site Statistics			
Submitted By:	DEQ	Submit Date: 5/16/2012	

Site Information: A2		Location Information	
Name:	Seven Dollar Bay Outlet	Parish:	St. Bernard
Priority:	A	Quad Name:	Lake Athanasio
Site Alias:	None	Quad Number:	2908921
Site Description:	Tidal Inlet	Mile Marker:	0
		Managed (Y/N)?:	
		Latitude:	29° 41' 54.992" N
		Longitude:	89° 25' 52.716" W
Response Considerations			
Site Strategy:	Diversion Booming to Collection Point	Site Strategy Comments:	
Site Waterbody Type:	Narrow Tidal Channel		
Current Wave Action:	Current >1 kt		
Waterbody Opening:	< 500 ft		
Resources At Risk			
ESI Code:	10A	Resources At Risk Comments:  N/A	
Contact Information			
Contact:		Special Contact:	
Site Statistics			
Submitted By:	DEQ	Submit Date: 5/16/2012	

Site Information: A3		Location Information	
Name:	Unnamed Bird Nesting Area	Parish:	St. Bernard
Priority:	A	Quad Name:	Lake Athanasio
Site Alias:	None	Quad Number:	2908921
Site Description:		Mile Marker:	
		Managed (Y/N)?:	
		Latitude:	29° 41' 13.424" N
		Longitude:	89° 27' 45.462" W
Response Considerations			
Site Strategy:	Deferred Action	Site Strategy Comments:	
Site Waterbody Type:	Straight Coastline		
Current Wave Action:	Breaking Waves >1.5 ft		
Waterbody Opening:	Not Applicable		
Resources At Risk			
ESI Code:		Resources At Risk Comments:	
Contact Information			
Contact:		Special Contact:	
Site Statistics			
Submitted By:	LDWF; USFWS / B-3014:LDWF; USFWS	Submit Date:	20120516

Site Information: A4		Location Information	
Name:		Parish:	St. Bernard
Priority: A		Quad Name:	Lake Athanasio
Site Alias: None		Quad Number:	2908921
Site Description: Tidal Inlet		Mile Marker:	0
		Managed (Y/N)?:	
		Latitude:	29° 40' 46.350" N
		Longitude:	89° 26' 42.749" W
Response Considerations			
Site Strategy: Deferred Action		Site Strategy Comments:	
Site Waterbody Type: Entrance to Bays, etc			
Current Wave Action: Breaking Waves >1.5 ft			
Waterbody Opening: 500-1000 ft			
Resources At Risk			
ESI Code: 10A		Resources At Risk Comments:  N/A	
Contact Information			
Contact:		Special Contact:	
Site Statistics			
Submitted By:		Submit Date: 5/16/2012	

Site Information: A5		Location Information	
Name:		Parish:	St. Bernard
Priority: A		Quad Name:	Lake Athanasio
Site Alias: None		Quad Number:	2908921
Site Description: Tidal Inlet		Mile Marker:	0
		Managed (Y/N)?:	
		Latitude:	29° 39' 42.240" N
		Longitude:	89° 26' 53.389" W
Response Considerations			
Site Strategy: Deflection Booming		Site Strategy Comments:	
Site Waterbody Type: Narrow Tidal Channel			
Current Wave Action: Current >1 kt			
Waterbody Opening: 1500-2000 ft			
Resources At Risk			
ESI Code: 10A		Resources At Risk Comments:  N/A	
Contact Information			
Contact:		Special Contact:	
Site Statistics			
Submitted By:		Submit Date: 5/16/2012	

Site Information: C1		Location Information	
<b>Name:</b>	Lake Athanasio Pass	<b>Parish:</b>	St. Bernard
<b>Priority:</b>	C	<b>Quad Name:</b>	Lake Athanasio
<b>Site Alias:</b>	None	<b>Quad Number:</b>	2908921
<b>Site Description:</b> Major Tidal Inlets		<b>Mile Marker:</b>	
		<b>Managed (Y/N)?:</b>	No
		<b>Latitude:</b>	29° 43' 53.645" N
		<b>Longitude:</b>	89° 25' 56.082" W
Response Considerations			
<b>Site Strategy:</b>	Deferred Action	<b>Site Strategy Comments:</b>	
<b>Site Waterbody Type:</b>	Entrance to Bays, etc		
<b>Current Wave Action:</b>	Breaking Waves >1.5 ft		
<b>Waterbody Opening:</b>	>2500 ft		
Resources At Risk			
<b>ESI Code:</b>	10A	<b>Resources At Risk Comments:</b>	
		High Bio Diversity Sensitive Habitat	
Contact Information			
<b>Contact:</b>		<b>Special Contact:</b>	
Site Statistics			
<b>Submitted By:</b>	LDWF	<b>Submit Date:</b>	5/2/2012

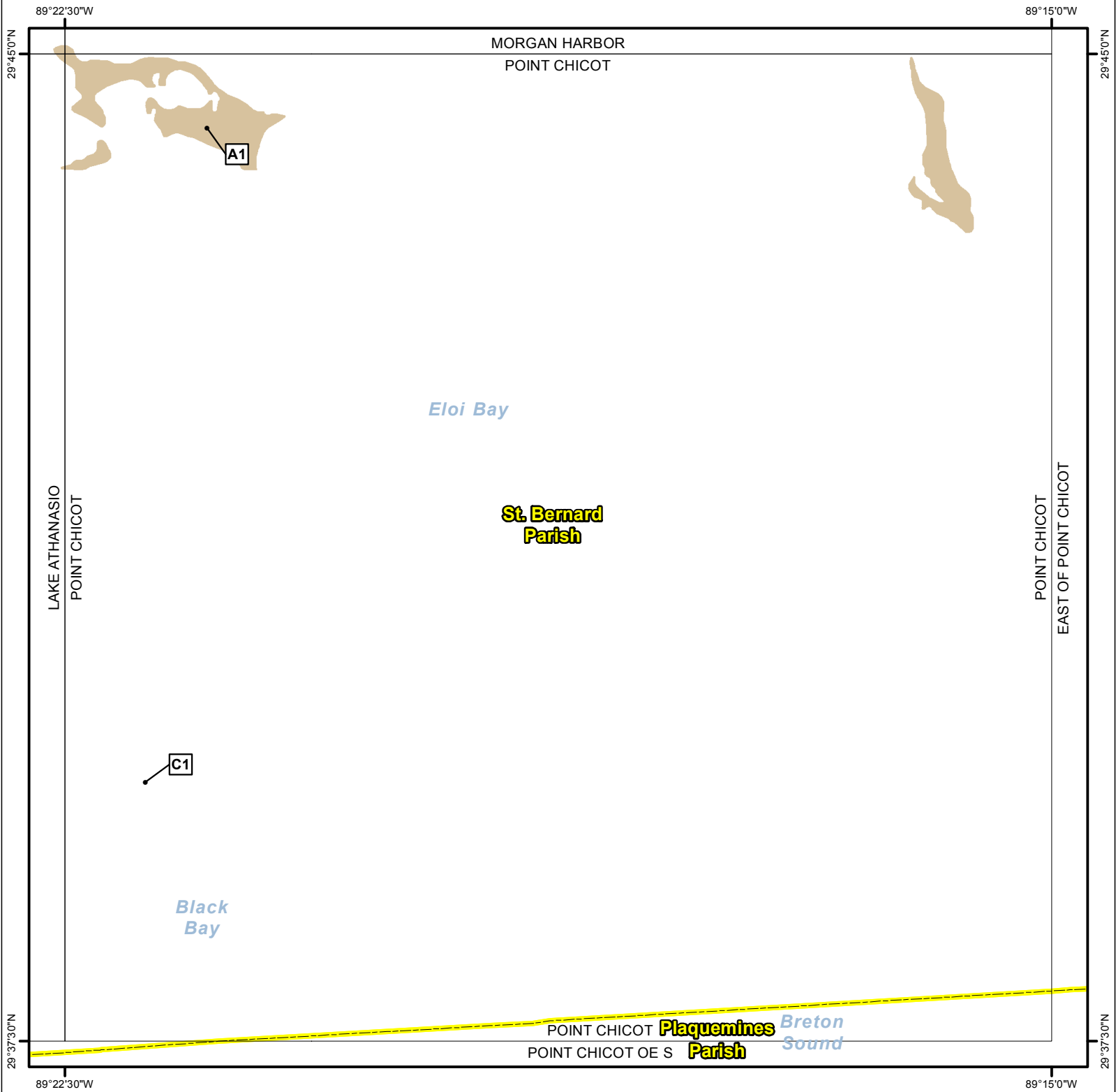
Site Information: C2		Location Information	
<b>Name:</b>	Unnamed Production Canal	<b>Parish:</b>	St. Bernard
<b>Priority:</b>	C	<b>Quad Name:</b>	Lake Athanasio
<b>Site Alias:</b>	None	<b>Quad Number:</b>	2908921
<b>Site Description:</b> Small tidal channel		<b>Mile Marker:</b>	
		<b>Managed (Y/N)?:</b> No	
		<b>Latitude:</b>	29° 42' 35.392" N
		<b>Longitude:</b>	89° 26' 26.105" W
Response Considerations			
<b>Site Strategy:</b> Diversion Booming to Collection Point		<b>Site Strategy Comments:</b>	
<b>Site Waterbody Type:</b> Narrow Tidal Channel			
<b>Current Wave Action:</b> Current >1 kt			
<b>Waterbody Opening:</b> < 500 ft			
Resources At Risk			
<b>ESI Code:</b> 10D		<b>Resources At Risk Comments:</b> High Bio Diversity Sensitive Habitat	
Contact Information			
<b>Contact:</b>		<b>Special Contact:</b>	
Site Statistics			
<b>Submitted By:</b> LDWF		<b>Submit Date:</b> 5/2/2012	

Site Information: C3		Location Information	
<b>Name:</b>	Mississippi River Gulf Outlet	<b>Parish:</b>	St. Bernard
<b>Priority:</b>	C	<b>Quad Name:</b>	Lake Athanasio
<b>Site Alias:</b>	None	<b>Quad Number:</b>	2908921
<b>Site Description:</b> Major Tidal Inlets		<b>Mile Marker:</b>	
		<b>Managed (Y/N)?:</b>	No
		<b>Latitude:</b>	29° 41' 5.002" N
		<b>Longitude:</b>	89° 23' 49.919" W
Response Considerations			
<b>Site Strategy:</b>	Deferred Action	<b>Site Strategy Comments:</b>	
<b>Site Waterbody Type:</b>	Narrow Tidal Channel		
<b>Current Wave Action:</b>	Current >1 kt		
<b>Waterbody Opening:</b>	1000-1500 ft		
Resources At Risk			
<b>ESI Code:</b>	10A	<b>Resources At Risk Comments:</b>	
		High Bio Diversity Sensitive Habitat	
Contact Information			
<b>Contact:</b>		<b>Special Contact:</b>	
Site Statistics			
<b>Submitted By:</b>	LDWF	<b>Submit Date:</b>	5/2/2012

**New Orleans Area Contingency Plan**  
**Geographic Response Plan- St. Bernard Parish**

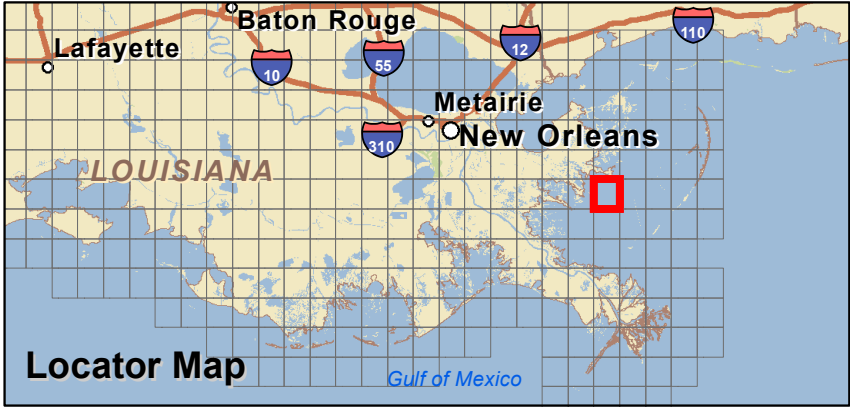
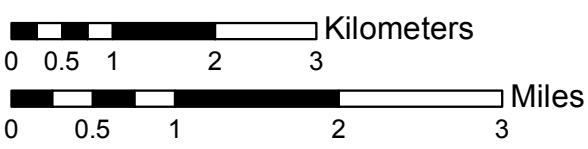
**This page is intentionally left blank**

# POINT CHICOT Quad



## Legend

- GRP Sites
- Quad Boundary
- Parish Boundaries



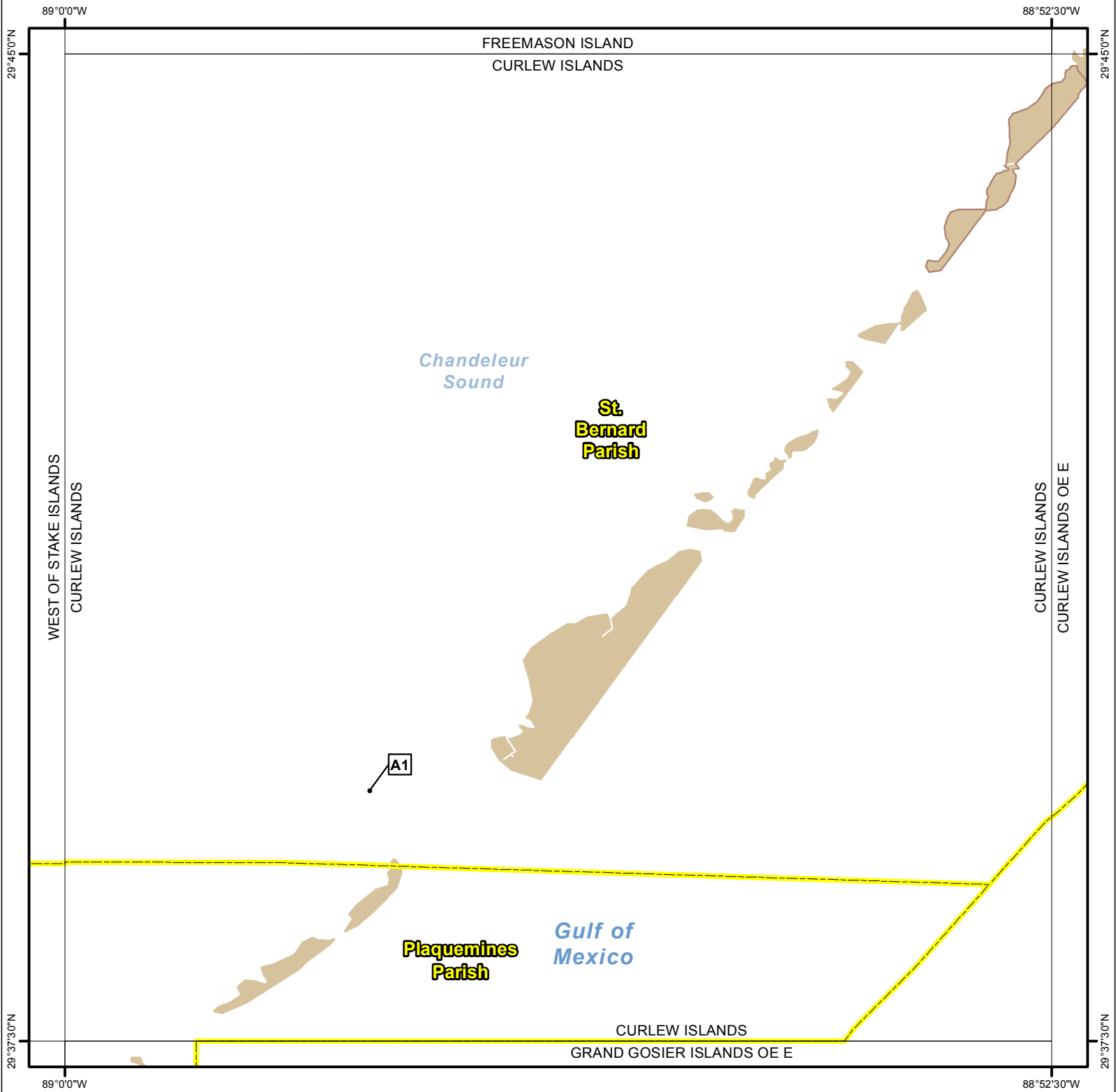
Site Information: A1		Location Information	
<b>Name:</b>	Dead Man's Island	<b>Parish:</b>	St. Bernard
<b>Priority:</b>	A	<b>Quad Name:</b>	Point Chicot
<b>Site Alias:</b>	None	<b>Quad Number:</b>	2908922
<b>Site Description:</b> Bird Rookery		<b>Mile Marker:</b>	
		<b>Managed (Y/N)?:</b>	No
		<b>Latitude:</b>	29° 44' 26.224" N
		<b>Longitude:</b>	89° 21' 25.230" W
Response Considerations			
<b>Site Strategy:</b>	Deferred Action	<b>Site Strategy Comments:</b>	
<b>Site Waterbody Type:</b>	Straight Coastline		
<b>Current Wave Action:</b>	Breaking Waves >1.5 ft		
<b>Waterbody Opening:</b>	Not Applicable		
Resources At Risk			
<b>ESI Code:</b>	10A	<b>Resources At Risk Comments:</b>	
		Nesting Pelicans; Gulls	
Contact Information			
<b>Contact:</b>	LDWF	<b>Special Contact:</b>	
Site Statistics			
<b>Submitted By:</b>	LDWF	<b>Submit Date:</b> 5/2/2012	

Site Information: C1		Location Information	
<b>Name:</b>	Mississippi River Gulf Outlet at Breton Sou	<b>Parish:</b>	St. Bernard
<b>Priority:</b>	C	<b>Quad Name:</b>	Point Chicot
<b>Site Alias:</b>	None	<b>Quad Number:</b>	2908922
<b>Site Description:</b>		<b>Mile Marker:</b>	
		<b>Managed (Y/N)?:</b>	
		<b>Latitude:</b>	29° 39' 28.148" N
		<b>Longitude:</b>	89° 21' 53.381" W
Response Considerations			
<b>Site Strategy:</b> Diversion Booming to Collection Point		<b>Site Strategy Comments:</b>	
<b>Site Waterbody Type:</b> Narrow Channel			
<b>Current Wave Action:</b> Current >1 kt			
<b>Waterbody Opening:</b> < 500 ft			
Resources At Risk			
<b>ESI Code:</b>		<b>Resources At Risk Comments:</b>	
Contact Information			
<b>Contact:</b>		<b>Special Contact:</b>	
Site Statistics			
<b>Submitted By:</b> LDWF		<b>Submit Date:</b> 20120502	

**New Orleans Area Contingency Plan**  
**Geographic Response Plan- St. Bernard Parish**

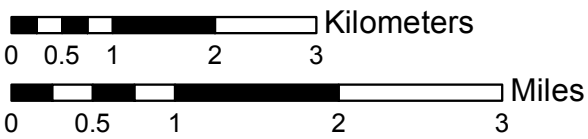
**This page is intentionally left blank**

# CURLEW ISLANDS Quad



## Legend

- GRP Sites
- Quad Boundary
- Parish Boundaries



Site Information: A1		Location Information	
<b>Name:</b>	Curlew Island	<b>Parish:</b>	St. Bernard
<b>Priority:</b>	A	<b>Quad Name:</b>	Curlew Islands
<b>Site Alias:</b>	None	<b>Quad Number:</b>	2908817
<b>Site Description:</b>	Protected Wildlife Area; National Wildlife Refuge; Critical Plover Habitat	<b>Mile Marker:</b>	0
		<b>Managed (Y/N)?:</b>	
		<b>Latitude:</b>	29° 39' 24.442" N
		<b>Longitude:</b>	88° 57' 40.924" W
Response Considerations			
<b>Site Strategy:</b>	Deferred Action	<b>Site Strategy Comments:</b>	
<b>Site Waterbody Type:</b>	Straight Coastline		
<b>Current Wave Action:</b>	Breaking Waves >1.5 ft		
<b>Waterbody Opening:</b>	Not Applicable		
Resources At Risk			
<b>ESI Code:</b>		<b>Resources At Risk Comments:</b>	
		Critical Habitat for endangered piping plover and Wilson's plover, a species of concern	
Contact Information			
<b>Contact:</b>	USFWS	<b>Special Contact:</b>	985-882-2000
Site Statistics			
<b>Submitted By:</b>	DEQ; LDWF	<b>Submit Date:</b>	5/16/2012

# **New Orleans Area Contingency Plan**

## **Geographic Response Plan- St. Bernard Parish**

### **Appendix A: Original GRP Contributors**

Guy Swinford	Exxon Mobile
Brady Carter	Coastal Protection and Restoration Authority
Michael Garrity	Louisiana Department of Wildlife and Fisheries Enforcement
Brooklyn Susic	U.S. Coast Guard
Cathy Woodruff	OMI Environmental Services
Chance Greene	U.S. Coast Guard
Chip McGimsey	State Historic Preservation Officer
Danielle Wood	U.S. Coast Guard
David Gisclair	Louisiana Oil Spill Coordinators Office
DJ Garland	Louisiana Department of Wildlife and Fisheries
Rob Olmstead	U.S. Coast Guard
Roy LaPointe	U.S. Coast Guard
Liddie Clark	Valero- Meraux
Fernando Terceros	The Response Group
Hinton Preau	TARGA
Brittany Breaux	TARGA
Jeff Dauzat	Louisiana Department of Environmental Quality
Jeff Leonick	Louisiana Department of Environmental Quality
Karolein Debusschere	Louisiana Oil Spill Coordinators Office
Kyle Jellison	National Oceanic and Atmospheric Administration
Laura Carver	Louisiana Department of Wildlife and Fisheries

# **New Orleans Area Contingency Plan**

## **Geographic Response Plan- St. Bernard Parish**

William McCartney	St. Bernard Parish
Nicholas LaCroix	Louisiana Department of Natural Resources
Paul Stocklin	U.S. Coast Guard
Peter Gautier	U.S. Coast Guard, Federal On-Scene Coordinator
Randall McGimsey	Louisiana Oil Spill Coordinators Office
Robert Williamson	Louisiana Department of Natural Resources
Roland Guidry	Louisiana Oil Spill Coordinators Office, State On-Scene Coordinator
Roy LaPointe	U.S. Coast Guard
Sarah Clavio	The Response Group
Steve Lombardo	St. Bernard Parish
Sean Fitzgerald	U.S. Coast Guard
Tedd Baker	Louisiana Department of Wildlife and Fisheries
Todd Folse	Coastal Protection and Restoration Authority
Von Magee	Louisiana Department of Environmental Quality
Corey Wax	Valero Refinery
John Rahaim	St. Bernard Parish
Charles Strain	Louisiana Department Of Wildlife and Fisheries
Brain Clark	St. Bernard Sheriff's Office

## **New Orleans Area Contingency Plan**

### **Geographic Response Plan- St. Bernard Parish**

## **Appendix B: GRP Comments/Corrections/Suggestions**

If you have any questions regarding this document or find any errors, please notify one of the following agencies:

- U.S. Coast Guard Sector New Orleans Contingency Planning
- Louisiana State Oil Spill Coordinators Office

Phone numbers: (504) 365-2102

Internet/E-mail Address: [d08-pf-secneworleans-planning@uscg.mil](mailto:d08-pf-secneworleans-planning@uscg.mil)

Address:       Commander  
                  U.S. Coast Guard  
                  Sector New Orleans  
                  200 Hendee Street  
                  New Orleans, LA 70114  
                  Attn: Planning, ACP

# New Orleans Area Contingency Plan

## Geographic Response Plan- St. Bernard Parish

### Comments/Corrections/Suggestions Form

**Directions:**

Fill in your name, address, agency, and phone number. Fill in the blanks regarding the location of information in the plan being commented on. Make Comments in space provided. Add extra sheets as necessary. Submit to:

Address: Commander  
U.S. Coast Guard  
Sector New Orleans  
Contingency Planning  
200 Hendee Street  
New Orleans, LA 70114

Email: [d08-pf-secneworleans-planning@uscg.mil](mailto:d08-pf-secneworleans-planning@uscg.mil)

Name: \_\_\_\_\_ Title: \_\_\_\_\_ Agency: \_\_\_\_\_

Address: \_\_\_\_\_

City: \_\_\_\_\_ State/Province: \_\_\_\_ Zip/Postal Code: \_\_\_\_\_

Phone: (\_\_\_\_) \_\_\_\_\_ E-Mail: \_\_\_\_\_

Site: \_\_\_\_\_ Page: \_\_\_\_\_

Location on page (Chapter, section, paragraph) (e.g. 2.1, paragraph 3):

\_\_\_\_\_

Comments: \_\_\_\_\_

\_\_\_\_\_

\_\_\_\_\_

\_\_\_\_\_

\_\_\_\_\_

\_\_\_\_\_

**New Orleans Area Contingency Plan**  
**Geographic Response Plan- St. Bernard Parish**

**This page is intentionally left blank**