

Southeast Louisiana Area Contingency Plan

Sensitive Site Index

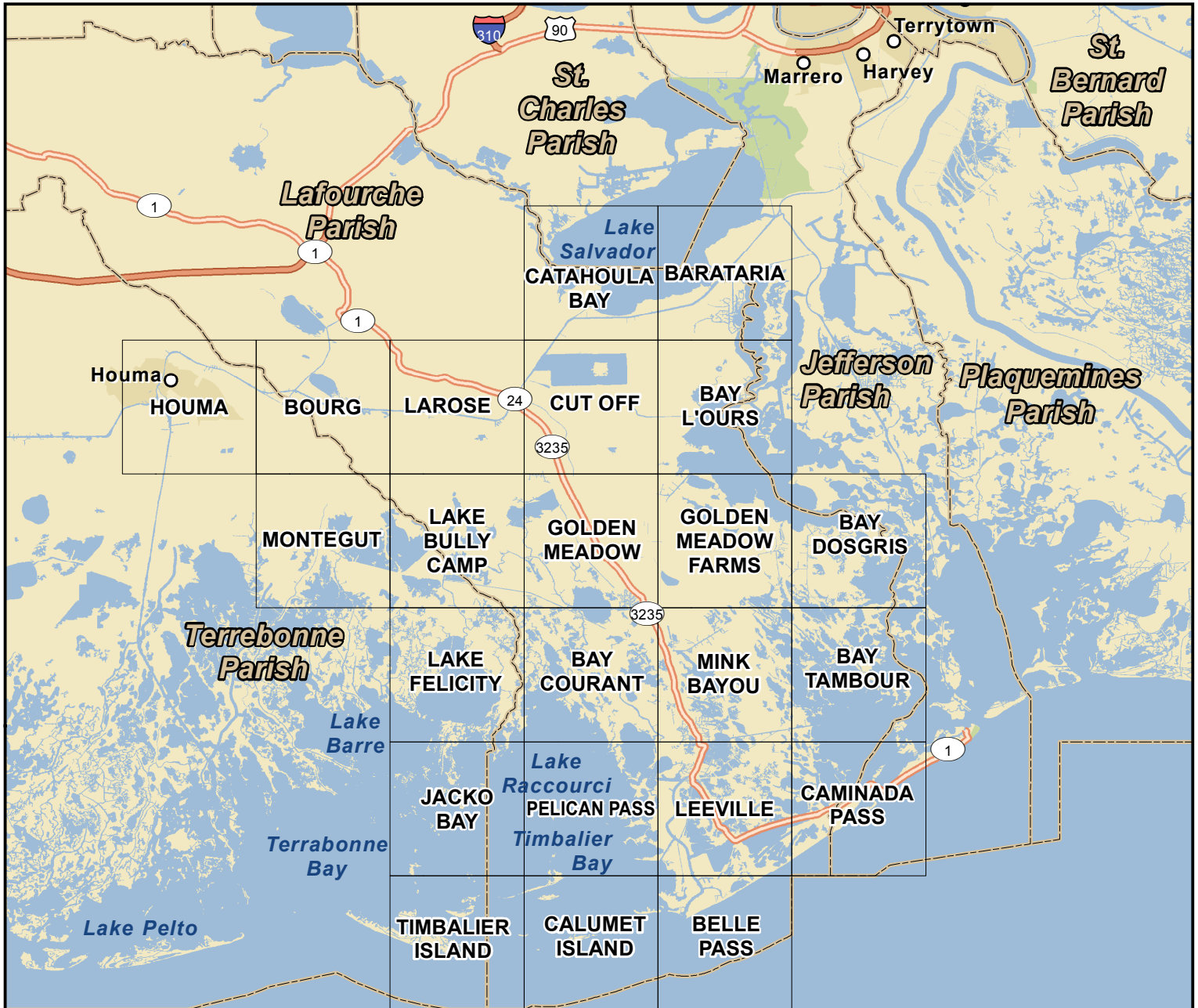
The following compilation of sensitive sites is a result of the hard work of Morgan City Area Stakeholders. The sites contained within this report will play a significant role in the development of the Geographic Response Plans, a geographic based response plan to oil and hazardous material releases.

Any modifications or additions to this set of data is welcomed and encouraged. Please contact the USCG MSU Morgan City Contingency Planning Specialist to make any submissions.

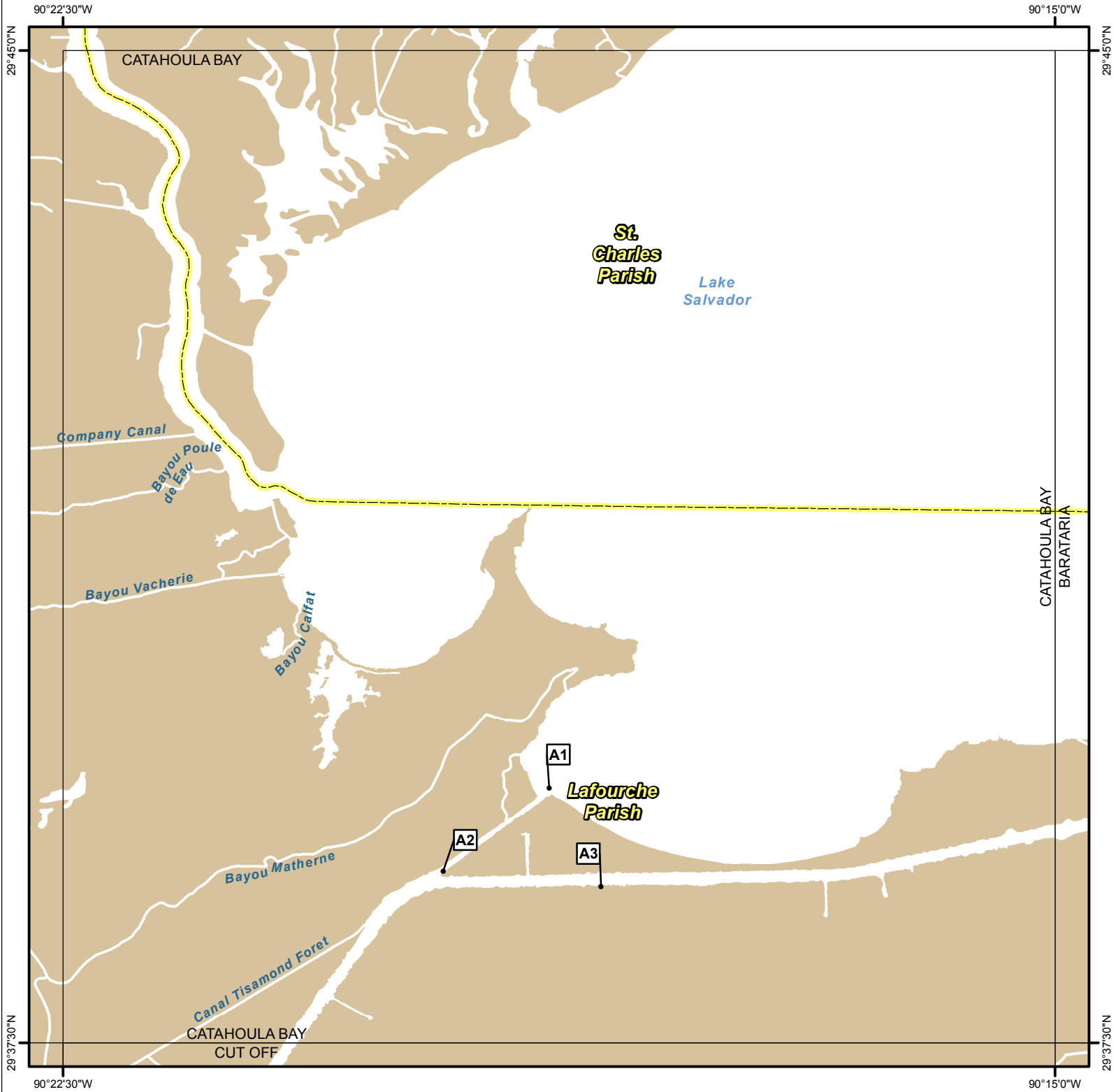


Southeast Louisiana ACP

Lafourche Parish Index Map



CATAHOULA BAY QUAD

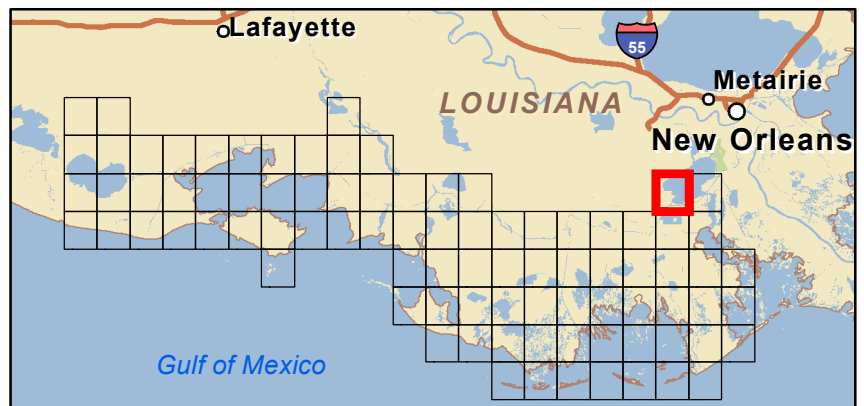


Legend

- GRP Sites
- Quad Boundaries
- Parish Boundaries

0 0.5 1 2 3 Kilometers

0 0.5 1 2 3 Miles

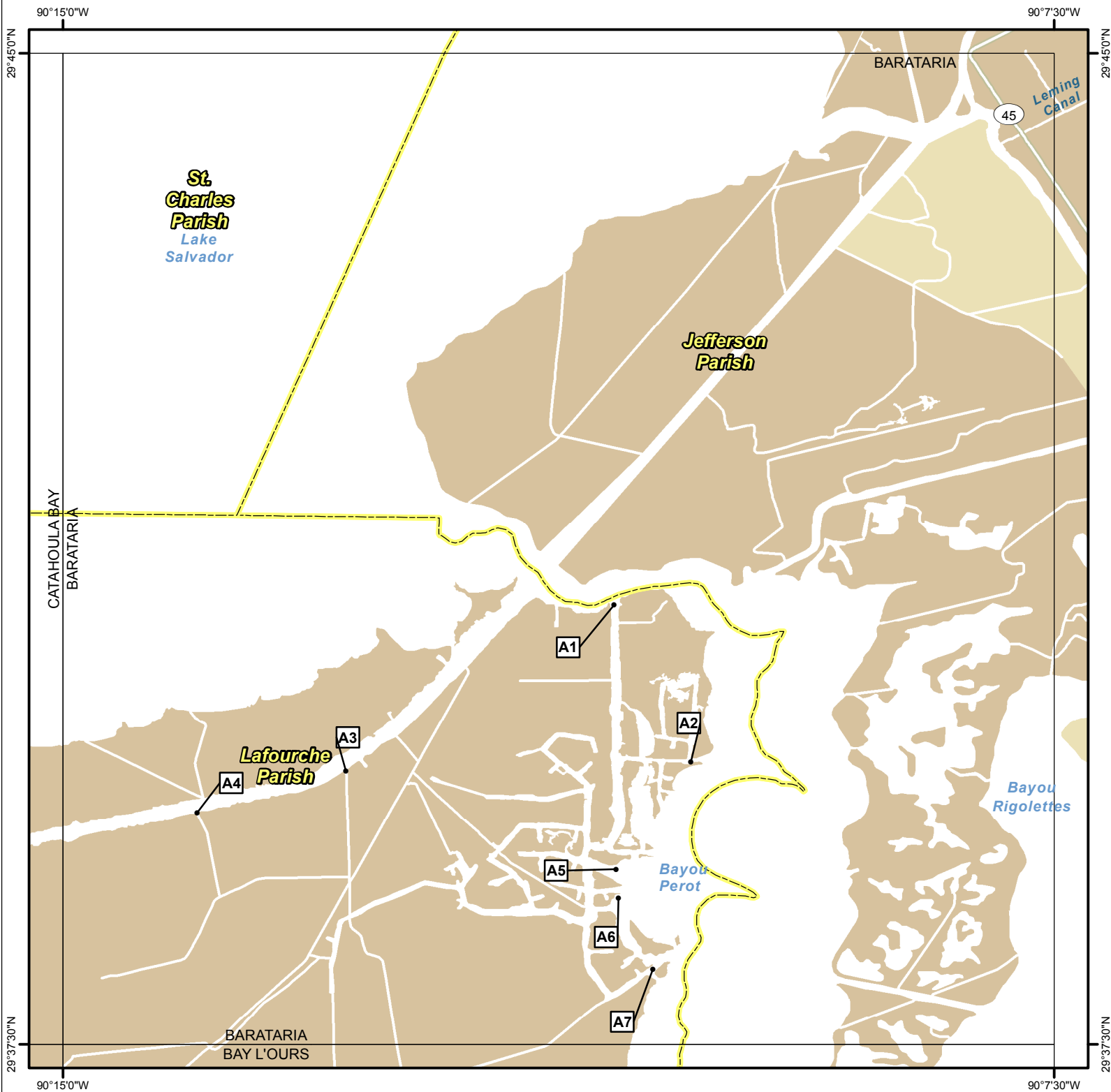


Site Information: A1		Location Information	
Name: Inlet from Catahoula Bay to Intracoastal Waterway		Parish:	Lafourche
		Quad Name:	Catahoula Bay
Priority: A		Quad Number:	2909022
Site Alias: None		Mile Marker:	
		Managed (Y/N)?: N	
Site Description: Inlet		Latitude:	29° 39' 25.640" N
		Longitude:	90° 18' 49.491" W
Response Considerations			
Site Strategy: Deflection Booming		Site Strategy Comments:	
Site Waterbody Type: Narrow Tidal Channel			
Current Wave Action: Current >1 kt			
Waterbody Opening: < 500 ft			
Resources At Risk			
ESI Code: 10B		Resources At Risk Comments:	
ESI Description 10B: Freshwater marshes			
		Marsh	
Contact Information			
Contact: N/A		Special Contact:	
Site Statistics			
Submitted By Eric Benoit		State Submitter: Lafourche Parish/DNR/CPRA	
Submit Date: 2012.10.01		State Comments: State questions point	

Site Information: A2		Location Information	
Name: Inlet from Intracoastal Waterway to Catahoula Bay		Parish:	Lafourche
		Quad Name:	Catahoula Bay
Priority: A		Quad Number:	2909022
Site Alias: None		Mile Marker:	29.3
		Managed (Y/N)?:	N
Site Description: Inlet		Latitude:	29° 38' 47.792" N
		Longitude:	90° 19' 37.603" W
Response Considerations			
Site Strategy: Deflection Booming		Site Strategy Comments:	
Site Waterbody Type: Narrow Tidal Channel			
Current Wave Action: Current >1 kt			
Waterbody Opening: < 500 ft			
Resources At Risk			
ESI Code: 10B		Resources At Risk Comments:	
ESI Description 10B: Freshwater marshes			
		Marsh	
Contact Information			
Contact: N/A		Special Contact:	
Site Statistics			
Submitted By Eric Benoit		State Submitter: Lafourche Parish/DNR/CPRA	
Submit Date: 2012.10.01		State Comments: State questions point	

Site Information: A3		Location Information	
Name: Canal on Intracoastal Waterway	Parish:	Lafourche	
	Quad Name:	Catahoula Bay	
Priority: A	Quad Number:	2909022	
Site Alias: N/A	Mile Marker:	28.1	
	Managed (Y/N)?:	N	
Site Description: Sensitive Habitat	Latitude:	29° 38' 40.734" N	
	Longitude:	90° 18' 25.974" W	
Response Considerations			
Site Strategy: Exclusion Booming		Site Strategy Comments:	
Site Waterbody Type: Narrow Tidal Channel			
Current Wave Action: Currents <1 kt			
Waterbody Opening: < 500 ft			
Resources At Risk			
ESI Code: 10D		Resources At Risk Comments: Sensitive Habitat	
ESI Description 10D: Scrub-shrub wetlands			
Contact Information			
Contact: N/A		Special Contact:	
Site Statistics			
Submitted By DEQ-Jeff Dauzat and Steve Lorio		State Submitter: DEQ-Jeff Dauzat and Steve Lorio	
Submit Date: 2013.04.16		State Comments: Sensitive Habitat	

BARATARIA QUAD



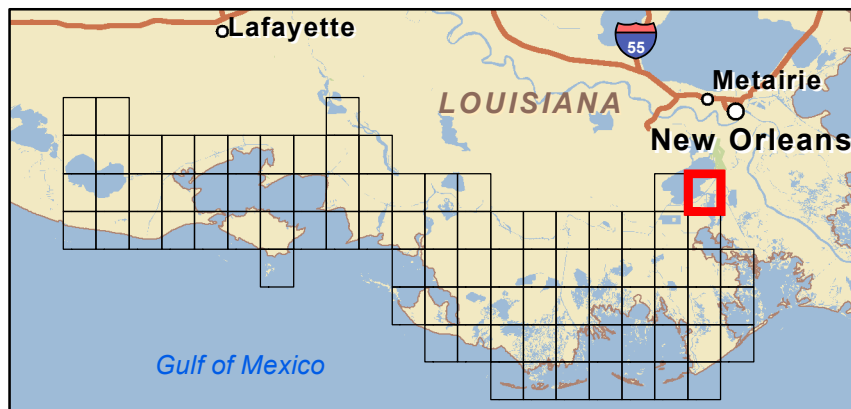
Legend

- GRP Sites
- Quad Boundaries
- Parish Boundaries



0 0.5 1 2 3 Kilometers

0 0.5 1 2 3 Miles



Site Information: A1		Location Information	
Name: Canal at Bayou Perot		Parish:	Lafourche
		Quad Name:	Barataria
Priority: A		Quad Number:	2909023
Site Alias: None		Mile Marker:	
Site Description: Waterway Cut		Managed (Y/N)?:	N
		Latitude:	29° 40' 49.357" N
		Longitude:	90° 10' 49.796" W
Response Considerations			
Site Strategy: Deflection Booming		Site Strategy Comments:	
Site Waterbody Type: Narrow Tidal Channel			
Current Wave Action: Current >1 kt			
Waterbody Opening: 500-1000 ft			
Resources At Risk			
ESI Code: 10A		Resources At Risk Comments:	
ESI Description 10A: Salt- and brackish-water marshes			
		Marsh	
Contact Information			
Contact: N/A		Special Contact:	
Site Statistics			
Submitted By Eric Benoit		State Submitter: DEQ/Lafourche Parish/DNR/CPRA	
Submit Date: 2012.10.01		State Comments: State concurs with Parish	

Site Information: A2		Location Information	
Name: Multiple Canals off of Bayou Perot	Parish:	Lafourche	
	Quad Name:	Barataria	
Priority: A	Quad Number:	2909023	
Site Alias: N/A	Mile Marker:	26.6	
	Managed (Y/N)?:	N	
Site Description: Sensitive Habitat	Latitude:	29° 39' 38.234" N	
	Longitude:	90° 10' 14.946" W	
Response Considerations			
Site Strategy: Deflection Booming		Site Strategy Comments:	
Site Waterbody Type: Narrow Tidal Channel			
Current Wave Action: Current >1 kt			
Waterbody Opening: < 500 ft			
Resources At Risk			
ESI Code: 10A		Resources At Risk Comments:	
ESI Description 10A: Salt- and brackish-water marshes			
Contact Information			
Contact: N/A		Special Contact:	
Site Statistics			
Submitted By DEQ-Jeff Dauzat and Steve Lorio		State Submitter: DEQ-Jeff Dauzat and Steve Lorio	
Submit Date: 2013.04.16		State Comments: Sensitive Habitat	

Site Information: A3		Location Information	
Name: Canal off Intracoastal Waterway (north)	Parish:	Lafourche	
	Quad Name:	Barataria	
Priority: A	Quad Number:	2909023	
Site Alias: N/A	Mile Marker:	26.6	
	Managed (Y/N)?:	N	
	Latitude:	29° 39' 34.238" N	
Site Description: Sensitive Habitat	Longitude:	90° 12' 51.656" W	
Response Considerations			
Site Strategy: Exclusion Booming		Site Strategy Comments:	
Site Waterbody Type: Narrow Tidal Channel			
Current Wave Action: Currents <1 kt			
Waterbody Opening: < 500 ft			
Resources At Risk			
ESI Code: 10C		Resources At Risk Comments:	
ESI Description 10C: Freshwater swamps			
Contact Information			
Contact: N/A		Special Contact:	
Site Statistics			
Submitted By DEQ-Jeff Dauzat and Steve Lorio		State Submitter: DEQ-Jeff Dauzat and Steve Lorio	
Submit Date: 2013.04.16		State Comments: Sensitive Habitat	

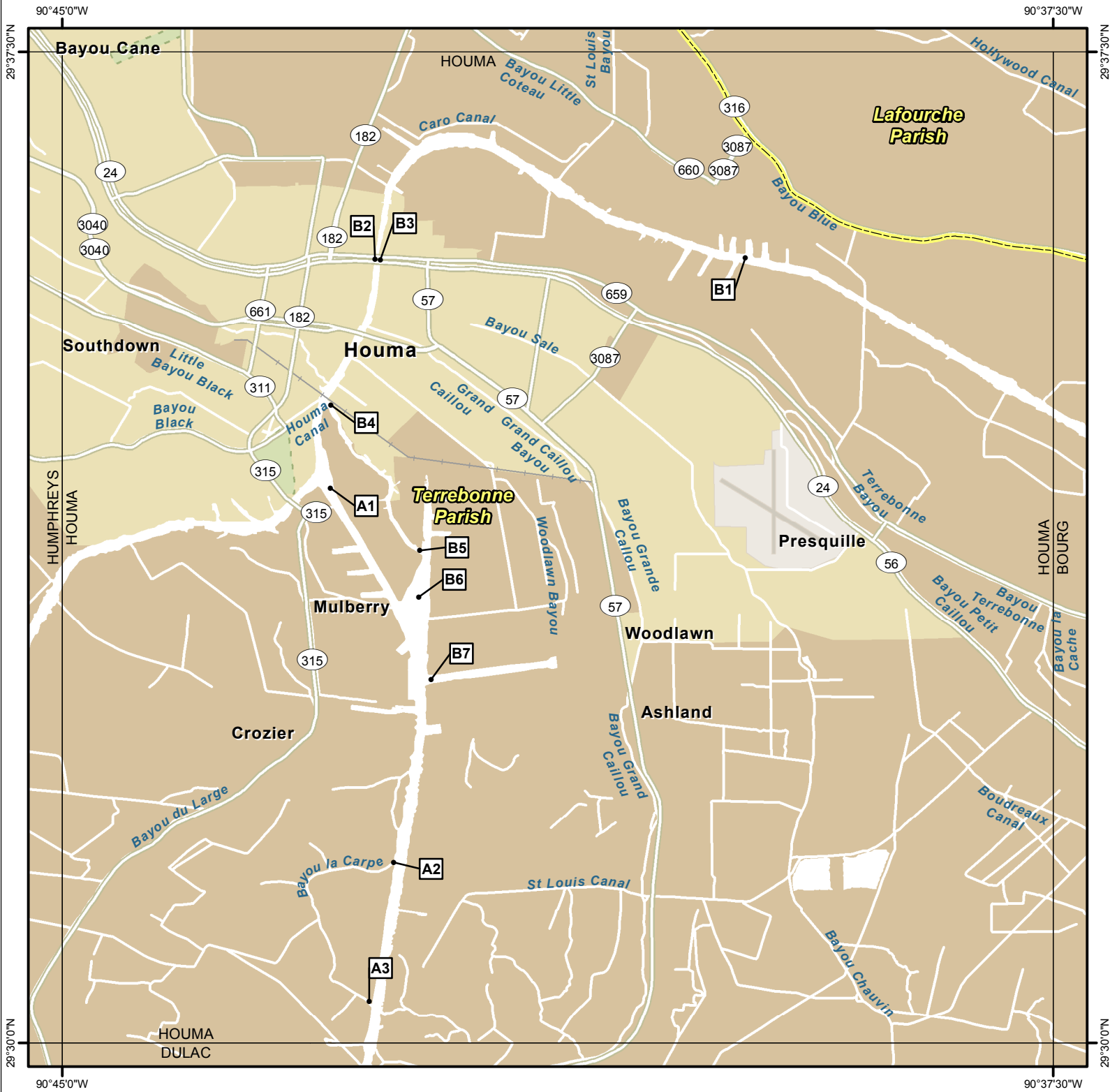
Site Information: A4		Location Information	
Name: Canal off Intracoastal Waterway (south)	Parish:	Lafourche	
	Quad Name:	Barataria	
Priority: A	Quad Number:	2909023	
Site Alias: N/A	Mile Marker:	24.3	
	Managed (Y/N)?:	N	
	Latitude:	29° 39' 15.107" N	
Site Description: Sensitive Habitat	Longitude:	90° 13' 59.108" W	
Response Considerations			
Site Strategy: Exclusion Booming		Site Strategy Comments:	
Site Waterbody Type: Narrow Tidal Channel			
Current Wave Action: Currents <1 kt			
Waterbody Opening: < 500 ft			
Resources At Risk			
ESI Code: 10C		Resources At Risk Comments: Sensitive Habitat	
ESI Description 10C: Freshwater swamps			
Contact Information			
Contact: N/A		Special Contact:	
Site Statistics			
Submitted By DEQ-Jeff Dauzat and Steve Lorio		State Submitter: DEQ-Jeff Dauzat and Steve Lorio	
Submit Date: 2013.04.16		State Comments: Sensitive Habitat	

Site Information: A5		Location Information	
Name: Multiple Canals off Bayou Perot (north)		Parish:	Lafourche
		Quad Name:	Barataria
Priority: A		Quad Number:	2909023
Site Alias: N/A		Mile Marker:	
		Managed (Y/N)?: N	
Site Description: Sensitive Habitat		Latitude:	29° 38' 49.408" N
		Longitude:	90° 10' 48.868" W
Response Considerations			
Site Strategy: Deflection Booming		Site Strategy Comments:	
Site Waterbody Type: Narrow Tidal Channel			
Current Wave Action: Current >1 kt			
Waterbody Opening: 500-1000 ft			
Resources At Risk			
ESI Code: 10A		Resources At Risk Comments:	
ESI Description 10A: Salt- and brackish-water marshes			
Contact Information			
Contact: N/A		Special Contact:	
Site Statistics			
Submitted By DEQ-Jeff Dauzat and Steve Lorio		State Submitter: DEQ-Jeff Dauzat and Steve Lorio	
Submit Date: 2013.04.16		State Comments:	

Site Information: A6		Location Information	
Name: Multiple Canals off Bayou Perot (south)	Parish:	Lafourche	
	Quad Name:	Barataria	
Priority: A	Quad Number:	2909023	
Site Alias: N/A	Mile Marker:		
	Managed (Y/N)?:	N	
	Latitude:	29° 38' 36.459" N	
Site Description: Sensitive Habitat	Longitude:	90° 10' 47.775" W	
Response Considerations			
Site Strategy: Deflection Booming		Site Strategy Comments:	
Site Waterbody Type: Narrow Tidal Channel			
Current Wave Action: Current >1 kt			
Waterbody Opening: < 500 ft			
Resources At Risk			
ESI Code: 10A		Resources At Risk Comments:	
ESI Description 10A: Salt- and brackish-water marshes			
Contact Information			
Contact: N/A		Special Contact:	
Site Statistics			
Submitted By DEQ-Jeff Dauzat and Steve Lorio		State Submitter: DEQ-Jeff Dauzat and Steve Lorio	
Submit Date: 2013.04.16		State Comments:	

Site Information: A7		Location Information	
Name: Oilfield Canal		Parish:	Lafourche
		Quad Name:	Barataria
Priority:	A	Quad Number:	2909023
Site Alias: N/A		Mile Marker:	
		Managed (Y/N)?: N	
Site Description: Sensitive Habitat		Latitude:	29° 38' 03.950" N
		Longitude:	90° 10' 32.142" W
Response Considerations			
Site Strategy: Deflection Booming		Site Strategy Comments:	
Site Waterbody Type: Narrow Tidal Channel			
Current Wave Action: Current >1 kt			
Waterbody Opening: < 500 ft			
Resources At Risk			
ESI Code: 10A		Resources At Risk Comments:	
ESI Description 10A: Salt- and brackish-water marshes			
Contact Information			
Contact: N/A		Special Contact:	
Site Statistics			
Submitted By DEQ-Jeff Dauzat and Steve Lorio		State Submitter: DEQ-Jeff Dauzat and Steve Lorio	
Submit Date: 2013.04.16		State Comments: Sensitive Habitat	

HOUMA QUAD

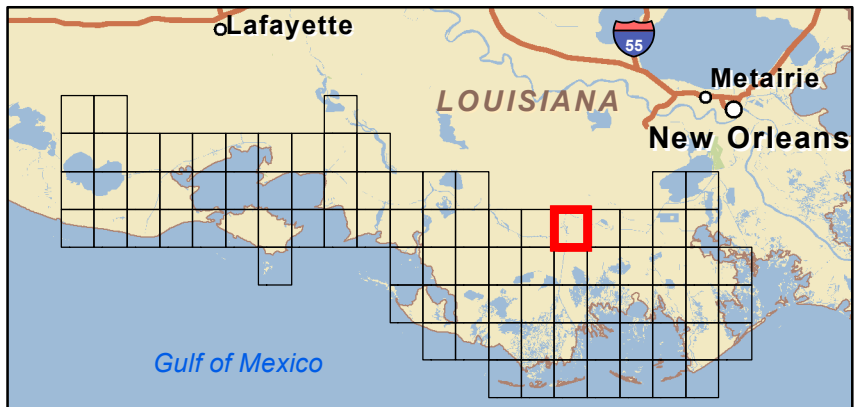
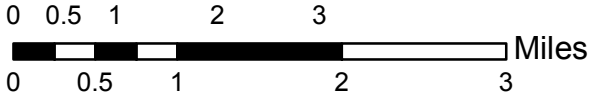


Legend

- GRP Sites
- Quad Boundaries
- Parish Boundaries



A scale bar with a black background and white markings. It is divided into three segments: a black segment, a white segment, and a black segment. The word "Kilometers" is written to the right of the bar.



Site Information: A1		Location Information	
Name: Houma Navigation Canal at Intracoastal Waterway	Parish:	Terrebonne	
	Quad Name:	Houma	
Priority: A	Quad Number:	2909027	
Site Alias: None	Mile Marker:		
	Managed (Y/N)?:	N	
	Latitude:	29° 34' 12.065" N	
Site Description: Drinking Water Control Structure	Longitude:	90° 42' 58.222" W	
Response Considerations			
Site Strategy: Multi-Layer Diversion Booming to Collection Point		Site Strategy Comments:	
Site Waterbody Type: Rivers or Large Streams			
Current Wave Action: Currents >2 kts			
Waterbody Opening: < 500 ft			
Resources At Risk			
ESI Code: 10D		Resources At Risk Comments:	
ESI Description 10D: Scrub-shrub wetlands			
Contact Information			
Contact: N/A		Special Contact:	
Site Statistics			
Submitted By EOC		State Submitter: DEQ/ Terrebonne Parish/DNR/CPRA	
Submit Date: 2012.10.01		State Comments: State concurs with Parish	

Site Information: A2		Location Information	
Name: Bayou Lacarpe North at Houma Navigational Canal	Parish:	Terrebonne	
	Quad Name:	Houma	
Priority: A	Quad Number:	2909027	
Site Alias: N/A	Mile Marker:		
	Managed (Y/N)?:	N	
	Latitude:	29° 31' 21.943" N	
Site Description: Sensitive Habitat	Longitude:	90° 42' 29.532" W	
Response Considerations			
Site Strategy: Exclusion Booming		Site Strategy Comments:	
Site Waterbody Type: Narrow Tidal Channel			
Current Wave Action: Currents <1 kt			
Waterbody Opening: < 500 ft			
Resources At Risk			
ESI Code: 10C		Resources At Risk Comments:	
ESI Description 10C: Freshwater swamps			
Contact Information			
Contact: N/A		Special Contact:	
Site Statistics			
Submitted By DEQ-Shane Miller and Steve Lorio		State Submitter: DEQ-Shane Miller and Steve Lorio	
Submit Date: 2013.04.16		State Comments: Sensitive Habitat	

Site Information: A3		Location Information	
Name: Bayou Lacarpe South at Houma Navigational Canal		Parish:	Terrebonne
		Quad Name:	Houma
Priority: A		Quad Number:	2909027
Site Alias: N/A Site Description: Sensitive Habitat		Mile Marker:	
		Managed (Y/N)?: N	
		Latitude:	29° 30' 18.890" N
		Longitude:	90° 42' 40.708" W
Response Considerations			
Site Strategy: Exclusion Booming		Site Strategy Comments:	
Site Waterbody Type: Narrow Tidal Channel			
Current Wave Action: Currents <1 kt			
Waterbody Opening: < 500 ft			
Resources At Risk			
ESI Code: 10B		Resources At Risk Comments: Sensitive Habitat	
ESI Description 10B: Freshwater marshes			
Contact Information			
Contact: N/A		Special Contact:	
Site Statistics			
Submitted By DEQ-Shane Miller and Steve Lorio		State Submitter: DEQ-Shane Miller and Steve Lorio	
Submit Date: 2013.04.16		State Comments: Sensitive Habitat	

Site Information: B1		Location Information	
Name: Intracoastal Waterway at Multiple Industrial Slips		Parish:	Terrebonne
		Quad Name:	Houma
Priority: B		Quad Number:	2909027
Site Alias: None		Mile Marker:	
		Managed (Y/N)?: N	
Site Description: Industrial Area		Latitude:	29° 35' 56.443" N
		Longitude:	90° 39' 49.733" W
Response Considerations			
Site Strategy: Notification to Site Manager		Site Strategy Comments:	
Site Waterbody Type: Narrow Channel			
Current Wave Action: Currents <1 kt			
Waterbody Opening: < 500 ft			
Resources At Risk			
ESI Code: 10C		Resources At Risk Comments:	
ESI Description 10C: Freshwater swamps			
Contact Information			
Contact: N/A		Special Contact:	
Site Statistics			
Submitted By EOC		State Submitter: DEQ/ Terrebonne Parish/DNR/CPRA	
Submit Date: 2012.10.01		State Comments: State concurs with Parish	

Site Information: B2		Location Information	
Name: Bayou Terrebonne at Intracoastal Waterway (north)		Parish:	Terrebonne
		Quad Name:	Houma
Priority: B		Quad Number:	2909027
Site Alias: None		Mile Marker:	
		Managed (Y/N)?: N	
Site Description: Marina/Hospital		Latitude:	29° 35' 55.860" N
		Longitude:	90° 42' 38.099" W
Response Considerations			
Site Strategy: Exclusion Booming		Site Strategy Comments:	
Site Waterbody Type: Narrow Channel			
Current Wave Action: Currents <1 kt			
Waterbody Opening: < 500 ft			
Resources At Risk			
ESI Code:		Resources At Risk Comments:	
ESI Description			
		Marina/Hospital	
Contact Information			
Contact: N/A		Special Contact:	
Site Statistics			
Submitted By EOC		State Submitter: DEQ/ Terrebonne Parish/DNR/CPRA	
Submit Date: 2012.10.01		State Comments: State concurs with Parish	

Site Information: B3		Location Information	
Name: Bayou Terrebonne at Intracoastal Waterway (south)		Parish:	Terrebonne
		Quad Name:	Houma
Priority: B		Quad Number:	2909027
Site Alias: None		Mile Marker:	
		Managed (Y/N)?: N	
Site Description: Marina/Hospital		Latitude:	29° 35' 55.705" N
		Longitude:	90° 42' 35.505" W
Response Considerations			
Site Strategy: Exclusion Booming		Site Strategy Comments:	
Site Waterbody Type: Narrow Channel			
Current Wave Action: Currents <1 kt			
Waterbody Opening: < 500 ft			
Resources At Risk			
ESI Code:		Resources At Risk Comments:	
ESI Description			
		Marina/Hospital	
Contact Information			
Contact: N/A		Special Contact:	
Site Statistics			
Submitted By EOC		State Submitter: DEQ/ Terrebonne Parish/DNR/CPRA	
Submit Date: 2012.10.01		State Comments: State concurs with Parish	

Site Information: B4		Location Information	
Name: Bayou LaCarpe at Intracoastal Waterway	Parish:	Terrebonne	
	Quad Name:	Houma	
Priority: B	Quad Number:	2909027	
Site Alias: None	Mile Marker:		
Site Description: Industrial Area	Managed (Y/N)?:	N	
	Latitude:	29° 34' 49.802" N	
	Longitude:	90° 42' 58.152" W	
Response Considerations			
Site Strategy: Exclusion Booming	Site Strategy Comments:		
Site Waterbody Type: Narrow Channel			
Current Wave Action: Currents <1 kt			
Waterbody Opening: < 500 ft			
Resources At Risk			
ESI Code: 10C	Resources At Risk Comments: Industrial Area		
ESI Description 10C: Freshwater swamps			
Contact Information			
Contact: N/A	Special Contact:		
Site Statistics			
Submitted By EOC	State Submitter: DEQ/ Terrebonne Parish/DNR/CPRA		
Submit Date: 2012.10.01	State Comments: State concurs with Parish		

Site Information: B5		Location Information	
Name: Bayou LaCarpe at Houma Navigation Canal	Parish:	Terrebonne	
	Quad Name:	Houma	
Priority: B	Quad Number:	2909027	
Site Alias: None	Mile Marker:		
	Managed (Y/N)?:	N	
	Latitude:	29° 33' 43.614" N	
Site Description: Industrial Area	Longitude:	90° 42' 17.730" W	
Response Considerations			
Site Strategy: Exclusion Booming		Site Strategy Comments:	
Site Waterbody Type: Narrow Channel			
Current Wave Action: Currents <1 kt			
Waterbody Opening: < 500 ft			
Resources At Risk			
ESI Code: 10C		Resources At Risk Comments:	
ESI Description 10C: Freshwater swamps			
		Industrial Area	
Contact Information			
Contact: N/A		Special Contact:	
Site Statistics			
Submitted By EOC		State Submitter: DEQ/ Terrebonne Parish/DNR/CPRA	
Submit Date: 2012.10.01		State Comments: State concurs with Parish	

Site Information: B6		Location Information	
Name: Houma Navigation Canal at Port of Terrebonne		Parish:	Terrebonne
		Quad Name:	Houma
Priority: B		Quad Number:	2909027
Site Alias: None		Mile Marker:	
		Managed (Y/N)?: N	
Site Description: Industrial Area		Latitude:	29° 33' 22.373" N
		Longitude:	90° 42' 18.175" W
Response Considerations			
Site Strategy: Exclusion Booming		Site Strategy Comments:	
Site Waterbody Type: Narrow Channel			
Current Wave Action: Currents <1 kt			
Waterbody Opening: 500-1000 ft			
Resources At Risk			
ESI Code: 10D		Resources At Risk Comments:	
ESI Description 10D: Scrub-shrub wetlands			
Contact Information			
Contact: N/A		Special Contact:	
Site Statistics			
Submitted By EOC		State Submitter: DEQ/ Terrebonne Parish/DNR/CPRA	
Submit Date: 2012.10.01		State Comments: State concurs with Parish	

Site Information: B7		Location Information	
Name: Houma Navigation Canal at Munson Slip		Parish: Terrebonne	
		Quad Name: Houma	
Priority: B		Quad Number: 2909027	
Site Alias: None		Mile Marker:	
		Managed (Y/N)?: N	
Site Description: Industrial Area		Latitude: 29° 32' 45.032" N	
		Longitude: 90° 42' 12.511" W	
Response Considerations			
Site Strategy: Exclusion Booming		Site Strategy Comments:	
Site Waterbody Type: Narrow Channel			
Current Wave Action: Currents <1 kt			
Waterbody Opening: < 500 ft			
Resources At Risk			
ESI Code:		Resources At Risk Comments:	
ESI Description			
		Industrial Area	
Contact Information			
Contact: N/A		Special Contact:	
Site Statistics			
Submitted By EOC		State Submitter: DEQ/ Terrebonne Parish/DNR/CPRA	
Submit Date: 2012.10.01		State Comments: State concurs with Parish	

BOURG QUAD

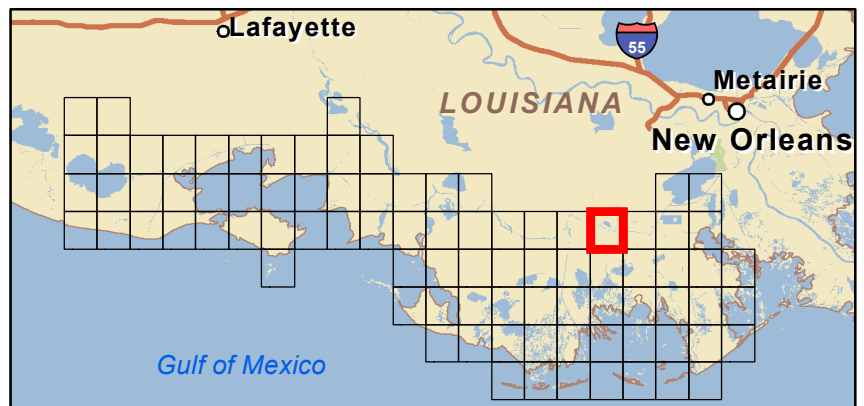


Legend

- GRP Sites
- Quad Boundaries
- Parish Boundaries

0 0.5 1 2 3 Kilometers

0 0.5 1 2 3 Miles



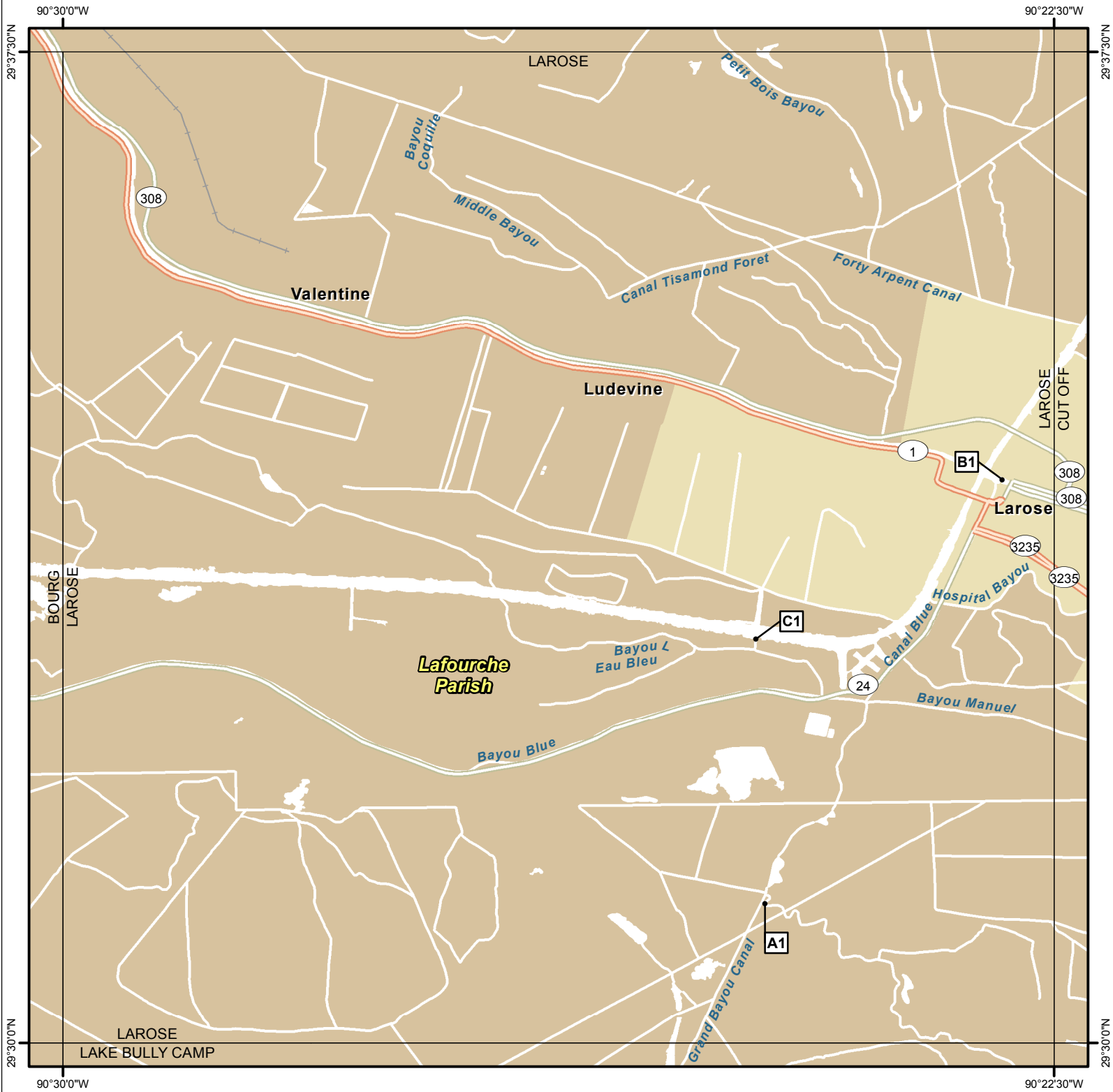
Site Information: A1		Location Information	
Name: Company Canal		Parish:	Lafourche
		Quad Name:	Bourg
Priority:	A	Quad Number:	2909028
Site Alias: N/A		Mile Marker:	
		Managed (Y/N)?: N	
Site Description: Sensitive Habitat		Latitude:	29° 34' 35.981" N
		Longitude:	90° 35' 23.911" W
Response Considerations			
Site Strategy: Diversion Booming to Collection Point		Site Strategy Comments:	
Site Waterbody Type: Narrow Channel			
Current Wave Action: Currents <1 kt			
Waterbody Opening: < 500 ft			
Resources At Risk			
ESI Code: 10C		Resources At Risk Comments:	
ESI Description 10C: Freshwater swamps			
Contact Information			
Contact: N/A		Special Contact:	
Site Statistics			
Submitted By Preexisting Parish Assessment		State Submitter:	
Submit Date: 2012.10.01		State Comments:	

Site Information: B1		Location Information	
Name: Entrance to Lake Long from Intracoastal Waterway		Parish:	Lafourche
		Quad Name:	Bourg
Priority: B		Quad Number:	2909028
Site Alias: None		Mile Marker:	48.7
		Managed (Y/N)?:	N
Site Description: Inlet		Latitude:	29° 34' 41.381" N
		Longitude:	90° 35' 18.542" W
Response Considerations			
Site Strategy: Exclusion Booming		Site Strategy Comments:	
Site Waterbody Type: Narrow Channel			
Current Wave Action: Currents <1 kt			
Waterbody Opening: < 500 ft			
Resources At Risk			
ESI Code: 10C		Resources At Risk Comments:	
ESI Description 10C: Freshwater swamps			
		Marsh	
Contact Information			
Contact: N/A		Special Contact:	
Site Statistics			
Submitted By Eric Benoit		State Submitter: DEQ/Lafourche Parish/DNR/CPRA	
Submit Date: 2012.10.01		State Comments: State concurs with Parish	

Site Information: B2		Location Information	
Name: Intracoastal Waterway at Industrial Slip		Parish:	Terrebonne
		Quad Name:	Bourg
Priority: B		Quad Number:	2909028
Site Alias: None		Mile Marker:	
		Managed (Y/N)?: N	
Site Description: Industrial Area		Latitude:	29° 34' 29.234" N
		Longitude:	90° 37' 01.368" W
Response Considerations			
Site Strategy: Notification to Site Manager		Site Strategy Comments:	
Site Waterbody Type: Narrow Channel			
Current Wave Action: Currents <1 kt			
Waterbody Opening: < 500 ft			
Resources At Risk			
ESI Code: 10C		Resources At Risk Comments:	
ESI Description 10C: Freshwater swamps			
Contact Information			
Contact: N/A		Special Contact:	
Site Statistics			
Submitted By EOC		State Submitter: DEQ/ Terrebonne Parish/DNR/CPRA	
Submit Date: 2012.10.01		State Comments: State concurs with Parish	

Site Information: B3		Location Information	
Name: Access Canal at Intracoastal Waterway		Parish:	Lafourche
		Quad Name:	Bourg
Priority: B		Quad Number:	2909028
Site Alias: N/A		Mile Marker:	44.8
		Managed (Y/N)?: N	
Site Description: Industrial Facility		Latitude:	29° 33' 34.321" N
		Longitude:	90° 31' 42.943" W
Response Considerations			
Site Strategy: Exclusion Booming		Site Strategy Comments:	
Site Waterbody Type: Narrow Channel			
Current Wave Action: Currents <1 kt			
Waterbody Opening: < 500 ft			
Resources At Risk			
ESI Code: 10C		Resources At Risk Comments:	
ESI Description 10C: Freshwater swamps			
Contact Information			
Contact: N/A		Special Contact:	
Site Statistics			
Submitted By DEQ-Jeff Dauzat and Steve Lorio		State Submitter: DEQ-Jeff Dauzat and Steve Lorio	
Submit Date: 2013.04.16		State Comments: Industrial Facility	

LAROSE QUAD

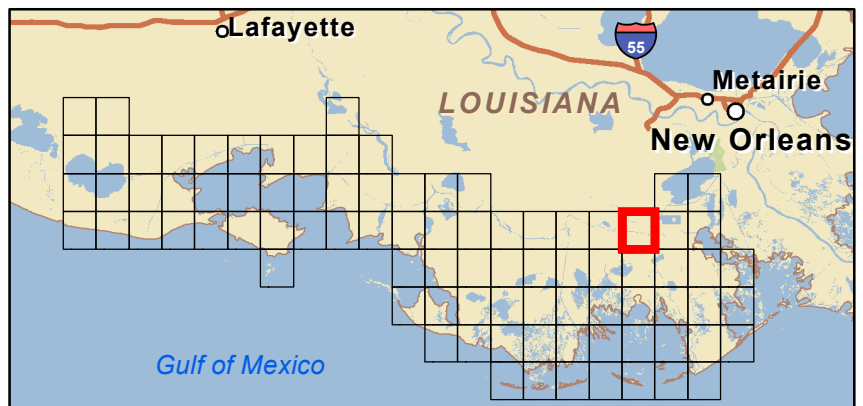


Legend

- GRP Sites
- Quad Boundaries
- Parish Boundaries

0 0.5 1 2 3 Kilometers

0 0.5 1 2 3 Miles



Site Information: A1		Location Information	
Name: Bayou Blue		Parish:	Lafourche
		Quad Name:	Larose
Priority: A		Quad Number:	2909029
Site Alias: N/A		Mile Marker:	
		Managed (Y/N)?: N	
Site Description: Sensitive Habitat		Latitude:	29° 31' 03.159" N
		Longitude:	90° 24' 41.256" W
Response Considerations			
Site Strategy: Exclusion Booming		Site Strategy Comments:	
Site Waterbody Type: Narrow Tidal Channel			
Current Wave Action: Currents <1 kt			
Waterbody Opening: < 500 ft			
Resources At Risk			
ESI Code: 10A		Resources At Risk Comments:	
ESI Description 10A: Salt- and brackish-water marshes			
Contact Information			
Contact: N/A		Special Contact:	
Site Statistics			
Submitted By DEQ-Jeff Dauzat and Steve Lorio		State Submitter: DEQ-Jeff Dauzat and Steve Lorio	
Submit Date: 2013.04.16		State Comments: Sensitive Habitat	

Site Information: B1		Location Information	
Name: Bayou Lafourche Control Structure		Parish:	Lafourche
		Quad Name:	Larose
Priority: B		Quad Number:	2909029
Site Alias: N/A		Mile Marker:	
		Managed (Y/N)?: N	
Site Description: Control Structure		Latitude:	29° 34' 15.808" N
		Longitude:	90° 22' 53.429" W
Response Considerations			
Site Strategy: Notification to Site Manager		Site Strategy Comments:	
Site Waterbody Type: Narrow Tidal Channel			
Current Wave Action: Current >1 kt			
Waterbody Opening: < 500 ft			
Resources At Risk			
ESI Code:		Resources At Risk Comments:	
ESI Description			
		Control Structure	
Contact Information			
Contact: N/A		Special Contact:	
Site Statistics			
Submitted By DEQ-Jeff Dauzat and Steve Lorio		State Submitter: DEQ-Jeff Dauzat and Steve Lorio	
Submit Date: 2013.04.16		State Comments: Control Structure	

Site Information: C1		Location Information	
Name: Entrance to Grand Bayou Canal from Intracoastal Waterway	Parish:	Lafourche	
	Quad Name:	Larose	
Priority: C	Quad Number:	2909029	
Site Alias: None	Mile Marker:	37.2	
	Managed (Y/N)?:	N	
	Latitude:	29° 33' 03.375" N	
Site Description: Inlet	Longitude:	90° 24' 45.333" W	
Response Considerations			
Site Strategy: Exclusion Booming		Site Strategy Comments:	
Site Waterbody Type: Narrow Tidal Channel			
Current Wave Action: Currents <1 kt			
Waterbody Opening: < 500 ft			
Resources At Risk			
ESI Code: 10C		Resources At Risk Comments:	
ESI Description 10C: Freshwater swamps			
		Wildlife Sensitive Area	
Contact Information			
Contact: N/A		Special Contact:	
Site Statistics			
Submitted By Eric Benoit		State Submitter: Lafourche Parish/DNR/CPRA	
Submit Date: 2012.10.01		State Comments: Parish Point Only	

CUT OFF QUAD



Legend

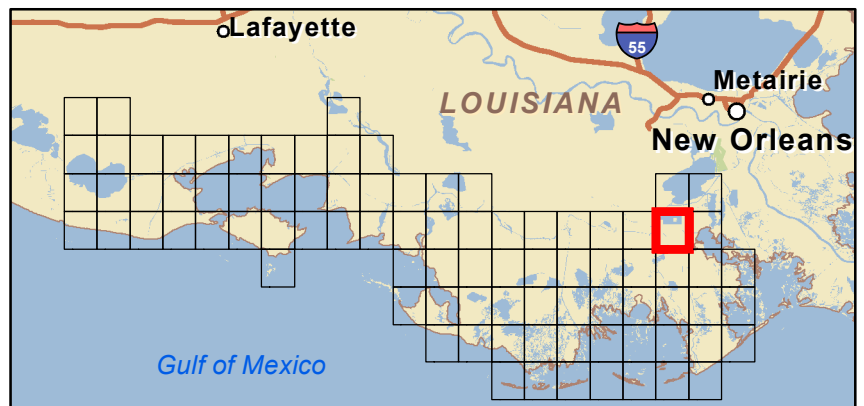
- GRP Sites
- Quad Boundaries
- Parish Boundaries

Kilometers

0 0.5 1 2 3

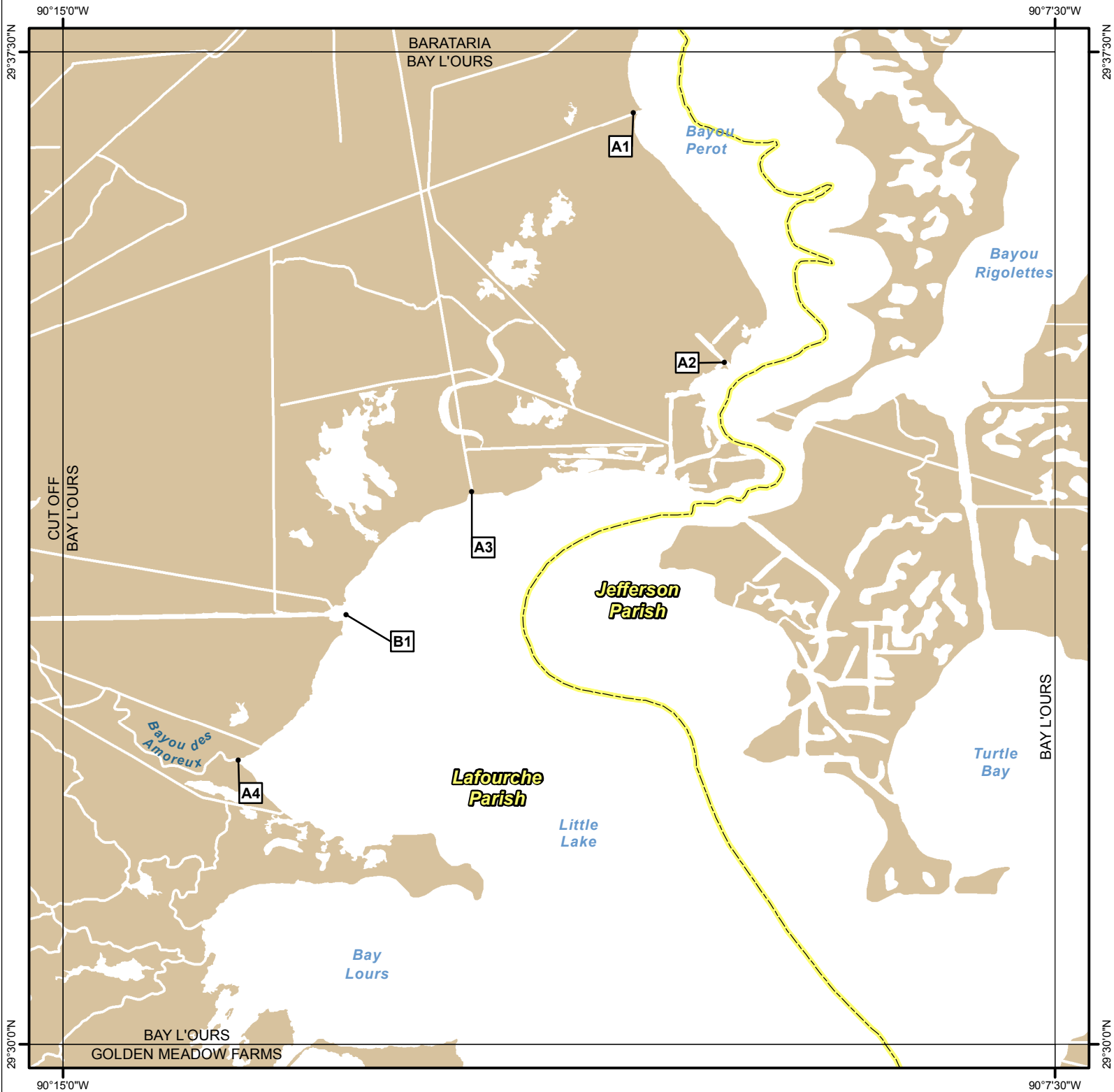
Miles

0 0.5 1 2 3



Site Information: B1		Location Information	
Name: Clovelly Boat Launch		Parish:	Lafourche
		Quad Name:	Cut Off
Priority: B		Quad Number:	2909030
Site Alias: None		Mile Marker:	
Site Description: Boat Launch		Managed (Y/N)?:	Y - Wildlife Area
		Latitude:	29° 33' 11.646" N
		Longitude:	90° 16' 31.751" W
Response Considerations			
Site Strategy: Notification to Site Manager		Site Strategy Comments:	
Site Waterbody Type: Narrow Channel			
Current Wave Action: Currents <1 kt			
Waterbody Opening: < 500 ft			
Resources At Risk			
ESI Code: 10A		Resources At Risk Comments: Boat Launch/Marina	
ESI Description 10A: Salt- and brackish-water marshes			
Contact Information			
Contact: N/A		Special Contact:	
Site Statistics			
Submitted By Eric Benoit		State Submitter: DEQ/Lafourche Parish/DNR/CPRA	
Submit Date: 2012.10.01		State Comments: State concurs with Parish	

BAY L'OURS QUAD



Legend

- GRP Sites
- Quad Boundaries
- Parish Boundaries

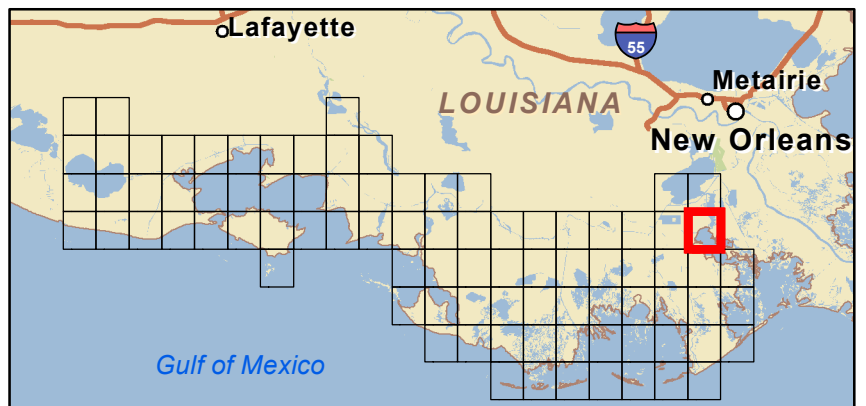


Kilometers

0 0.5 1 2 3

Miles

0 0.5 1 2 3



Site Information: A1		Location Information	
Name: Oilfield Canal (north)		Parish:	Lafourche
		Quad Name:	Bay L'Ours
Priority: A		Quad Number: 2909031	
Site Alias: N/A		Mile Marker:	
		Managed (Y/N)?: N	
Site Description: Sensitive Habitat		Latitude:	29° 37' 02.425" N
		Longitude:	90° 10' 41.361" W
Response Considerations			
Site Strategy: Exclusion Booming		Site Strategy Comments:	
Site Waterbody Type: Narrow Tidal Channel			
Current Wave Action: Currents <1 kt			
Waterbody Opening: < 500 ft			
Resources At Risk			
ESI Code: 10A		Resources At Risk Comments: Sensitive Habitat	
ESI Description 10A: Salt- and brackish-water marshes			
Contact Information			
Contact: N/A		Special Contact:	
Site Statistics			
Submitted By DEQ-Jeff Dauzat and Steve Lorio		State Submitter: DEQ-Jeff Dauzat and Steve Lorio	
Submit Date: 2013.04.16		State Comments: Sensitive Habitat	

Site Information: A2		Location Information	
Name: Oilfield Canal (central)		Parish:	Lafourche
		Quad Name:	Bay L'Ours
Priority: A		Quad Number: 2909031	
Site Alias: N/A		Mile Marker:	
		Managed (Y/N)?: N	
Site Description: Sensitive Habitat		Latitude:	29° 35' 09.180" N
		Longitude:	90° 09' 59.819" W
Response Considerations			
Site Strategy: Exclusion Booming		Site Strategy Comments:	
Site Waterbody Type: Narrow Tidal Channel			
Current Wave Action: Currents <1 kt			
Waterbody Opening: < 500 ft			
Resources At Risk			
ESI Code: 10A		Resources At Risk Comments: Sensitive Habitat	
ESI Description 10A: Salt- and brackish-water marshes			
Contact Information			
Contact: N/A		Special Contact:	
Site Statistics			
Submitted By DEQ-Jeff Dauzat and Steve Lorio		State Submitter: DEQ-Jeff Dauzat and Steve Lorio	
Submit Date: 2013.04.16		State Comments: Sensitive Habitat	

Site Information: A3		Location Information	
Name: Oilfield Canal (south)		Parish:	Lafourche
		Quad Name:	Bay L'Ours
Priority:	A	Quad Number:	2909031
Site Alias: N/A		Mile Marker:	
		Managed (Y/N)?:	N
Site Description: Sensitive Habitat		Latitude:	29° 34' 10.700" N
		Longitude:	90° 11' 54.606" W
Response Considerations			
Site Strategy: Diversion Booming to Collection Point		Site Strategy Comments:	
Site Waterbody Type: Narrow Tidal Channel			
Current Wave Action: Current >1 kt			
Waterbody Opening: < 500 ft			
Resources At Risk			
ESI Code: 10A		Resources At Risk Comments:	
ESI Description 10A: Salt- and brackish-water marshes			
Contact Information			
Contact: N/A		Special Contact:	
Site Statistics			
Submitted By DEQ-Jeff Dauzat and Steve Lorio		State Submitter: DEQ-Jeff Dauzat and Steve Lorio	
Submit Date: 2013.04.16		State Comments: Sensitive Habitat	

Site Information: A4		Location Information	
Name: Bayou Des Amoureux		Parish:	Lafourche
		Quad Name:	Bay L'Ours
Priority: A		Quad Number: 2909031	
Site Alias: N/A		Mile Marker:	
		Managed (Y/N)?: N	
Site Description: Sensitive Habitat		Latitude:	29° 32' 09.097" N
		Longitude:	90° 13' 40.541" W
Response Considerations			
Site Strategy: Exclusion Booming		Site Strategy Comments:	
Site Waterbody Type: Narrow Tidal Channel			
Current Wave Action: Currents <1 kt			
Waterbody Opening: < 500 ft			
Resources At Risk			
ESI Code: 10A		Resources At Risk Comments:	
ESI Description 10A: Salt- and brackish-water marshes			
Contact Information			
Contact: N/A		Special Contact:	
Site Statistics			
Submitted By DEQ-Jeff Dauzat and Steve Lorio		State Submitter: DEQ-Jeff Dauzat and Steve Lorio	
Submit Date: 2013.04.16		State Comments: Sensitive Habitat	

Site Information: B1		Location Information	
Name: Entrance to Clovelly Boat Launch from Bayou L'ourse		Parish:	Lafourche
		Quad Name:	Bay L'ourse
Priority: B		Quad Number:	2909031
Site Alias: Bayou des Amoureux		Mile Marker:	
		Managed (Y/N)?: N	
Site Description: Inlet		Latitude:	29° 33' 14.744" N
		Longitude:	90° 12' 51.610" W
Response Considerations			
Site Strategy: Deflection Booming		Site Strategy Comments:	
Site Waterbody Type: Narrow Tidal Channel			
Current Wave Action: Current >1 kt			
Waterbody Opening: < 500 ft			
Resources At Risk			
ESI Code: 10A		Resources At Risk Comments: Boat Launch/Marina	
ESI Description 10A: Salt- and brackish-water marshes			
Contact Information			
Contact: N/A		Special Contact:	
Site Statistics			
Submitted By Eric Benoit		State Submitter: DEQ/Lafourche Parish/DNR/CPRA	
Submit Date: 2012.10.01		State Comments: State Concurs with Parish	

MONTEGUT QUAD



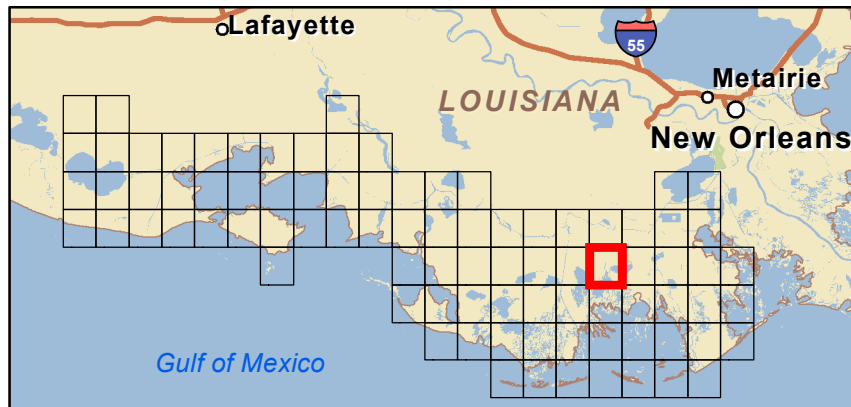
Legend

- GRP Sites
- Quad Boundaries
- Parish Boundaries



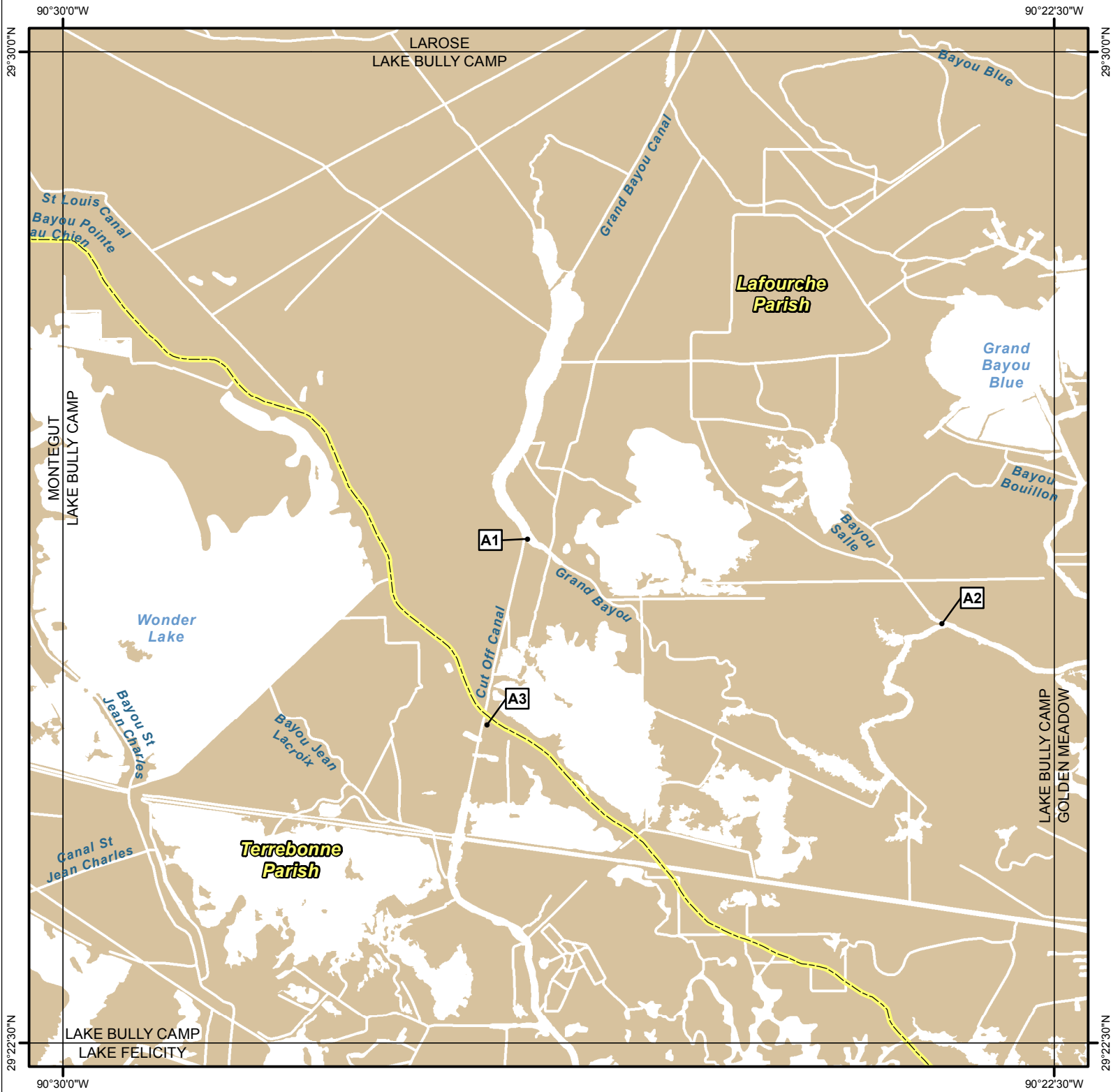
0 0.5 1 2 3 Kilometers

0 0.5 1 2 3 Miles



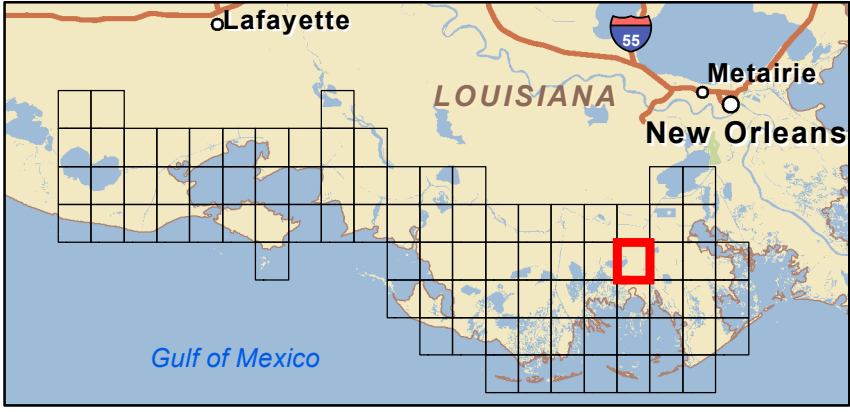
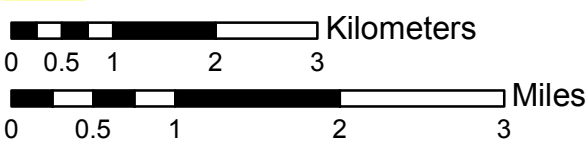
Site Information: A1		Location Information	
Name: Double Pipeline Canal	Parish: Terrebonne	Quad Name: Montegut	
Priority: A	Quad Number: 2909036		
Site Alias: None	Mile Marker:		
	Managed (Y/N)?: N		
	Latitude: 29° 25' 00.793" N		
Site Description: Wildlife Management Area (WMA)/Pointe Aux Chenes	Longitude: 90° 31' 59.470" W		
Response Considerations			
Site Strategy: Deflection Booming		Site Strategy Comments:	
Site Waterbody Type: Narrow Tidal Channel			
Current Wave Action: Current >1 kt			
Waterbody Opening: 500-1000 ft			
Resources At Risk			
ESI Code: 10A		Resources At Risk Comments: Wildlife Management Area (WMA)/Pointe Aux Chenes	
ESI Description 10A: Salt- and brackish-water marshes			
Contact Information			
Contact: N/A		Special Contact:	
Site Statistics			
Submitted By EOC		State Submitter: DEQ/ Terrebonne Parish/DNR/CPRA	
Submit Date: 2012.10.01		State Comments: State concurs with Parish (Note- two parallel canals side by side)	

LAKE BULLY CAMP QUAD



Legend

- GRP Sites
- Quad Boundaries
- Parish Boundaries



Site Information: A1		Location Information	
Name: Cut Off Canal		Parish:	Lafourche
		Quad Name:	Lake Bully Camp
Priority: A		Quad Number:	2909037
Site Alias: N/A		Mile Marker:	
		Managed (Y/N)?: Y - Wildlife Refuge	
		Latitude:	29° 26' 18.858" N
Site Description: State Refuge part of Pointe Aux Chenes WMA		Longitude:	90° 26' 28.926" W
Response Considerations			
Site Strategy: Diversion Booming to Collection Point		Site Strategy Comments:	
Site Waterbody Type: Narrow Tidal Channel			
Current Wave Action: Current >1 kt			
Waterbody Opening: < 500 ft			
Resources At Risk			
ESI Code: 10A		Resources At Risk Comments:	
ESI Description 10A: Salt- and brackish-water marshes			
		Sensitive Habitat	
Contact Information			
Contact: LDWF		Special Contact:	
Site Statistics			
Submitted By DEQ-Jeff Dauzat and Steve Lorio		State Submitter: DEQ-Jeff Dauzat and Steve Lorio	
Submit Date: 2013.04.16		State Comments: Sensitive Habitat	

Site Information: A2		Location Information	
Name: Bayou		Parish:	Lafourche
		Quad Name:	Lake Bully Camp
Priority:	A	Quad Number:	2909037
Site Alias: N/A		Mile Marker:	
		Managed (Y/N)?: N	
Site Description: Sensitive Habitat		Latitude:	29° 25' 40.306" N
		Longitude:	90° 23' 20.855" W
Response Considerations			
Site Strategy: Diversion Booming to Collection Point		Site Strategy Comments:	
Site Waterbody Type: Narrow Tidal Channel			
Current Wave Action: Current >1 kt			
Waterbody Opening: < 500 ft			
Resources At Risk			
ESI Code: 10A		Resources At Risk Comments: Sensitive Habitat	
ESI Description 10A: Salt- and brackish-water marshes			
Contact Information			
Contact: N/A		Special Contact:	
Site Statistics			
Submitted By DEQ-Jeff Dauzat and Steve Lorio		State Submitter: DEQ-Jeff Dauzat and Steve Lorio	
Submit Date: 2013.04.16		State Comments: Sensitive Habitat	

Site Information: A3		Location Information	
Name: Cutoff Canal at Bayou Pointe Aux Chenes	Parish:	Terrebonne	
	Quad Name:	Lake Bully Camp	
Priority: A	Quad Number:	2909037	
Site Alias: None	Mile Marker:		
	Managed (Y/N)?:	N	
	Latitude:	29° 24' 54.528" N	
Site Description: Pointe Aux Chenes WMA	Longitude:	90° 26' 47.413" W	
Response Considerations			
Site Strategy: Diversion Booming to Collection Point		Site Strategy Comments:	
Site Waterbody Type: Narrow Tidal Channel			
Current Wave Action: Current >1 kt			
Waterbody Opening: < 500 ft			
Resources At Risk			
ESI Code: 10A		Resources At Risk Comments: Pointe Aux Chenes WMA	
ESI Description 10A: Salt- and brackish-water marshes			
Contact Information			
Contact: N/A		Special Contact:	
Site Statistics			
Submitted By EOC		State Submitter: DEQ/ Terrebonne Parish/DNR/CPRA	
Submit Date: 2012.10.01		State Comments: State concurs with Parish	

GOLDEN MEADOW QUAD



Legend

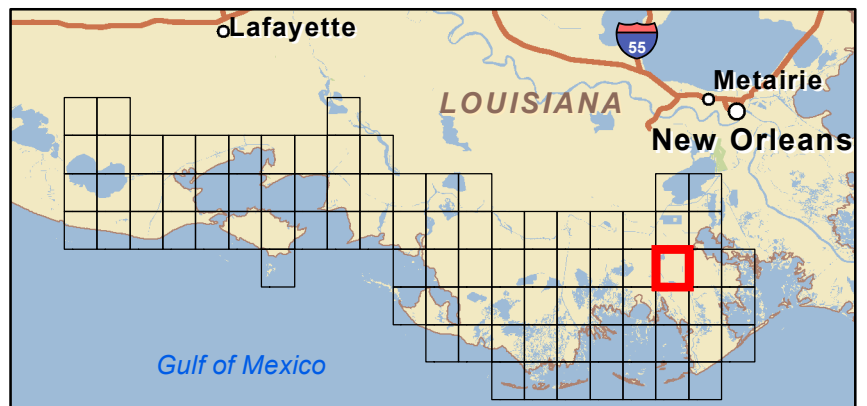
- GRP Sites
- Quad Boundaries
- Parish Boundaries

Kilometers

0 0.5 1 2 3

Miles

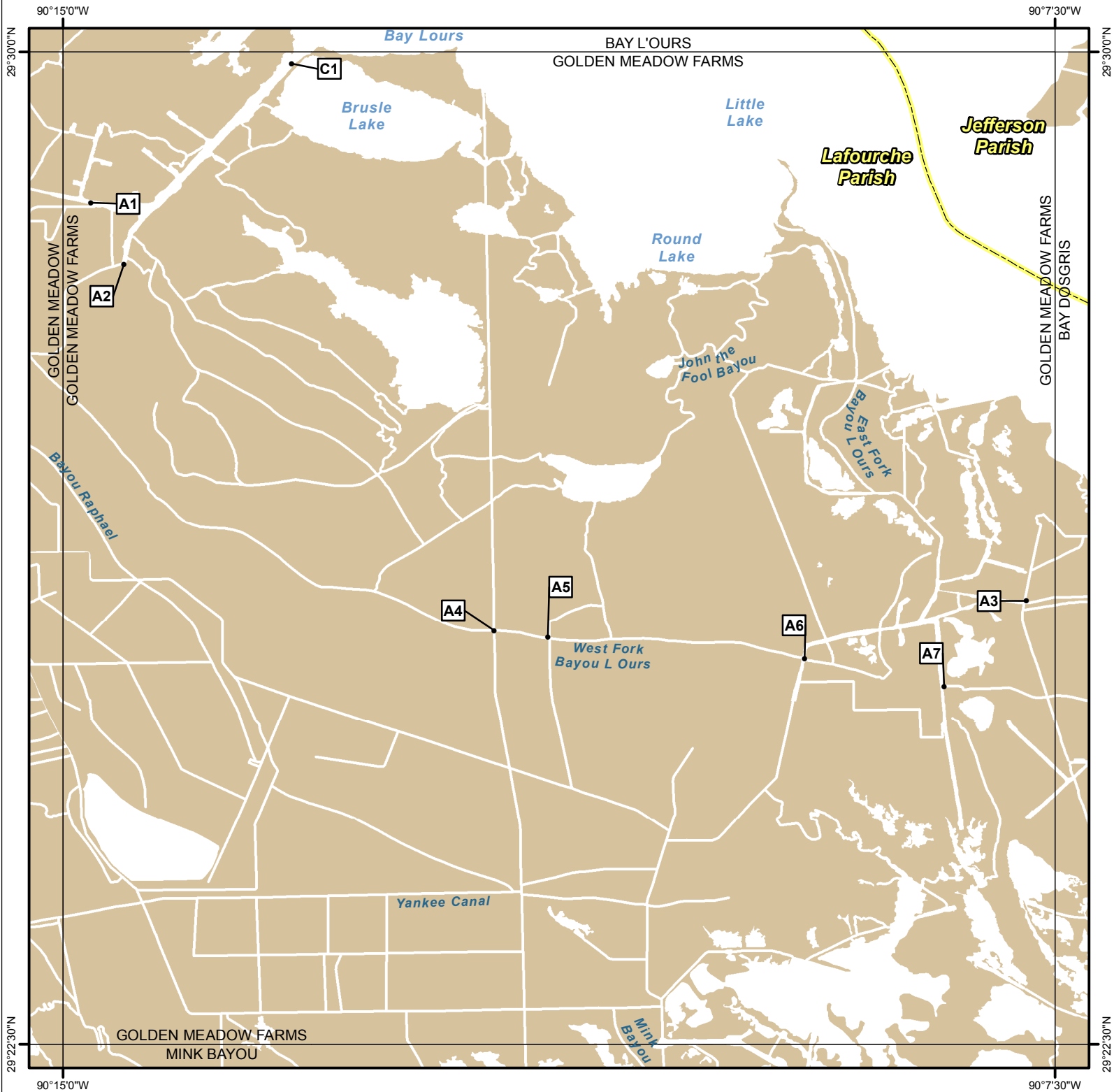
0 0.5 1 2 3



Site Information: A1		Location Information	
Name: North Catfish Lake Inlet		Parish:	Lafourche
		Quad Name:	Golden Meadow
Priority: A		Quad Number:	2909038
Site Alias: N/A		Mile Marker:	
		Managed (Y/N)?: N	
Site Description: Inlet		Latitude:	29° 23' 48.952" N
		Longitude:	90° 18' 49.280" W
Response Considerations			
Site Strategy: Deflection Booming		Site Strategy Comments:	
Site Waterbody Type: Narrow Tidal Channel			
Current Wave Action: Current >1 kt			
Waterbody Opening: < 500 ft			
Resources At Risk			
ESI Code: 10A		Resources At Risk Comments:	
ESI Description 10A: Salt- and brackish-water marshes			
Contact Information			
Contact: N/A		Special Contact:	
Site Statistics			
Submitted By DNR/CPRA		State Submitter: DNR/CPRA	
Submit Date: 2013.04.16		State Comments:	

Site Information: A2		Location Information	
Name: Grand Bayou		Parish:	Lafourche
		Quad Name:	Golden Meadow
Priority:	A	Quad Number:	2909038
Site Alias: N/A		Mile Marker:	
		Managed (Y/N)?: N	
Site Description: Bayou		Latitude:	29° 22' 41.613" N
		Longitude:	90° 20' 06.617" W
Response Considerations			
Site Strategy: Deflection Booming		Site Strategy Comments:	
Site Waterbody Type: Narrow Tidal Channel			
Current Wave Action: Current >1 kt			
Waterbody Opening: < 500 ft			
Resources At Risk			
ESI Code: 10A		Resources At Risk Comments:	
ESI Description 10A: Salt- and brackish-water marshes			
Contact Information			
Contact: N/A		Special Contact:	
Site Statistics			
Submitted By DNR/CPRA		State Submitter: DNR/CPRA	
Submit Date: 2013.04.16		State Comments:	

GOLDEN MEADOW FARMS QUAD



Legend

- GRP Sites
- Quad Boundaries
- Parish Boundaries

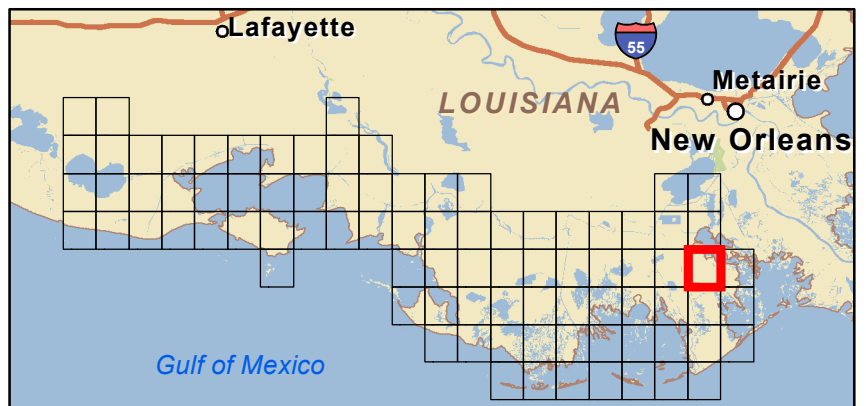


Kilometers

0 0.5 1 2 3

Miles

0 0.5 1 2 3



Site Information: A1		Location Information	
Name: Pipeline Canal near LOOP Clovelly	Parish:	Lafourche	
	Quad Name:	Golden Meadow Farms	
Priority: A	Quad Number:	2909039	
Site Alias: N/A	Mile Marker:		
	Managed (Y/N)?:	N	
	Latitude:	29° 28' 51.740" N	
Site Description: Sensitive Habitat	Longitude:	90° 14' 47.559" W	
Response Considerations			
Site Strategy: Exclusion Booming		Site Strategy Comments:	
Site Waterbody Type: Narrow Tidal Channel			
Current Wave Action: Currents <1 kt			
Waterbody Opening: < 500 ft			
Resources At Risk			
ESI Code: 10A		Resources At Risk Comments:	
ESI Description 10A: Salt- and brackish-water marshes			
		Sensitive Habitat	
Contact Information			
Contact: N/A		Special Contact:	
Site Statistics			
Submitted By DEQ-Jeff Dauzat and Steve Lorio		State Submitter: DEQ-Jeff Dauzat and Steve Lorio	
Submit Date: 2013.04.16		State Comments: Sensitive Habitat	

Site Information: A2		Location Information	
Name: Bayou near LOOP Clovelly		Parish:	Lafourche
		Quad Name:	Golden Meadow Farms
Priority: A		Quad Number:	2909039
Site Alias: N/A		Mile Marker:	
		Managed (Y/N)?: N	
Site Description: Sensitive Habitat		Latitude:	29° 28' 23.565" N
		Longitude:	90° 14' 32.535" W
Response Considerations			
Site Strategy: Exclusion Booming		Site Strategy Comments:	
Site Waterbody Type: Narrow Tidal Channel			
Current Wave Action: Currents <1 kt			
Waterbody Opening: < 500 ft			
Resources At Risk			
ESI Code: 10A		Resources At Risk Comments: Sensitive Habitat	
ESI Description 10A: Salt- and brackish-water marshes			
Contact Information			
Contact: N/A		Special Contact:	
Site Statistics			
Submitted By DEQ-Jeff Dauzat and Steve Lorio		State Submitter: DEQ-Jeff Dauzat and Steve Lorio	
Submit Date: 2013.04.16		State Comments: Sensitive Habitat	

Site Information: A3		Location Information	
Name: Pipeline Canal at East Fork Bayou L'Ours	Parish:	Lafourche	
	Quad Name:	Golden Meadow Farms	
Priority: A	Quad Number:	2909039	
Site Alias: N/A	Mile Marker:		
	Managed (Y/N)?:	N	
	Latitude:	29° 25' 51.042" N	
Site Description: Sensitive Habitat	Longitude:	90° 07' 42.844" W	
Response Considerations			
Site Strategy: Exclusion Booming		Site Strategy Comments:	
Site Waterbody Type: Narrow Tidal Channel			
Current Wave Action: Currents <1 kt			
Waterbody Opening: < 500 ft			
Resources At Risk			
ESI Code: 10A		Resources At Risk Comments:	
ESI Description 10A: Salt- and brackish-water marshes			
Contact Information			
Contact: N/A		Special Contact:	
Site Statistics			
Submitted By Preexisting Parish Assessment		State Submitter:	
Submit Date: 2012.10.01		State Comments:	

Site Information: A4		Location Information	
Name: Pipeline Canal (west) at West Fork Bayou L'Ours		Parish:	Lafourche
		Quad Name:	Golden Meadow Farms
Priority: A		Quad Number:	2909039
Site Alias: N/A		Mile Marker:	
		Managed (Y/N)?: N	
Site Description: Sensitive Habitat		Latitude:	29° 25' 37.643" N
		Longitude:	90° 11' 44.494" W
Response Considerations			
Site Strategy: Exclusion Booming		Site Strategy Comments:	
Site Waterbody Type: Narrow Tidal Channel			
Current Wave Action: Currents <1 kt			
Waterbody Opening: < 500 ft			
Resources At Risk			
ESI Code: 10D		Resources At Risk Comments:	
ESI Description 10D: Scrub-shrub wetlands			
Contact Information			
Contact: N/A		Special Contact:	
Site Statistics			
Submitted By Preexisting Parish Assessment		State Submitter:	
Submit Date: 2012.10.01		State Comments:	

Site Information: A5		Location Information	
Name: Pipeline Canal (central west) at West Fork Bayou L'Ours		Parish:	Lafourche
		Quad Name:	Golden Meadow Farms
Priority:	A	Quad Number:	2909039
Site Alias: N/A		Mile Marker:	
		Managed (Y/N)?: N	
Site Description: Sensitive Habitat		Latitude:	29° 25' 34.612" N
		Longitude:	90° 11' 19.980" W
Response Considerations			
Site Strategy: Exclusion Booming		Site Strategy Comments:	
Site Waterbody Type: Narrow Tidal Channel			
Current Wave Action: Currents <1 kt			
Waterbody Opening: < 500 ft			
Resources At Risk			
ESI Code: 10D		Resources At Risk Comments:	
ESI Description 10D: Scrub-shrub wetlands			
Contact Information			
Contact: N/A		Special Contact:	
Site Statistics			
Submitted By Preexisting Parish Assessment		State Submitter:	
Submit Date: 2012.10.01		State Comments:	

Site Information: A6		Location Information	
Name: Pipeline Canal (central east) at West Fork Bayou L'Ours	Parish:	Lafourche	
	Quad Name:	Golden Meadow Farms	
Priority: A	Quad Number:	2909039	
Site Alias: N/A	Mile Marker:		
	Managed (Y/N)?:	N	
	Latitude:	29° 25' 24.925" N	
Site Description: Sensitive Habitat	Longitude:	90° 09' 23.543" W	
Response Considerations			
Site Strategy: Exclusion Booming		Site Strategy Comments:	
Site Waterbody Type: Narrow Tidal Channel			
Current Wave Action: Currents <1 kt			
Waterbody Opening: < 500 ft			
Resources At Risk			
ESI Code: 10A		Resources At Risk Comments:	
ESI Description 10A: Salt- and brackish-water marshes			
Contact Information			
Contact: N/A		Special Contact:	
Site Statistics			
Submitted By Preexisting Parish Assessment		State Submitter:	
Submit Date: 2012.10.01		State Comments:	

Site Information: A7		Location Information	
Name: Pipeline Canal (east) at West Fork Bayou L'Ours		Parish:	Lafourche
		Quad Name:	Golden Meadow Farms
Priority: A		Quad Number:	2909039
Site Alias: N/A		Mile Marker:	
		Managed (Y/N)?: N	
Site Description: Sensitive Habitat		Latitude:	29° 25' 12.212" N
		Longitude:	90° 08' 20.316" W
Response Considerations			
Site Strategy: Exclusion Booming		Site Strategy Comments:	
Site Waterbody Type: Narrow Tidal Channel			
Current Wave Action: Currents <1 kt			
Waterbody Opening: < 500 ft			
Resources At Risk			
ESI Code: 10A		Resources At Risk Comments:	
ESI Description 10A: Salt- and brackish-water marshes			
Contact Information			
Contact: N/A		Special Contact:	
Site Statistics			
Submitted By Preexisting Parish Assessment		State Submitter:	
Submit Date: 2012.10.01		State Comments:	

Site Information: C1		Location Information	
Name: Entrance from Round Lake to East Side of Bayou Lafourche		Parish:	Lafourche
		Quad Name:	Golden Meadow Farms
Priority: C		Quad Number:	2909039
Site Alias: None		Mile Marker:	
		Managed (Y/N)?: N	
Site Description: Inlet		Latitude:	29° 29' 54.874" N
		Longitude:	90° 13' 16.288" W
Response Considerations			
Site Strategy: Exclusion Booming		Site Strategy Comments:	
Site Waterbody Type: Narrow Tidal Channel			
Current Wave Action: Currents <1 kt			
Waterbody Opening: < 500 ft			
Resources At Risk			
ESI Code: 10A		Resources At Risk Comments:	
ESI Description 10A: Salt- and brackish-water marshes			
		Marsh	
Contact Information			
Contact: N/A		Special Contact:	
Site Statistics			
Submitted By Eric Benoit		State Submitter: Lafourche Parish/DNR/CPRA	
Submit Date: 2012.10.01		State Comments: State Concurs with Parish	

BAY DOSGRIS QUAD



Legend

- GRP Sites
- Quad Boundaries
- Parish Boundaries

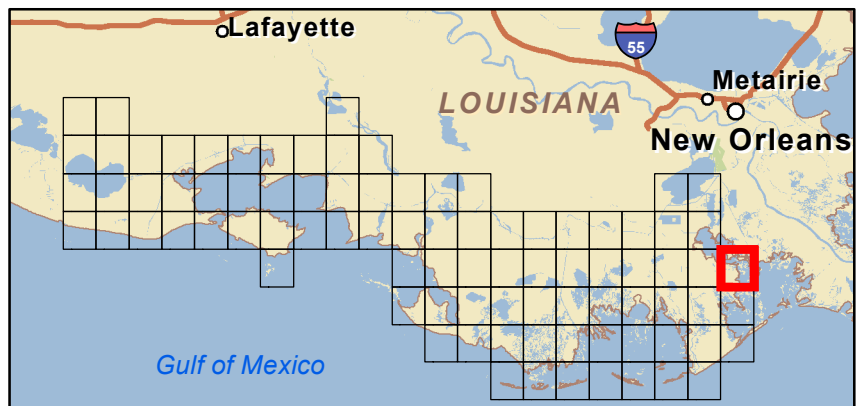


Kilometers

0 0.5 1 2 3

Miles

0 0.5 1 2 3



Site Information: A1		Location Information	
Name: Oilfield Canal		Parish:	Lafourche
		Quad Name:	Bay Dosgris
Priority: A		Quad Number:	2909040
Site Alias: N/A		Mile Marker:	
		Managed (Y/N)?: N	
Site Description: Sensitive Habitat		Latitude:	29° 26' 22.680" N
		Longitude:	90° 05' 24.526" W
Response Considerations			
Site Strategy: Exclusion Booming		Site Strategy Comments:	
Site Waterbody Type: Narrow Tidal Channel			
Current Wave Action: Currents <1 kt			
Waterbody Opening: < 500 ft			
Resources At Risk			
ESI Code: 10A		Resources At Risk Comments:	
ESI Description 10A: Salt- and brackish-water marshes			
		Sensitive Habitat	
Contact Information			
Contact: N/A		Special Contact:	
Site Statistics			
Submitted By DEQ-Jeff Dauzat and Steve Lorio		State Submitter: DEQ-Jeff Dauzat and Steve Lorio	
Submit Date: 2013.04.16		State Comments: Sensitive Habitat	

Site Information: A2		Location Information	
Name: Bayou (north)	Parish:	Lafourche	
	Quad Name:	Bay Dosgris	
Priority: A	Quad Number:	2909040	
Site Alias: N/A	Mile Marker:		
	Managed (Y/N)?:	N	
	Latitude:	29° 25' 39.712" N	
Site Description: Sensitive Habitat	Longitude:	90° 04' 04.271" W	
Response Considerations			
Site Strategy: Deflection Booming		Site Strategy Comments:	
Site Waterbody Type: Narrow Tidal Channel			
Current Wave Action: Current >1 kt			
Waterbody Opening: < 500 ft			
Resources At Risk			
ESI Code: 10A		Resources At Risk Comments:	
ESI Description 10A: Salt- and brackish-water marshes			
		Sensitive Habitat	
Contact Information			
Contact: N/A		Special Contact:	
Site Statistics			
Submitted By DEQ-Jeff Dauzat and Steve Lorio		State Submitter: DEQ-Jeff Dauzat and Steve Lorio	
Submit Date: 2013.04.16		State Comments: Sensitive Habitat	

Site Information: A3		Location Information	
Name: Bayou (south)		Parish:	Lafourche
		Quad Name:	Bay Dosgris
Priority: A		Quad Number: 2909040	
Site Alias: N/A		Mile Marker:	
		Managed (Y/N)?: N	
Site Description: Sensitive Habitat		Latitude:	29° 25' 10.338" N
		Longitude:	90° 03' 44.762" W
Response Considerations			
Site Strategy: Exclusion Booming		Site Strategy Comments:	
Site Waterbody Type: Narrow Tidal Channel			
Current Wave Action: Currents <1 kt			
Waterbody Opening: < 500 ft			
Resources At Risk			
ESI Code: 10A		Resources At Risk Comments: Sensitive Habitat	
ESI Description 10A: Salt- and brackish-water marshes			
Contact Information			
Contact: N/A		Special Contact:	
Site Statistics			
Submitted By DEQ-Jeff Dauzat and Steve Lorio		State Submitter: DEQ-Jeff Dauzat and Steve Lorio	
Submit Date: 2013.04.16		State Comments: Sensitive Habitat	

Site Information: A4		Location Information	
Name: Canal (north)		Parish:	Lafourche
		Quad Name:	Bay Dosgris
Priority: A		Quad Number: 2909040	
Site Alias: N/A		Mile Marker:	
		Managed (Y/N)?: N	
Site Description: Sensitive Habitat		Latitude:	29° 23' 27.744" N
		Longitude:	90° 07' 25.678" W
Response Considerations			
Site Strategy: Exclusion Booming		Site Strategy Comments:	
Site Waterbody Type: Narrow Tidal Channel			
Current Wave Action: Currents <1 kt			
Waterbody Opening: < 500 ft			
Resources At Risk			
ESI Code: 10A		Resources At Risk Comments:	
ESI Description 10A: Salt- and brackish-water marshes			
Contact Information			
Contact: N/A		Special Contact:	
Site Statistics			
Submitted By Preexisting Parish Assessment		State Submitter:	
Submit Date: 2012.10.01		State Comments:	

Site Information: A5		Location Information	
Name: Canal (central)	Parish: Lafourche	Quad Name: Bay Dosgris	
Priority: A	Quad Number: 2909040		
Site Alias: N/A	Mile Marker:		
	Managed (Y/N)?: N		
Site Description: Sensitive Habitat	Latitude: 29° 23' 26.883" N		
	Longitude: 90° 06' 56.890" W		
Response Considerations			
Site Strategy: Exclusion Booming		Site Strategy Comments:	
Site Waterbody Type: Narrow Tidal Channel			
Current Wave Action: Currents <1 kt			
Waterbody Opening: < 500 ft			
Resources At Risk			
ESI Code: 10A		Resources At Risk Comments:	
ESI Description 10A: Salt- and brackish-water marshes			
Contact Information			
Contact: N/A		Special Contact:	
Site Statistics			
Submitted By Preexisting Parish Assessment		State Submitter:	
Submit Date: 2012.10.01		State Comments:	

Site Information: A6		Location Information	
Name: Canal (south)		Parish:	Lafourche
		Quad Name:	Bay Dosgris
Priority:	A	Quad Number:	2909040
Site Alias: N/A		Mile Marker:	
		Managed (Y/N)?: N	
Site Description: Sensitive Habitat		Latitude:	29° 23' 26.515" N
		Longitude:	90° 06' 35.581" W
Response Considerations			
Site Strategy: Exclusion Booming		Site Strategy Comments:	
Site Waterbody Type: Narrow Tidal Channel			
Current Wave Action: Currents <1 kt			
Waterbody Opening: < 500 ft			
Resources At Risk			
ESI Code: 10A		Resources At Risk Comments:	
ESI Description 10A: Salt- and brackish-water marshes			
Contact Information			
Contact: N/A		Special Contact:	
Site Statistics			
Submitted By Preexisting Parish Assessment		State Submitter:	
Submit Date: 2012.10.01		State Comments:	

Site Information: C1		Location Information	
Name: Entrance from Coffee Bay to Canal (north)	Parish:	Lafourche	
	Quad Name:	Bay Dosgris	
Priority: C	Quad Number:	2909040	
Site Alias: None	Mile Marker:		
	Managed (Y/N)?:	N	
	Latitude:	29° 27' 07.995" N	
Site Description: Inlet	Longitude:	90° 06' 40.434" W	
Response Considerations			
Site Strategy: Deflection Booming		Site Strategy Comments:	
Site Waterbody Type: Narrow Tidal Channel			
Current Wave Action: Current >1 kt			
Waterbody Opening: < 500 ft			
Resources At Risk			
ESI Code: 10A		Resources At Risk Comments:	
ESI Description 10A: Salt- and brackish-water marshes			
		Marsh	
Contact Information			
Contact: N/A		Special Contact:	
Site Statistics			
Submitted By Eric Benoit		State Submitter: Lafourche Parish/DNR/CPRA	
Submit Date: 2012.10.01		State Comments: State concurs with Parish	

Site Information: C2		Location Information	
Name: Entrance from Coffee Bay to Canal (south)	Parish:	Lafourche	
	Quad Name:	Bay Dosgris	
Priority: C	Quad Number:	2909040	
Site Alias: None	Mile Marker:		
	Managed (Y/N)?:	N	
	Latitude:	29° 26' 57.056" N	
Site Description: Inlet	Longitude:	90° 06' 03.433" W	
Response Considerations			
Site Strategy: Deflection Booming		Site Strategy Comments:	
Site Waterbody Type: Narrow Tidal Channel			
Current Wave Action: Current >1 kt			
Waterbody Opening: < 500 ft			
Resources At Risk			
ESI Code: 10A		Resources At Risk Comments:	
ESI Description 10A: Salt- and brackish-water marshes			
		Marsh	
Contact Information			
Contact: N/A		Special Contact:	
Site Statistics			
Submitted By Eric Benoit		State Submitter: Lafourche Parish/DNR/CPRA	
Submit Date: 2012.10.01		State Comments: State concurs with Parish	

LAKE FELICITY QUAD



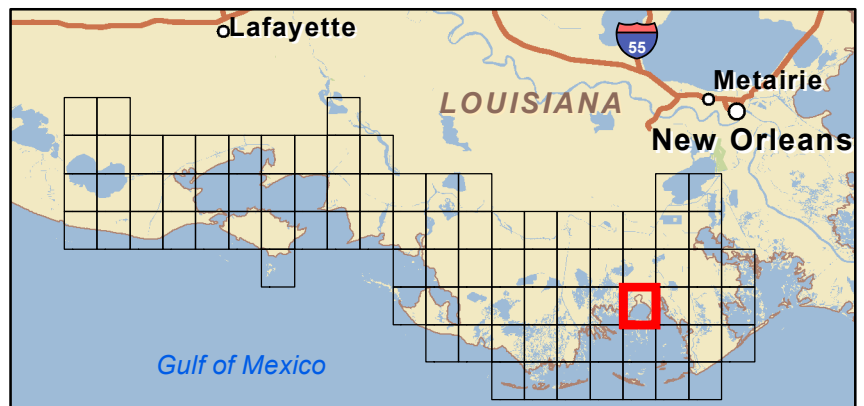
Legend

- GRP Sites
- Quad Boundaries
- Parish Boundaries



0 0.5 1 2 3 Kilometers

0 0.5 1 2 3 Miles



Site Information: A1		Location Information	
Name: Canal		Parish:	Lafourche
		Quad Name:	Lake Felicity
Priority: A		Quad Number:	2909045
Site Alias: N/A		Mile Marker:	
		Managed (Y/N)?: N	
Site Description: Sensitive Habitat		Latitude:	29° 16' 30.023" N
		Longitude:	90° 22' 44.028" W
Response Considerations			
Site Strategy: Deflection Booming		Site Strategy Comments:	
Site Waterbody Type: Narrow Tidal Channel			
Current Wave Action: Current >1 kt			
Waterbody Opening: < 500 ft			
Resources At Risk			
ESI Code: 10A		Resources At Risk Comments:	
ESI Description 10A: Salt- and brackish-water marshes			
Contact Information			
Contact: N/A		Special Contact:	
Site Statistics			
Submitted By DEQ-Jeff Dauzat and Steve Lorio		State Submitter: DEQ-Jeff Dauzat and Steve Lorio	
Submit Date: 2013.04.16		State Comments: Sensitive Habitat	

Site Information: A2		Location Information	
Name: Island in Lake Felicity	Parish:	Terrebonne	
	Quad Name:	Lake Felicity	
Priority: A	Quad Number:	2909045	
Site Alias: N/A	Mile Marker:		
	Managed (Y/N)?:	N	
	Latitude:	29° 15' 18.072" N	
Site Description: Bird nesting area	Longitude:	90° 26' 21.277" W	
Response Considerations			
Site Strategy: Deferred Action		Site Strategy Comments:	
Site Waterbody Type: Straight Coastline			
Current Wave Action: Breaking Waves >1.5 ft			
Waterbody Opening: Not Applicable			
Resources At Risk			
ESI Code: 10A		Resources At Risk Comments: Pelican, roseate spoonbill and tern/gull nesting colony	
ESI Description 10A: Salt- and brackish-water marshes			
Contact Information			
Contact: N/A		Special Contact:	
Site Statistics			
Submitted By Preexisting Parish Assessment		State Submitter:	
Submit Date: 2012.10.01		State Comments:	

Site Information: B1		Location Information	
Name: Lake Chien East		Parish:	Terrebonne
		Quad Name:	Lake Felicity
Priority: B		Quad Number:	2909045
Site Alias: None		Mile Marker:	
		Managed (Y/N)?: N	
Site Description: Sensitive Wetlands		Latitude:	29° 21' 01.237" N
		Longitude:	90° 26' 48.491" W
Response Considerations			
Site Strategy: Deflection Booming		Site Strategy Comments:	
Site Waterbody Type: Narrow Tidal Channel			
Current Wave Action: Current >1 kt			
Waterbody Opening: < 500 ft			
Resources At Risk			
ESI Code: 10A		Resources At Risk Comments: Sensitive Wetlands	
ESI Description 10A: Salt- and brackish-water marshes			
Contact Information			
Contact: N/A		Special Contact:	
Site Statistics			
Submitted By EOC		State Submitter: DEQ/ Terrebonne Parish/DNR/CPRA	
Submit Date: 2012.10.01		State Comments: State concurs with Parish	

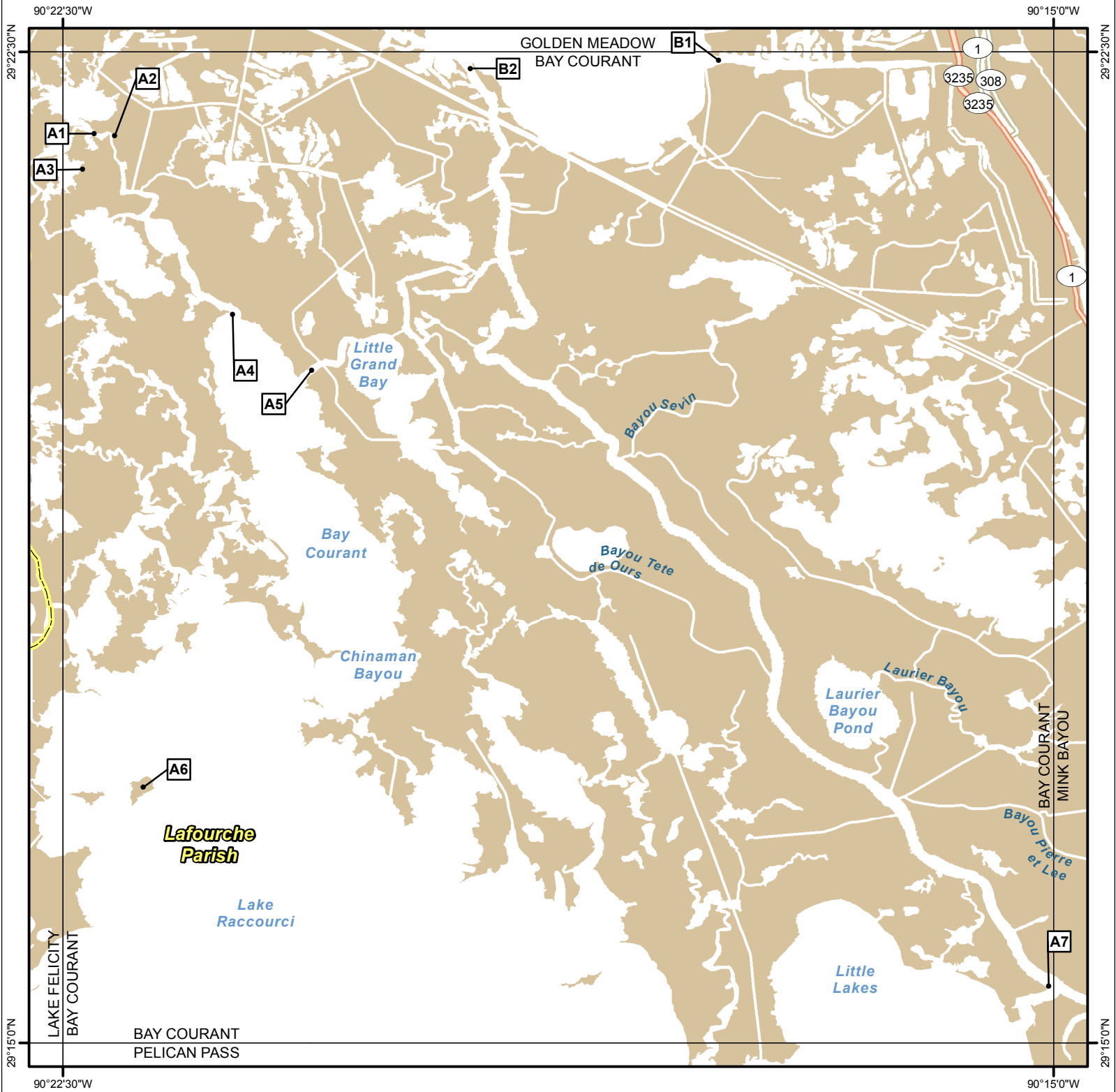
Site Information: B2		Location Information	
Name: Bayou Pointe Au Chien		Parish:	Terrebonne
		Quad Name:	Lake Felicity
Priority: B		Quad Number:	2909045
Site Alias: None		Mile Marker:	
		Managed (Y/N)?: N	
Site Description: Sensitive Wetlands		Latitude:	29° 20' 53.587" N
		Longitude:	90° 25' 47.073" W
Response Considerations			
Site Strategy: Deflection Booming		Site Strategy Comments:	
Site Waterbody Type: Narrow Tidal Channel			
Current Wave Action: Current >1 kt			
Waterbody Opening: 500-1000 ft			
Resources At Risk			
ESI Code: 10A		Resources At Risk Comments: Sensitive Wetlands	
ESI Description 10A: Salt- and brackish-water marshes			
Contact Information			
Contact: N/A		Special Contact:	
Site Statistics			
Submitted By EOC		State Submitter: DEQ/ Terrebonne Parish/DNR/CPRA	
Submit Date: 2012.10.01		State Comments: State concurs with Parish	

Site Information: B3		Location Information	
Name: Lake Chien Central		Parish: Terrebonne	
		Quad Name: Lake Felicity	
Priority: B		Quad Number: 2909045	
Site Alias: None		Mile Marker:	
		Managed (Y/N)?: N	
Site Description: Sensitive Wetlands		Latitude: 29° 20' 44.778" N	
		Longitude: 90° 27' 10.289" W	
Response Considerations			
Site Strategy: Deflection Booming		Site Strategy Comments:	
Site Waterbody Type: Narrow Tidal Channel			
Current Wave Action: Current >1 kt			
Waterbody Opening: < 500 ft			
Resources At Risk			
ESI Code: 10A		Resources At Risk Comments: Sensitive Wetlands	
ESI Description 10A: Salt- and brackish-water marshes			
Contact Information			
Contact: N/A		Special Contact:	
Site Statistics			
Submitted By EOC		State Submitter: DEQ/ Terrebonne Parish/DNR/CPRA	
Submit Date: 2012.10.01		State Comments: State concurs with Parish	

Site Information: B4		Location Information	
Name: Lake Chien West		Parish:	Terrebonne
		Quad Name:	Lake Felicity
Priority: B		Quad Number:	2909045
Site Alias: None		Mile Marker:	
		Managed (Y/N)?: N	
Site Description: Sensitive Wetlands		Latitude:	29° 20' 12.070" N
		Longitude:	90° 27' 35.027" W
Response Considerations			
Site Strategy: Deflection Booming		Site Strategy Comments:	
Site Waterbody Type: Narrow Tidal Channel			
Current Wave Action: Current >1 kt			
Waterbody Opening: 500-1000 ft			
Resources At Risk			
ESI Code: 10A		Resources At Risk Comments: Sensitive Wetlands	
ESI Description 10A: Salt- and brackish-water marshes			
Contact Information			
Contact: N/A		Special Contact:	
Site Statistics			
Submitted By EOC		State Submitter: DEQ/ Terrebonne Parish/DNR/CPRA	
Submit Date: 2012.10.01		State Comments: State concurs with Parish	

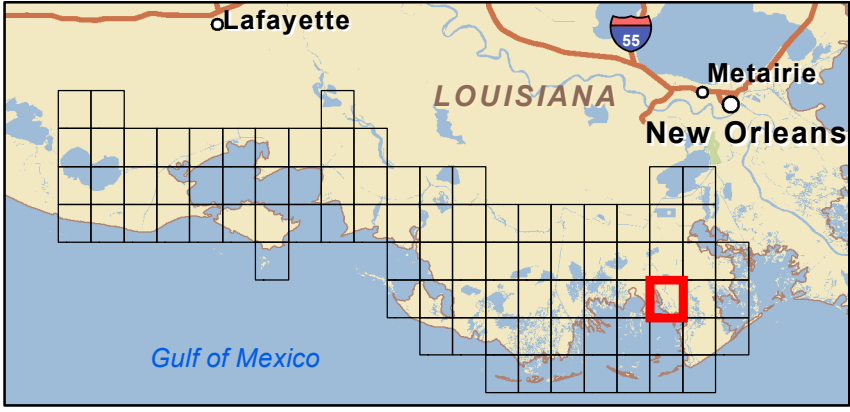
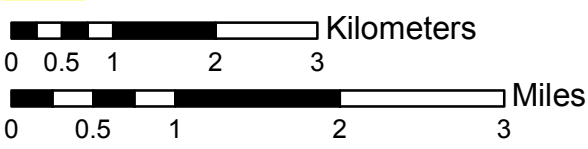
Site Information: B5		Location Information	
Name: Lake Felicity West		Parish:	Terrebonne
		Quad Name:	Lake Felicity
Priority: B		Quad Number:	2909045
Site Alias: None		Mile Marker:	
		Managed (Y/N)?: N	
Site Description: Sensitive Wetlands		Latitude:	29° 18' 37.811" N
		Longitude:	90° 27' 44.777" W
Response Considerations			
Site Strategy: Deflection Booming		Site Strategy Comments:	
Site Waterbody Type: Narrow Tidal Channel			
Current Wave Action: Current >1 kt			
Waterbody Opening: < 500 ft			
Resources At Risk			
ESI Code: 10A		Resources At Risk Comments: Sensitive Wetlands	
ESI Description 10A: Salt- and brackish-water marshes			
Contact Information			
Contact: N/A		Special Contact:	
Site Statistics			
Submitted By EOC		State Submitter: DEQ/ Terrebonne Parish/DNR/CPRA	
Submit Date: 2012.10.01		State Comments: State concurs with Parish	

BAY COURANT QUAD



Legend

- GRP Sites
- Quad Boundaries
- Parish Boundaries



Site Information: A1		Location Information	
Name: Channel (north)		Parish:	Lafourche
		Quad Name:	Bay Courant
Priority: A		Quad Number: 2909046	
Site Alias: N/A		Mile Marker:	
		Managed (Y/N)?: N	
Site Description: Sensitive Habitat		Latitude:	29° 21' 53.021" N
		Longitude:	90° 22' 15.809" W
Response Considerations			
Site Strategy: Deflection Booming		Site Strategy Comments:	
Site Waterbody Type: Narrow Tidal Channel			
Current Wave Action: Current >1 kt			
Waterbody Opening: < 500 ft			
Resources At Risk			
ESI Code: 10A		Resources At Risk Comments:	
ESI Description 10A: Salt- and brackish-water marshes			
Contact Information			
Contact: N/A		Special Contact:	
Site Statistics			
Submitted By Preexisting Parish Assessment		State Submitter:	
Submit Date: 2012.10.01		State Comments:	

Site Information: A2		Location Information	
Name: Channel (central)		Parish:	Lafourche
		Quad Name:	Bay Courant
Priority:	A	Quad Number:	2909046
Site Alias: N/A		Mile Marker:	
		Managed (Y/N)?: N	
Site Description: Sensitive Habitat		Latitude:	29° 21' 51.982" N
		Longitude:	90° 22' 06.579" W
Response Considerations			
Site Strategy: Deflection Booming		Site Strategy Comments:	
Site Waterbody Type: Narrow Tidal Channel			
Current Wave Action: Current >1 kt			
Waterbody Opening: < 500 ft			
Resources At Risk			
ESI Code: 10A		Resources At Risk Comments:	
ESI Description 10A: Salt- and brackish-water marshes			
Contact Information			
Contact: N/A		Special Contact:	
Site Statistics			
Submitted By Preexisting Parish Assessment		State Submitter:	
Submit Date: 2012.10.01		State Comments:	

Site Information: A3		Location Information	
Name: Channel (south)		Parish:	Lafourche
		Quad Name:	Bay Courant
Priority:	A	Quad Number:	2909046
Site Alias: N/A		Mile Marker:	
		Managed (Y/N)?: N	
Site Description: Sensitive Habitat		Latitude:	29° 21' 36.623" N
		Longitude:	90° 22' 21.047" W
Response Considerations			
Site Strategy: Deflection Booming		Site Strategy Comments:	
Site Waterbody Type: Narrow Tidal Channel			
Current Wave Action: Current >1 kt			
Waterbody Opening: < 500 ft			
Resources At Risk			
ESI Code: 10A		Resources At Risk Comments:	
ESI Description 10A: Salt- and brackish-water marshes			
Contact Information			
Contact: N/A		Special Contact:	
Site Statistics			
Submitted By Preexisting Parish Assessment		State Submitter:	
Submit Date: 2012.10.01		State Comments:	

Site Information: A4		Location Information	
Name: Bayou at Bay Courant		Parish:	Lafourche
		Quad Name:	Bay Courant
Priority:	A	Quad Number:	2909046
Site Alias: N/A		Mile Marker:	
		Managed (Y/N)?: N	
Site Description: Sensitive Habitat		Latitude:	29° 20' 30.734" N
		Longitude:	90° 21' 12.903" W
Response Considerations			
Site Strategy: Deflection Booming		Site Strategy Comments:	
Site Waterbody Type: Narrow Tidal Channel			
Current Wave Action: Current >1 kt			
Waterbody Opening: < 500 ft			
Resources At Risk			
ESI Code: 10A		Resources At Risk Comments:	
ESI Description 10A: Salt- and brackish-water marshes			
Contact Information			
Contact: N/A		Special Contact:	
Site Statistics			
Submitted By Preexisting Parish Assessment		State Submitter:	
Submit Date: 2012.10.01		State Comments:	

Site Information: A5		Location Information	
Name: Bayou at east Bay Courant		Parish:	Lafourche
		Quad Name:	Bay Courant
Priority:	A	Quad Number:	2909046
Site Alias: N/A		Mile Marker:	
		Managed (Y/N)?: N	
Site Description: Sensitive Habitat		Latitude:	29° 20' 05.577" N
		Longitude:	90° 20' 36.959" W
Response Considerations			
Site Strategy: Deflection Booming		Site Strategy Comments:	
Site Waterbody Type: Narrow Tidal Channel			
Current Wave Action: Current >1 kt			
Waterbody Opening: < 500 ft			
Resources At Risk			
ESI Code: 10A		Resources At Risk Comments:	
ESI Description 10A: Salt- and brackish-water marshes			
Contact Information			
Contact: N/A		Special Contact:	
Site Statistics			
Submitted By Preexisting Parish Assessment		State Submitter:	
Submit Date: 2012.10.01		State Comments:	

Site Information: A6		Location Information	
Name: East Felicity Island in Deep Lake		Parish:	Lafourche
		Quad Name:	Bay Courant
Priority:	A	Quad Number:	2909046
Site Alias: N/A		Mile Marker:	
		Managed (Y/N)?: N	
Site Description: Bird nesting area		Latitude:	29° 16' 56.092" N
		Longitude:	90° 21' 53.602" W
Response Considerations			
Site Strategy: Deferred Action		Site Strategy Comments:	
Site Waterbody Type: Straight Coastline			
Current Wave Action: Breaking Waves >1.5 ft			
Waterbody Opening: Not Applicable			
Resources At Risk			
ESI Code: 10A		Resources At Risk Comments:	
ESI Description 10A: Salt- and brackish-water marshes			
		Tern nesting area	
Contact Information			
Contact: LDWF		Special Contact:	
Site Statistics			
Submitted By LDWF-DJ Garland and Cassidy Lejeune		State Submitter: LDWF/Lafourche Parish	
Submit Date: 2013.04.16		State Comments:	

Site Information: A7		Location Information	
Name: Cut off at Grand Bayou		Parish:	Lafourche
		Quad Name:	Bay Courant
Priority: A		Quad Number: 2909046	
Site Alias: N/A		Mile Marker:	
		Managed (Y/N)?: N	
Site Description: Sensitive Habitat		Latitude:	29° 15' 25.836" N
		Longitude:	90° 15' 02.137" W
Response Considerations			
Site Strategy: Deflection Booming		Site Strategy Comments:	
Site Waterbody Type: Narrow Tidal Channel			
Current Wave Action: Current >1 kt			
Waterbody Opening: 500-1000 ft			
Resources At Risk			
ESI Code: 10A		Resources At Risk Comments:	
ESI Description 10A: Salt- and brackish-water marshes			
Contact Information			
Contact: N/A		Special Contact:	
Site Statistics			
Submitted By Preexisting Parish Assessment		State Submitter:	
Submit Date: 2012.10.01		State Comments:	

Site Information: B1		Location Information	
Name: Entrance from Catfish Lake to Jean Plesance Canal		Parish:	Lafourche
		Quad Name:	Bay Courant
Priority: B		Quad Number:	2909046
Site Alias: None		Mile Marker:	
		Managed (Y/N)?: N	
Site Description: Inlet		Latitude:	29° 22' 26.287" N
		Longitude:	90° 17' 32.104" W
Response Considerations			
Site Strategy: Deflection Booming		Site Strategy Comments:	
Site Waterbody Type: Narrow Tidal Channel			
Current Wave Action: Current >1 kt			
Waterbody Opening: 500-1000 ft			
Resources At Risk			
ESI Code: 10A		Resources At Risk Comments:	
ESI Description 10A: Salt- and brackish-water marshes			
		Recreational Fishing	
Contact Information			
Contact: N/A		Special Contact:	
Site Statistics			
Submitted By Eric Benoit		State Submitter: Lafourche Parish/Sector NOLA/DNR/CPRA	
Submit Date: 2012.10.01		State Comments: State concurs with Parish and Sector NOLA	

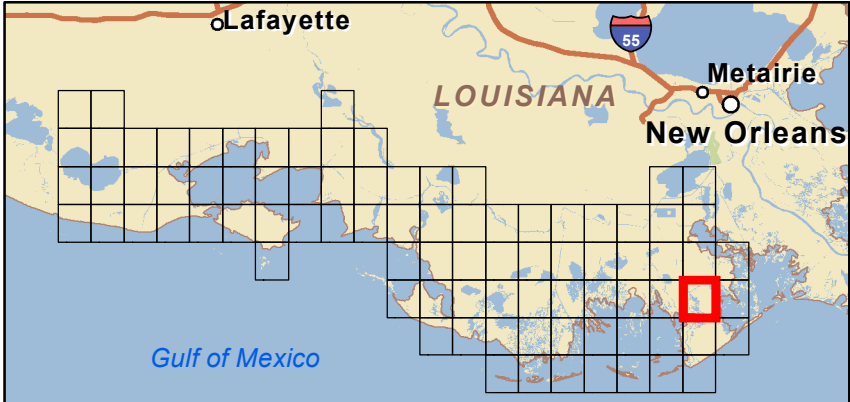
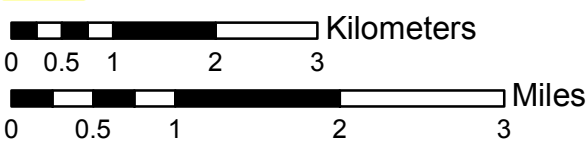
Site Information: B2		Location Information	
Name: Entrance from Catfish Lake to Grand Bayou	Parish:	Lafourche	
	Quad Name:	Bay Courant	
Priority: B	Quad Number:	2909046	
Site Alias: None	Mile Marker:		
	Managed (Y/N)?:	N	
	Latitude:	29° 22' 22.560" N	
Site Description: Inlet	Longitude:	90° 19' 24.950" W	
Response Considerations			
Site Strategy: Deflection Booming		Site Strategy Comments:	
Site Waterbody Type: Narrow Tidal Channel			
Current Wave Action: Current >1 kt			
Waterbody Opening: < 500 ft			
Resources At Risk			
ESI Code: 10A		Resources At Risk Comments:	
ESI Description 10A: Salt- and brackish-water marshes			
		Recreational Fishing	
Contact Information			
Contact: N/A		Special Contact:	
Site Statistics			
Submitted By Eric Benoit		State Submitter: Lafourche Parish/Sector NOLA/DNR/CPRA	
Submit Date: 2012.10.01		State Comments: State concurs with Parish and Sector NOLA	

MINK BAYOU QUAD



Legend

- GRP Sites
- Quad Boundaries
- Parish Boundaries



Site Information: A1		Location Information	
Name: Canal (north)	Parish:	Lafourche	
	Quad Name:	Mink Bayou	
Priority: A	Quad Number:	2909047	
Site Alias: N/A	Mile Marker:		
	Managed (Y/N)?:	N	
Site Description: Sensitive Habitat	Latitude:	29° 21' 53.792" N	
	Longitude:	90° 10' 30.411" W	
Response Considerations			
Site Strategy: Deflection Booming		Site Strategy Comments:	
Site Waterbody Type: Narrow Tidal Channel			
Current Wave Action: Current >1 kt			
Waterbody Opening: < 500 ft			
Resources At Risk			
ESI Code: 10A		Resources At Risk Comments:	
ESI Description 10A: Salt- and brackish-water marshes			
Contact Information			
Contact: N/A		Special Contact:	
Site Statistics			
Submitted By Preexisting Parish Assessment		State Submitter:	
Submit Date: 2012.10.01		State Comments:	

Site Information: A2		Location Information	
Name: Tidewater Canal	Parish:	Lafourche	
	Quad Name:	Mink Bayou	
Priority: A	Quad Number:	2909047	
Site Alias: N/A	Mile Marker:		
	Managed (Y/N)?:	N	
Site Description: Sensitive Habitat	Latitude:	29° 20' 06.523" N	
	Longitude:	90° 14' 11.498" W	
Response Considerations			
Site Strategy: Deflection Booming		Site Strategy Comments:	
Site Waterbody Type: Narrow Tidal Channel			
Current Wave Action: Current >1 kt			
Waterbody Opening: < 500 ft			
Resources At Risk			
ESI Code: 10A		Resources At Risk Comments:	
ESI Description 10A: Salt- and brackish-water marshes			
Contact Information			
Contact: N/A		Special Contact:	
Site Statistics			
Submitted By Preexisting Parish Assessment		State Submitter:	
Submit Date: 2012.10.01		State Comments:	

Site Information: A3		Location Information	
Name: Pipeline Canal at Bay Rambo		Parish:	Lafourche
		Quad Name:	Mink Bayou
Priority:	A	Quad Number:	2909047
Site Alias: N/A		Mile Marker:	
		Managed (Y/N)?: N	
Site Description: Sensitive Habitat		Latitude:	29° 19' 26.510" N
		Longitude:	90° 07' 33.339" W
Response Considerations			
Site Strategy: Deflection Booming		Site Strategy Comments:	
Site Waterbody Type: Narrow Tidal Channel			
Current Wave Action: Current >1 kt			
Waterbody Opening: < 500 ft			
Resources At Risk			
ESI Code: 10A		Resources At Risk Comments:	
ESI Description 10A: Salt- and brackish-water marshes			
Contact Information			
Contact: N/A		Special Contact:	
Site Statistics			
Submitted By Preexisting Parish Assessment		State Submitter:	
Submit Date: 2012.10.01		State Comments:	

Site Information: A4		Location Information	
Name: Canal northeast entrance into Bay Jaque		Parish:	Lafourche
		Quad Name:	Mink Bayou
Priority: A		Quad Number:	2909047
Site Alias: N/A		Mile Marker:	
		Managed (Y/N)?: N	
Site Description: Sensitive Habitat		Latitude:	29° 18' 42.410" N
		Longitude:	90° 08' 45.156" W
Response Considerations			
Site Strategy: Deflection Booming		Site Strategy Comments:	
Site Waterbody Type: Narrow Tidal Channel			
Current Wave Action: Current >1 kt			
Waterbody Opening: < 500 ft			
Resources At Risk			
ESI Code: 10A		Resources At Risk Comments:	
ESI Description 10A: Salt- and brackish-water marshes			
Contact Information			
Contact: N/A		Special Contact:	
Site Statistics			
Submitted By Preexisting Parish Assessment		State Submitter:	
Submit Date: 2012.10.01		State Comments:	

Site Information: A5		Location Information	
Name: Canal northwest entrance into Bay Jaque	Parish:	Lafourche	
	Quad Name:	Mink Bayou	
Priority: A	Quad Number:	2909047	
Site Alias: N/A	Mile Marker:		
	Managed (Y/N)?:	N	
	Latitude:	29° 18' 29.781" N	
Site Description: Sensitive Habitat	Longitude:	90° 08' 55.114" W	
Response Considerations			
Site Strategy: Deflection Booming	Site Strategy Comments:		
Site Waterbody Type: Narrow Tidal Channel			
Current Wave Action: Current >1 kt			
Waterbody Opening: < 500 ft			
Resources At Risk			
ESI Code: 10A	Resources At Risk Comments:		
ESI Description 10A: Salt- and brackish-water marshes			
Contact Information			
Contact: N/A	Special Contact:		
Site Statistics			
Submitted By Preexisting Parish Assessment	State Submitter:		
Submit Date: 2012.10.01	State Comments:		

Site Information: A6		Location Information	
Name: Canal off Bayou Fer Blanc		Parish:	Lafourche
		Quad Name:	Mink Bayou
Priority:	A	Quad Number:	2909047
Site Alias: N/A		Mile Marker:	
		Managed (Y/N)?:	N
Site Description: Sensitive Habitat		Latitude:	29° 17' 06.251" N
		Longitude:	90° 08' 24.498" W
Response Considerations			
Site Strategy: Deflection Booming		Site Strategy Comments:	
Site Waterbody Type: Narrow Tidal Channel			
Current Wave Action: Current >1 kt			
Waterbody Opening: < 500 ft			
Resources At Risk			
ESI Code: 10A		Resources At Risk Comments:	
ESI Description 10A: Salt- and brackish-water marshes			
Contact Information			
Contact: N/A		Special Contact:	
Site Statistics			
Submitted By Preexisting Parish Assessment		State Submitter:	
Submit Date: 2012.10.01		State Comments:	

Site Information: A7		Location Information	
Name: Bayou Fer Blanc		Parish:	Lafourche
		Quad Name:	Mink Bayou
Priority: A		Quad Number: 2909047	
Site Alias: N/A		Mile Marker:	
		Managed (Y/N)?: N	
Site Description: Sensitive Habitat		Latitude:	29° 15' 39.698" N
		Longitude:	90° 08' 19.177" W
Response Considerations			
Site Strategy: Deflection Booming		Site Strategy Comments:	
Site Waterbody Type: Narrow Tidal Channel			
Current Wave Action: Current >1 kt			
Waterbody Opening: < 500 ft			
Resources At Risk			
ESI Code: 10A		Resources At Risk Comments:	
ESI Description 10A: Salt- and brackish-water marshes			
Contact Information			
Contact: N/A		Special Contact:	
Site Statistics			
Submitted By Preexisting Parish Assessment		State Submitter:	
Submit Date: 2012.10.01		State Comments:	

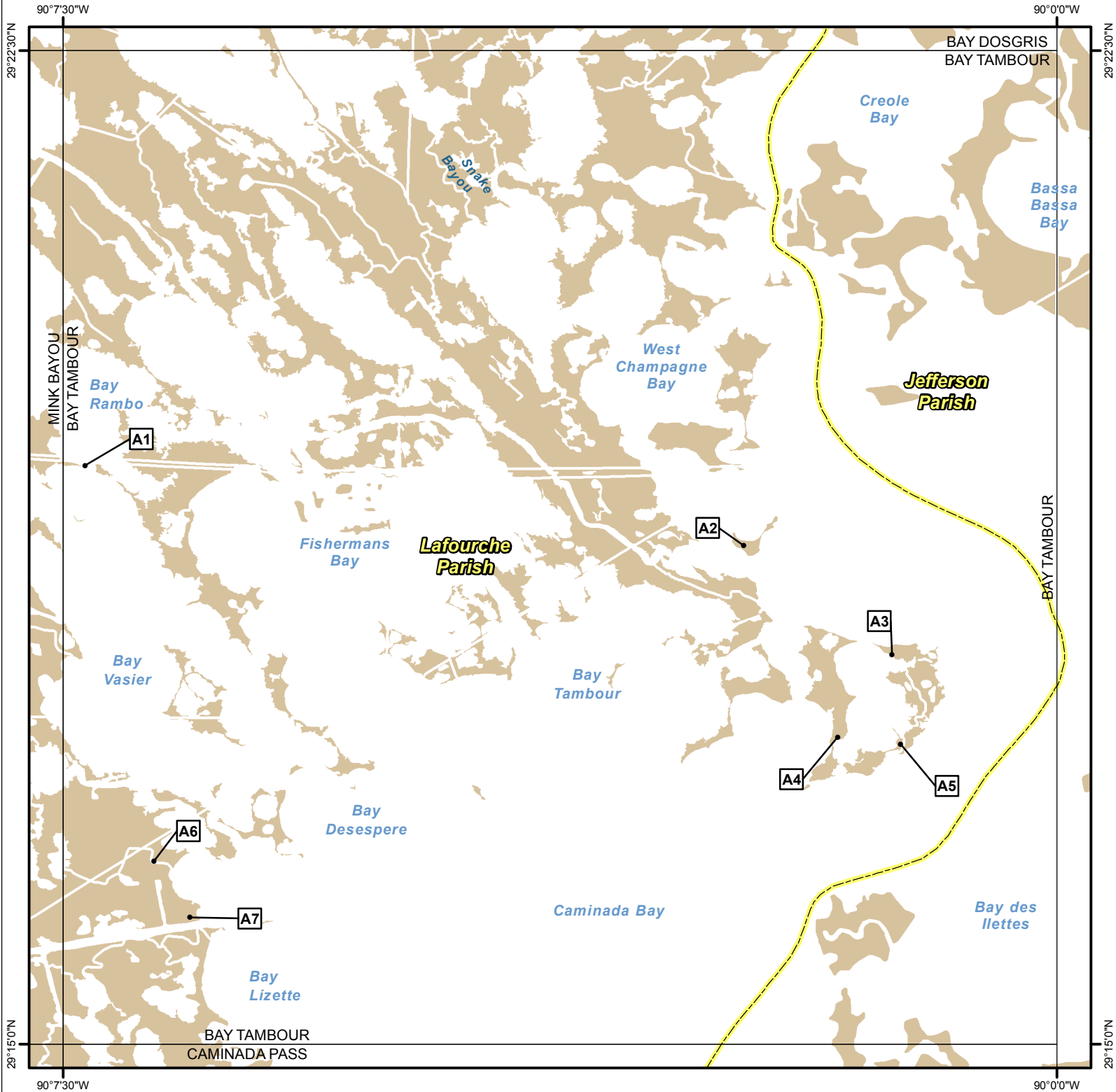
Site Information: A8		Location Information	
Name: Canal (south)	Parish:	Lafourche	
	Quad Name:	Mink Bayou	
Priority: A	Quad Number:	2909047	
Site Alias: N/A	Mile Marker:		
	Managed (Y/N)?:	N	
Site Description: Sensitive Habitat	Latitude:	29° 15' 06.445" N	
	Longitude:	90° 13' 36.043" W	
Response Considerations			
Site Strategy: Deflection Booming		Site Strategy Comments:	
Site Waterbody Type: Narrow Tidal Channel			
Current Wave Action: Current >1 kt			
Waterbody Opening: < 500 ft			
Resources At Risk			
ESI Code: 10A		Resources At Risk Comments:	
ESI Description 10A: Salt- and brackish-water marshes			
Sensitive Habitat			
Contact Information			
Contact: N/A		Special Contact:	
Site Statistics			
Submitted By DEQ-Jeff Dauzat and Steve Lorio		State Submitter: DEQ-Jeff Dauzat and Steve Lorio	
Submit Date: 2013.04.16		State Comments: Sensitive Habitat	

Site Information: B1		Location Information	
Name: Entrance to BBY Marina from Bayou Lafourche		Parish:	Lafourche
		Quad Name:	Mink Bayou
Priority: B		Quad Number:	2909047
Site Alias: None		Mile Marker:	
		Managed (Y/N)?: Y - Wildlife Area	
Site Description: Boat Launch		Latitude:	29° 16' 00.961" N
		Longitude:	90° 13' 05.613" W
Response Considerations			
Site Strategy: Notification to Site Manager		Site Strategy Comments:	
Site Waterbody Type: Narrow Tidal Channel			
Current Wave Action: Current >1 kt			
Waterbody Opening: < 500 ft			
Resources At Risk			
ESI Code: 10A		Resources At Risk Comments: Boat Launch/Marina	
ESI Description 10A: Salt- and brackish-water marshes			
Contact Information			
Contact: N/A		Special Contact:	
Site Statistics			
Submitted By Eric Benoit		State Submitter: Lafourche Parish/Sector NOLA/DNR/CPRA	
Submit Date: 2012.10.01		State Comments: State concurs with Parish and Sector NOLA	

Site Information: B2		Location Information	
Name: Commercial Fishing Area (Business and Restaurants)		Parish:	Lafourche
		Quad Name:	Mink Bayou
Priority: B		Quad Number:	2909047
Site Alias: None		Mile Marker:	
		Managed (Y/N)?: Y - Wildlife Area	
		Latitude:	29° 15' 02.795" N
Site Description: Commercial Fishing Area		Longitude:	90° 12' 32.670" W
Response Considerations			
Site Strategy: Notification to Site Manager		Site Strategy Comments:	
Site Waterbody Type: Narrow Tidal Channel			
Current Wave Action: Current >1 kt			
Waterbody Opening: < 500 ft			
Resources At Risk			
ESI Code: 10A		Resources At Risk Comments: Business/Restaurants and Cultural Resources	
ESI Description 10A: Salt- and brackish-water marshes			
Contact Information			
Contact: N/A		Special Contact:	
Site Statistics			
Submitted By Eric Benoit		State Submitter: Lafourche Parish/Sector NOLA/DNR/CPRA	
Submit Date: 2012.10.01		State Comments: State concurs with Parish and Sector NOLA	

Site Information: C1		Location Information	
Name: Pipeline Canal intersection on East side of Bayou Lafourche		Parish:	Lafourche
		Quad Name:	Mink Bayou
Priority: C		Quad Number:	2909047
Site Alias: None		Mile Marker:	
		Managed (Y/N)?: N	
Site Description: Intersection		Latitude:	29° 19' 42.543" N
		Longitude:	90° 14' 19.909" W
Response Considerations			
Site Strategy: Deflection Booming		Site Strategy Comments:	
Site Waterbody Type: Narrow Tidal Channel			
Current Wave Action: Current >1 kt			
Waterbody Opening: < 500 ft			
Resources At Risk			
ESI Code: 10A		Resources At Risk Comments:	
ESI Description 10A: Salt- and brackish-water marshes			
		Marsh	
Contact Information			
Contact: N/A		Special Contact:	
Site Statistics			
Submitted By Eric Benoit		State Submitter: Lafourche Parish/Sector NOLA/DNR/CPRA	
Submit Date: 2012.10.01		State Comments: State concurs with Parish and Sector NOLA	

BAY TAMBOUR QUAD



Legend

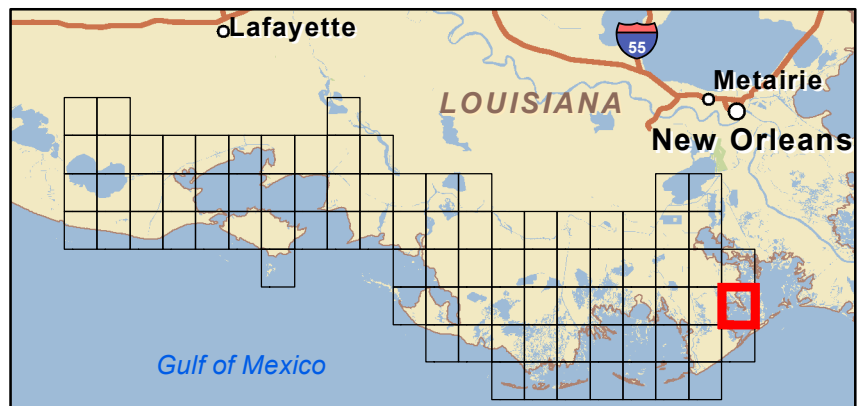
- GRP Sites
- Quad Boundaries
- Parish Boundaries

Kilometers

0 0.5 1 2 3

Miles

0 0.5 1 2 3



Site Information: A1		Location Information	
Name: Pipeline Canal into Lake Pierre		Parish:	Lafourche
		Quad Name:	Bay Tambour
Priority: A		Quad Number:	2909048
Site Alias: N/A		Mile Marker:	
		Managed (Y/N)?: N	
Site Description: Sensitive Habitat		Latitude:	29° 19' 22.117" N
		Longitude:	90° 07' 20.197" W
Response Considerations			
Site Strategy: Deferred Action		Site Strategy Comments:	
Site Waterbody Type: Entrance to Bays, etc			
Current Wave Action: Breaking Waves >1.5 ft			
Waterbody Opening: 1000-1500 ft			
Resources At Risk			
ESI Code: 10A		Resources At Risk Comments:	
ESI Description 10A: Salt- and brackish-water marshes			
Contact Information			
Contact: N/A		Special Contact:	
Site Statistics			
Submitted By Preexisting Parish Assessment		State Submitter:	
Submit Date: 2012.10.01		State Comments:	

Site Information: A2		Location Information	
Name: Hatchet Lake East (Island)		Parish:	Lafourche
		Quad Name:	Bay Tambour
Priority: A		Quad Number:	2909048
Site Alias: N/A		Mile Marker:	
		Managed (Y/N)?: N	
Site Description: Bird nesting area		Latitude:	29° 18' 45.733" N
		Longitude:	90° 02' 21.866" W
Response Considerations			
Site Strategy: Deferred Action		Site Strategy Comments:	
Site Waterbody Type: Straight Coastline			
Current Wave Action: Breaking Waves >1.5 ft			
Waterbody Opening: Not Applicable			
Resources At Risk			
ESI Code: 10A		Resources At Risk Comments: Tern nesting area	
ESI Description 10A: Salt- and brackish-water marshes			
Contact Information			
Contact: LDWF		Special Contact:	
Site Statistics			
Submitted By LDWF-DJ Garland and Cassidy Lejeune		State Submitter: LDWF/Lafourche Parish	
Submit Date: 2013.04.16		State Comments:	

Site Information: A3		Location Information	
Name: Bay Joyeux (north)		Parish:	Lafourche
		Quad Name:	Bay Tambour
Priority: A		Quad Number:	2909048
Site Alias: None		Mile Marker:	
		Managed (Y/N)?: N	
Site Description: Tern Nesting Colony		Latitude:	29° 17' 56.508" N
		Longitude:	90° 01' 14.641" W
Response Considerations			
Site Strategy: Deferred Action		Site Strategy Comments:	
Site Waterbody Type: Straight Coastline			
Current Wave Action: Breaking Waves >1.5 ft			
Waterbody Opening: Not Applicable			
Resources At Risk			
ESI Code: 10A		Resources At Risk Comments: Tern Nesting Colony	
ESI Description 10A: Salt- and brackish-water marshes			
Contact Information			
Contact: N/A		Special Contact:	
Site Statistics			
Submitted By LDWF-DJ Garland and Cassidy Lejeune		State Submitter: LDWF/Lafourche Parish	
Submit Date: 2013.04.16		State Comments:	

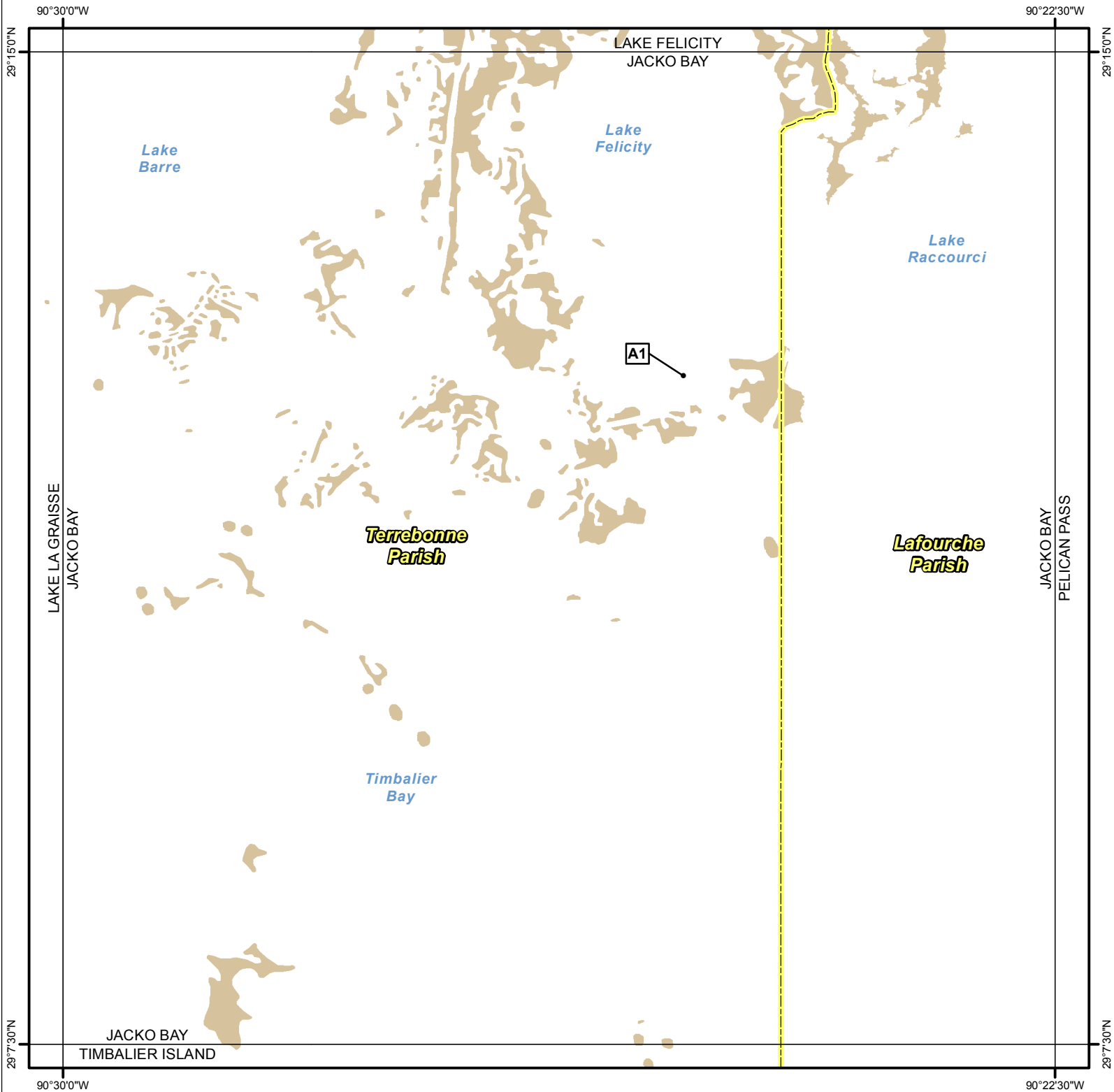
Site Information: A4		Location Information	
Name: Bay Joyeux (west)		Parish:	Lafourche
		Quad Name:	Bay Tambour
Priority: A		Quad Number:	2909048
Site Alias: None		Mile Marker:	
		Managed (Y/N)?: N	
Site Description: Tern Nesting Colony		Latitude:	29° 17' 19.089" N
		Longitude:	90° 01' 39.208" W
Response Considerations			
Site Strategy: Deferred Action		Site Strategy Comments:	
Site Waterbody Type: Straight Coastline			
Current Wave Action: Breaking Waves >1.5 ft			
Waterbody Opening: Not Applicable			
Resources At Risk			
ESI Code: 10A		Resources At Risk Comments: Tern Nesting Colony	
ESI Description 10A: Salt- and brackish-water marshes			
Contact Information			
Contact: N/A		Special Contact:	
Site Statistics			
Submitted By LDWF-DJ Garland and Cassidy Lejeune		State Submitter: LDWF/Lafourche Parish	
Submit Date: 2013.04.16		State Comments:	

Site Information: A5		Location Information	
Name: Bay Joyeux (east)		Parish:	Lafourche
		Quad Name:	Bay Tambour
Priority: A		Quad Number:	2909048
Site Alias: None		Mile Marker:	
		Managed (Y/N)?:	N
Site Description: Tern Nesting Colony		Latitude:	29° 17' 15.978" N
		Longitude:	90° 01' 10.678" W
Response Considerations			
Site Strategy: Deferred Action		Site Strategy Comments:	
Site Waterbody Type: Straight Coastline			
Current Wave Action: Breaking Waves >1.5 ft			
Waterbody Opening: Not Applicable			
Resources At Risk			
ESI Code: 10A		Resources At Risk Comments: Tern Nesting Colony	
ESI Description 10A: Salt- and brackish-water marshes			
Contact Information			
Contact: N/A		Special Contact:	
Site Statistics			
Submitted By LDWF-DJ Garland and Cassidy Lejeune		State Submitter: LDWF/Lafourche Parish	
Submit Date: 2013.04.16		State Comments:	

Site Information: A6		Location Information	
Name: Bayou		Parish:	Lafourche
		Quad Name:	Bay Tambour
Priority:	A	Quad Number:	2909048
Site Alias: N/A		Mile Marker:	
		Managed (Y/N)?: N	
Site Description: Sensitive Habitat		Latitude:	29° 16' 22.984" N
		Longitude:	90° 06' 48.902" W
Response Considerations			
Site Strategy: Deflection Booming		Site Strategy Comments:	
Site Waterbody Type: Narrow Tidal Channel			
Current Wave Action: Current >1 kt			
Waterbody Opening: < 500 ft			
Resources At Risk			
ESI Code: 10A		Resources At Risk Comments:	
ESI Description 10A: Salt- and brackish-water marshes			
Contact Information			
Contact: N/A		Special Contact:	
Site Statistics			
Submitted By Preexisting Parish Assessment		State Submitter:	
Submit Date: 2012.10.01		State Comments:	

Site Information: A7		Location Information	
Name: Southwest Louisiana Canal into Caminada Bay	Parish:	Lafourche	
	Quad Name:	Bay Tambour	
Priority: A	Quad Number:	2909048	
Site Alias: N/A	Mile Marker:		
	Managed (Y/N)?:	N	
	Latitude:	29° 15' 57.427" N	
Site Description: Sensitive Habitat	Longitude:	90° 06' 32.701" W	
Response Considerations			
Site Strategy: Deflection Booming		Site Strategy Comments:	
Site Waterbody Type: Narrow Tidal Channel			
Current Wave Action: Current >1 kt			
Waterbody Opening: < 500 ft			
Resources At Risk			
ESI Code: 10A		Resources At Risk Comments:	
ESI Description 10A: Salt- and brackish-water marshes			
Contact Information			
Contact: N/A		Special Contact:	
Site Statistics			
Submitted By Preexisting Parish Assessment		State Submitter:	
Submit Date: 2012.10.01		State Comments:	

JACKO BAY QUAD

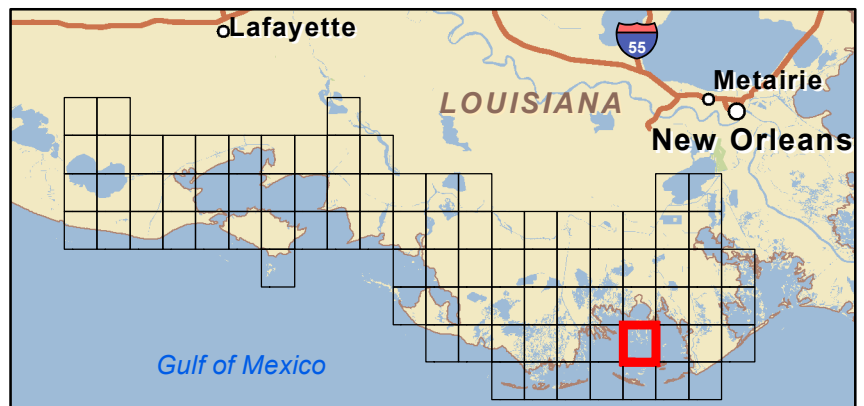


Legend

- GRP Sites
- Quad Boundaries
- Parish Boundaries

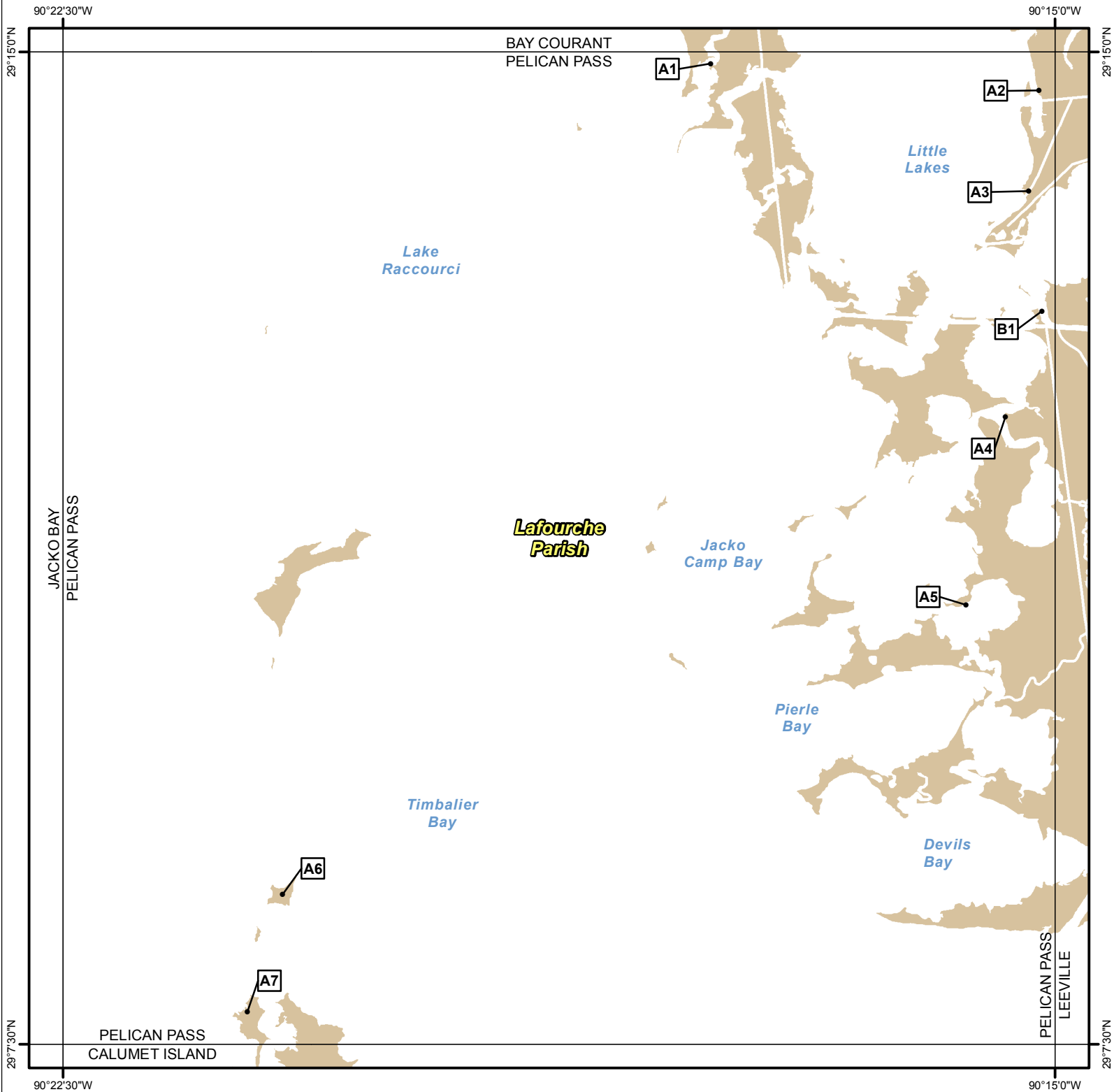
0 0.5 1 2 3 Kilometers

0 0.5 1 2 3 Miles



Site Information: A1		Location Information	
Name: Island in Old Lady Lake		Parish:	Terrebonne
		Quad Name:	Jacko Bay
Priority: A		Quad Number:	2909053
Site Alias: N/A		Mile Marker:	
		Managed (Y/N)?: N	
Site Description: Bird nesting area		Latitude:	29° 12' 33.194" N
		Longitude:	90° 25' 18.561" W
Response Considerations			
Site Strategy: Deferred Action		Site Strategy Comments:	
Site Waterbody Type: Straight Coastline			
Current Wave Action: Breaking Waves >1.5 ft			
Waterbody Opening: Not Applicable			
Resources At Risk			
ESI Code: 10A		Resources At Risk Comments: Pelican, Tern, and Roseate Spoonbill nesting site	
ESI Description 10A: Salt- and brackish-water marshes			
Contact Information			
Contact: N/A		Special Contact:	
Site Statistics			
Submitted By LDWF-DJ Garland and Cassidy Lejeune		State Submitter: LDWF/Lafourche Parish	
Submit Date: 2013.04.16		State Comments:	

PELICAN PASS QUAD

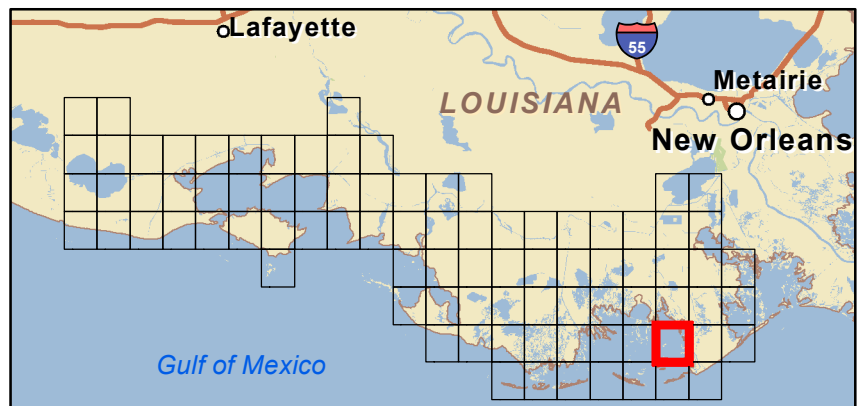


Legend

- GRP Sites
- Quad Boundaries
- Parish Boundaries

0 0.5 1 2 3 Kilometers

0 0.5 1 2 3 Miles



Site Information: A1		Location Information	
Name: Mouth of China Bayou		Parish:	Lafourche
		Quad Name:	Pelican Pass
Priority: A		Quad Number:	2909054
Site Alias: N/A		Mile Marker:	
		Managed (Y/N)?: N	
Site Description: Sensitive Habitat		Latitude:	29° 14' 54.772" N
		Longitude:	90° 17' 36.150" W
Response Considerations			
Site Strategy: Deflection Booming		Site Strategy Comments:	
Site Waterbody Type: Narrow Tidal Channel			
Current Wave Action: Current >1 kt			
Waterbody Opening: < 500 ft			
Resources At Risk			
ESI Code: 10A		Resources At Risk Comments:	
ESI Description 10A: Salt- and brackish-water marshes			
Contact Information			
Contact: N/A		Special Contact:	
Site Statistics			
Submitted By DEQ-Jeff Dauzat and Steve Lorio		State Submitter: DEQ-Jeff Dauzat and Steve Lorio	
Submit Date: 2013.04.16		State Comments: Sensitive Habitat	

Site Information: A2		Location Information	
Name: Southwestern Louisiana Canal (west end)	Parish: Lafourche	Quad Name: Pelican Pass	
	Quad Number: 2909054		
Priority: A	Mile Marker:		
Site Alias: N/A	Managed (Y/N)?: N		
Site Description: Sensitive Habitat	Latitude: 29° 14' 42.546" N		
	Longitude: 90° 15' 07.173" W		
Response Considerations			
Site Strategy: Deflection Booming		Site Strategy Comments:	
Site Waterbody Type: Narrow Tidal Channel			
Current Wave Action: Current >1 kt			
Waterbody Opening: 500-1000 ft			
Resources At Risk			
ESI Code: 10A		Resources At Risk Comments:	
ESI Description 10A: Salt- and brackish-water marshes			
Contact Information			
Contact: N/A		Special Contact:	
Site Statistics			
Submitted By Preexisting Parish Assessment		State Submitter:	
Submit Date: 2012.10.01		State Comments:	

Site Information: A3		Location Information	
Name: Canal		Parish: Lafourche	
		Quad Name: Pelican Pass	
Priority: A		Quad Number: 2909054	
Site Alias: N/A		Mile Marker:	
		Managed (Y/N)?: N	
Site Description: Sensitive Habitat		Latitude: 29° 13' 56.996" N	
		Longitude: 90° 15' 11.984" W	
Response Considerations			
Site Strategy: Deflection Booming		Site Strategy Comments:	
Site Waterbody Type: Narrow Tidal Channel			
Current Wave Action: Current >1 kt			
Waterbody Opening: < 500 ft			
Resources At Risk			
ESI Code: 10A		Resources At Risk Comments: Sensitive Habitat	
ESI Description 10A: Salt- and brackish-water marshes			
Contact Information			
Contact: N/A		Special Contact:	
Site Statistics			
Submitted By DEQ-Jeff Dauzat and Steve Lorio		State Submitter: DEQ-Jeff Dauzat and Steve Lorio	
Submit Date: 2013.04.16		State Comments: Sensitive Habitat	

Site Information: A4		Location Information	
Name: Picket Bay Island / Bayou south of Picket Bay		Parish:	Lafourche
		Quad Name:	Pelican Pass
Priority:	A	Quad Number:	2909054
Site Alias: N/A		Mile Marker:	
		Managed (Y/N)?: N	
Site Description: Bird Nesting Area		Latitude:	29° 12' 14.502" N
		Longitude:	90° 15' 22.510" W
Response Considerations			
Site Strategy: Deflection Booming		Site Strategy Comments:	
Site Waterbody Type: Narrow Tidal Channel			
Current Wave Action: Current >1 kt			
Waterbody Opening: < 500 ft			
Resources At Risk			
ESI Code: 10A		Resources At Risk Comments: Bird Nesting Area	
ESI Description 10A: Salt- and brackish-water marshes			
Contact Information			
Contact: N/A		Special Contact:	
Site Statistics			
Submitted By LDWF-DJ Garland and Cassidy Lejeune		State Submitter: LDWF/Lafourche Parish	
Submit Date: 2013.04.16		State Comments:	

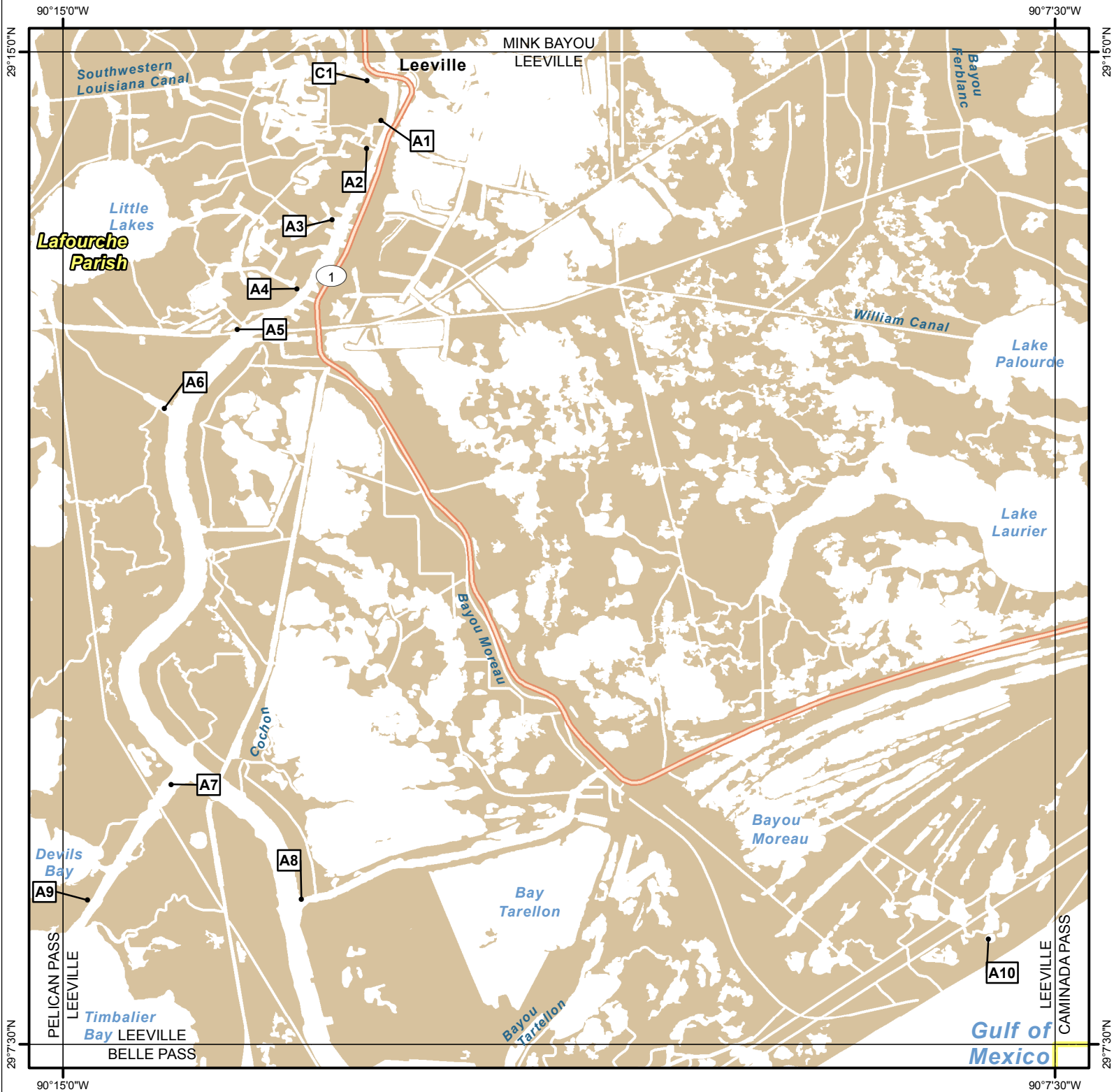
Site Information: A5		Location Information	
Name: Laundry Bay Island in Lake Raccourci		Parish:	Lafourche
		Quad Name:	Pelican Pass
Priority:	A	Quad Number:	2909054
Site Alias: N/A		Mile Marker:	
		Managed (Y/N)?:	N
Site Description: Bird nesting area		Latitude:	29° 10' 49.130" N
		Longitude:	90° 15' 40.359" W
Response Considerations			
Site Strategy: Deflection Booming		Site Strategy Comments:	
Site Waterbody Type: Straight Coastline			
Current Wave Action: Breaking Waves <1.5 ft			
Waterbody Opening: Not Applicable			
Resources At Risk			
ESI Code: 10A		Resources At Risk Comments:	
ESI Description 10A: Salt- and brackish-water marshes			
		Bird Nesting Area	
Contact Information			
Contact: N/A		Special Contact:	
Site Statistics			
Submitted By LDWF-DJ Garland and Cassidy Lejeune		State Submitter: LDWF/Lafourche Parish	
Submit Date: 2013.04.16		State Comments:	

Site Information: A6		Location Information	
Name: Shallow Bayou / Island in Timbalier Bay		Parish:	Lafourche
		Quad Name:	Pelican Pass
Priority: A		Quad Number:	2909054
Site Alias: N/A		Mile Marker:	
		Managed (Y/N)?: N	
Site Description: Bird nesting area		Latitude:	29° 08' 37.952" N
		Longitude:	90° 20' 50.395" W
Response Considerations			
Site Strategy: Deferred Action		Site Strategy Comments:	
Site Waterbody Type: Straight Coastline			
Current Wave Action: Breaking Waves >1.5 ft			
Waterbody Opening: Not Applicable			
Resources At Risk			
ESI Code: 10A		Resources At Risk Comments:	
ESI Description 10A: Salt- and brackish-water marshes			
		Pelican and tern nesting area	
Contact Information			
Contact: LDWF		Special Contact:	
Site Statistics			
Submitted By LDWF-DJ Garland and Cassidy Lejeune		State Submitter: LDWF/Lafourche Parish	
Submit Date: 2013.04.16		State Comments:	

Site Information: A7		Location Information	
Name: Casse-Tete Island		Parish:	Lafourche
		Quad Name:	Pelican Pass
Priority:	A	Quad Number:	2909054
Site Alias: N/A		Mile Marker:	
		Managed (Y/N)?:	N
Site Description: Bird nesting area		Latitude:	29° 07' 44.582" N
		Longitude:	90° 21' 06.490" W
Response Considerations			
Site Strategy: Deferred Action		Site Strategy Comments:	
Site Waterbody Type: Straight Coastline			
Current Wave Action: Breaking Waves >1.5 ft			
Waterbody Opening: Not Applicable			
Resources At Risk			
ESI Code: 10A		Resources At Risk Comments:	
ESI Description 10A: Salt- and brackish-water marshes			
		Bird nesting island	
Contact Information			
Contact: LDWF		Special Contact:	
Site Statistics			
Submitted By LDWF-DJ Garland and Cassidy Lejeune		State Submitter: LDWF/Lafourche Parish	
Submit Date: 2013.04.16		State Comments:	

Site Information: B1		Location Information	
Name: Entrance to Grand Canal from Little Lake	Parish:	Lafourche	
	Quad Name:	Pelican Pass	
Priority: B	Quad Number:	2909054	
Site Alias: None	Mile Marker:		
	Managed (Y/N)?:	N	
	Latitude:	29° 13' 02.585" N	
Site Description: Inlet	Longitude:	90° 15' 05.844" W	
Response Considerations			
Site Strategy: Diversion Booming to Collection Point		Site Strategy Comments:	
Site Waterbody Type: Narrow Tidal Channel			
Current Wave Action: Current >1 kt			
Waterbody Opening: < 500 ft			
Resources At Risk			
ESI Code: 10A		Resources At Risk Comments:	
ESI Description 10A: Salt- and brackish-water marshes			
		Marsh	
Contact Information			
Contact: N/A		Special Contact:	
Site Statistics			
Submitted By Eric Benoit		State Submitter: Lafourche Parish/Sector NOLA/DNR/CPRA	
Submit Date: 2012.10.01		State Comments: State concurs with points	

LEEVIIE QUAD

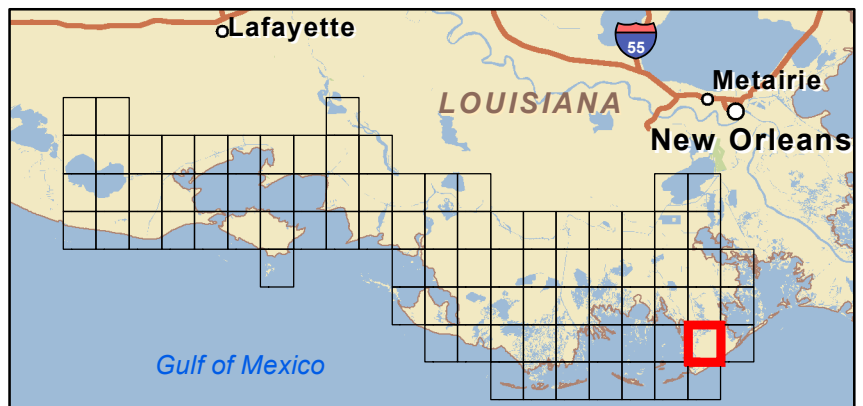


Legend

- GRP Sites
- Quad Boundaries
- Parish Boundaries

0 0.5 1 2 3 Kilometers

0 0.5 1 2 3 Miles



Site Information: A1		Location Information	
Name: Bayou off Bayou Lafourche (north)	Parish:	Lafourche	
	Quad Name:	Leeville	
Priority: A	Quad Number:	2909055	
Site Alias: N/A	Mile Marker:		
	Managed (Y/N)?:	N	
	Latitude:	29° 14' 28.915" N	
Site Description: Sensitive Habitat	Longitude:	90° 12' 35.766" W	
Response Considerations			
Site Strategy: Deflection Booming		Site Strategy Comments:	
Site Waterbody Type: Narrow Tidal Channel			
Current Wave Action: Current >1 kt			
Waterbody Opening: < 500 ft			
Resources At Risk			
ESI Code: 10A		Resources At Risk Comments:	
ESI Description 10A: Salt- and brackish-water marshes			
		Sensitive Habitat	
Contact Information			
Contact: N/A		Special Contact:	
Site Statistics			
Submitted By DEQ-Jeff Dauzat and Steve Lorio		State Submitter: DEQ-Jeff Dauzat and Steve Lorio	
Submit Date: 2013.04.16		State Comments: Sensitive Habitat	

Site Information: A2		Location Information	
Name: Bayou off Bayou Lafourche (central north)	Parish:	Lafourche	
	Quad Name:	Leeville	
Priority: A	Quad Number:	2909055	
Site Alias: N/A	Mile Marker:		
	Managed (Y/N)?:	N	
	Latitude:	29° 14' 16.309" N	
Site Description: Sensitive Habitat	Longitude:	90° 12' 42.356" W	
Response Considerations			
Site Strategy: Deflection Booming		Site Strategy Comments:	
Site Waterbody Type: Narrow Tidal Channel			
Current Wave Action: Current >1 kt			
Waterbody Opening: < 500 ft			
Resources At Risk			
ESI Code: 10A		Resources At Risk Comments:	
ESI Description 10A: Salt- and brackish-water marshes			
		Sensitive Habitat	
Contact Information			
Contact: N/A		Special Contact:	
Site Statistics			
Submitted By DEQ-Jeff Dauzat and Steve Lorio		State Submitter: DEQ-Jeff Dauzat and Steve Lorio	
Submit Date: 2013.04.16		State Comments: Sensitive Habitat	

Site Information: A3		Location Information	
Name: Bayou Pierre Et Lee		Parish:	Lafourche
		Quad Name:	Leeville
Priority: A		Quad Number: 2909055	
Site Alias: N/A		Mile Marker:	
		Managed (Y/N)?: N	
Site Description: Sensitive Habitat		Latitude:	29° 13' 44.008" N
		Longitude:	90° 12' 57.912" W
Response Considerations			
Site Strategy: Deflection Booming		Site Strategy Comments:	
Site Waterbody Type: Narrow Tidal Channel			
Current Wave Action: Current >1 kt			
Waterbody Opening: < 500 ft			
Resources At Risk			
ESI Code: 10A		Resources At Risk Comments: Sensitive Habitat	
ESI Description 10A: Salt- and brackish-water marshes			
Contact Information			
Contact: N/A		Special Contact:	
Site Statistics			
Submitted By DEQ-Jeff Dauzat and Steve Lorio		State Submitter: DEQ-Jeff Dauzat and Steve Lorio	
Submit Date: 2013.04.16		State Comments: Sensitive Habitat	

Site Information: A4		Location Information	
Name: Bayou off Bayou Lafourche (central south)	Parish:	Lafourche	
	Quad Name:	Leeville	
Priority: A	Quad Number:	2909055	
Site Alias: N/A	Mile Marker:		
	Managed (Y/N)?:	N	
	Latitude:	29° 13' 12.668" N	
Site Description: Sensitive Habitat	Longitude:	90° 13' 13.932" W	
Response Considerations			
Site Strategy: Deflection Booming		Site Strategy Comments:	
Site Waterbody Type: Narrow Tidal Channel			
Current Wave Action: Current >1 kt			
Waterbody Opening: < 500 ft			
Resources At Risk			
ESI Code: 10A		Resources At Risk Comments:	
ESI Description 10A: Salt- and brackish-water marshes			
		Sensitive Habitat	
Contact Information			
Contact: N/A		Special Contact:	
Site Statistics			
Submitted By DEQ-Jeff Dauzat and Steve Lorio		State Submitter: DEQ-Jeff Dauzat and Steve Lorio	
Submit Date: 2013.04.16		State Comments: Sensitive Habitat	

Site Information: A5		Location Information	
Name: Bayou off Bayou Lafourche (south)		Parish:	Lafourche
		Quad Name:	Leeville
Priority: A		Quad Number:	2909055
Site Alias: N/A		Mile Marker:	
		Managed (Y/N)?: N	
Site Description: Sensitive Habitat		Latitude:	29° 12' 54.269" N
		Longitude:	90° 13' 40.950" W
Response Considerations			
Site Strategy: Deflection Booming		Site Strategy Comments:	
Site Waterbody Type: Narrow Tidal Channel			
Current Wave Action: Current >1 kt			
Waterbody Opening: < 500 ft			
Resources At Risk			
ESI Code: 10A		Resources At Risk Comments: Sensitive Habitat	
ESI Description 10A: Salt- and brackish-water marshes			
Contact Information			
Contact: N/A		Special Contact:	
Site Statistics			
Submitted By DEQ-Jeff Dauzat and Steve Lorio		State Submitter: DEQ-Jeff Dauzat and Steve Lorio	
Submit Date: 2013.04.16		State Comments: Sensitive Habitat	

Site Information: A6		Location Information	
Name: Grebe Canal		Parish:	Lafourche
		Quad Name:	Leeville
Priority: A		Quad Number: 2909055	
Site Alias: N/A		Mile Marker:	
		Managed (Y/N)?: N	
Site Description: Sensitive Habitat		Latitude:	29° 12' 18.433" N
		Longitude:	90° 14' 13.922" W
Response Considerations			
Site Strategy: Deflection Booming		Site Strategy Comments:	
Site Waterbody Type: Narrow Tidal Channel			
Current Wave Action: Current >1 kt			
Waterbody Opening: 500-1000 ft			
Resources At Risk			
ESI Code: 10A		Resources At Risk Comments: Sensitive Habitat	
ESI Description 10A: Salt- and brackish-water marshes			
Contact Information			
Contact: N/A		Special Contact:	
Site Statistics			
Submitted By DEQ-Jeff Dauzat and Steve Lorio		State Submitter: DEQ-Jeff Dauzat and Steve Lorio	
Submit Date: 2013.04.16		State Comments: Sensitive Habitat	

Site Information: A7		Location Information	
Name: Havoline Canal at Bayou Lafourche		Parish:	Lafourche
		Quad Name:	Leeville
Priority: A		Quad Number:	2909055
Site Alias: N/A		Mile Marker:	
		Managed (Y/N)?: N	
Site Description: Sensitive Habitat		Latitude:	29° 09' 27.769" N
		Longitude:	90° 14' 11.010" W
Response Considerations			
Site Strategy: Deflection Booming		Site Strategy Comments:	
Site Waterbody Type: Narrow Tidal Channel			
Current Wave Action: Current >1 kt			
Waterbody Opening: 500-1000 ft			
Resources At Risk			
ESI Code: 10A		Resources At Risk Comments: Sensitive Habitat	
ESI Description 10A: Salt- and brackish-water marshes			
Contact Information			
Contact: N/A		Special Contact:	
Site Statistics			
Submitted By DEQ-Jeff Dauzat and Steve Lorio		State Submitter: DEQ-Jeff Dauzat and Steve Lorio	
Submit Date: 2013.04.16		State Comments: Sensitive Habitat	

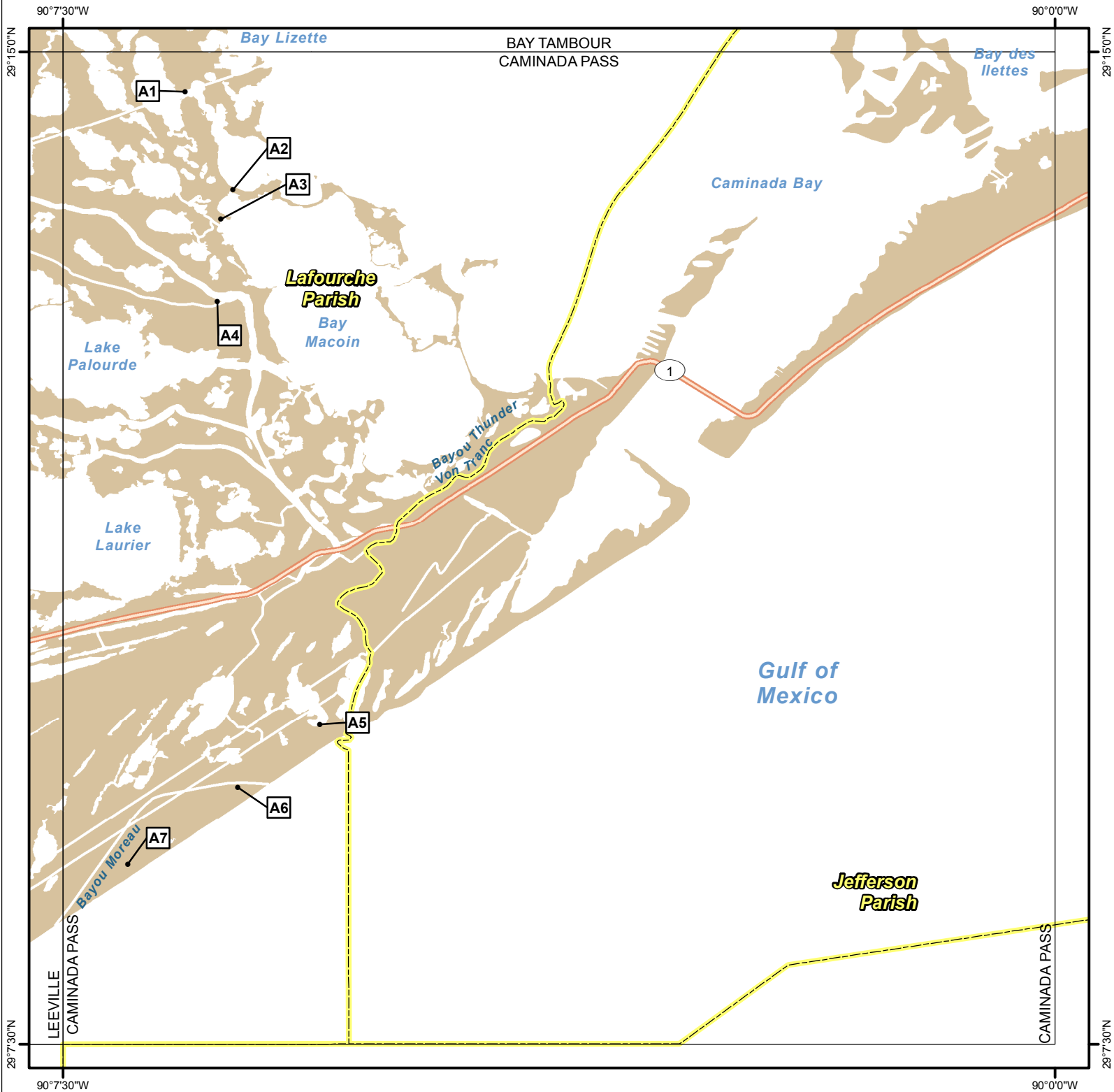
Site Information: A8		Location Information	
Name: Flotation Canal/Bayou Lafourche Intersection	Parish:	Lafourche	
	Quad Name:	Leeville	
Priority: A	Quad Number:	2909055	
Site Alias: None	Mile Marker:		
	Managed (Y/N)?:	N	
	Latitude:	29° 08' 35.714" N	
Site Description: Inlet	Longitude:	90° 13' 11.843" W	
Response Considerations			
Site Strategy: Diversion Booming to Collection Point		Site Strategy Comments:	
Site Waterbody Type: Narrow Tidal Channel			
Current Wave Action: Current >1 kt			
Waterbody Opening: 500-1000 ft			
Resources At Risk			
ESI Code: 10A		Resources At Risk Comments:	
ESI Description 10A: Salt- and brackish-water marshes			
		Marsh/Industry	
Contact Information			
Contact: N/A		Special Contact:	
Site Statistics			
Submitted By Eric Benoit		State Submitter: Lafourche Parish/DNR/CPRA	
Submit Date: 2012.10.01		State Comments: State concurs with Parish	

Site Information: A9		Location Information	
Name: Havoline Canal		Parish:	Lafourche
		Quad Name:	Leeville
Priority:	A	Quad Number:	2909055
Site Alias: N/A		Mile Marker:	
		Managed (Y/N)?: N	
Site Description: Sensitive Habitat		Latitude:	29° 08' 35.365" N
		Longitude:	90° 14' 48.847" W
Response Considerations			
Site Strategy: Deflection Booming		Site Strategy Comments:	
Site Waterbody Type: Narrow Tidal Channel			
Current Wave Action: Current >1 kt			
Waterbody Opening: < 500 ft			
Resources At Risk			
ESI Code: 10A		Resources At Risk Comments:	
ESI Description 10A: Salt- and brackish-water marshes			
Contact Information			
Contact: N/A		Special Contact:	
Site Statistics			
Submitted By Preexisting Parish Assessment		State Submitter:	
Submit Date: 2012.10.01		State Comments:	

Site Information: A10		Location Information	
Name: Fourchon Beach / Wisner Tract Shoreline	Parish:	Lafourche	
	Quad Name:	Leeville	
Priority: A	Quad Number:	2909055	
Site Alias: N/A	Mile Marker:		
	Managed (Y/N)?:	N	
	Latitude:	29° 08' 17.648" N	
Site Description: Sandy beach areas south of site serve as nesting habitat for terns and other ground nesting species	Longitude:	90° 08' 00.247" W	
Response Considerations			
Site Strategy: Deferred Action		Site Strategy Comments:	
Site Waterbody Type: Straight Coastline			
Current Wave Action: Breaking Waves >1.5 ft			
Waterbody Opening: Not Applicable			
Resources At Risk			
ESI Code: 5		Resources At Risk Comments: Sandy beach areas south of site serve as nesting habitat for terns and other ground nesting species	
ESI Description 5: Mixed sand and gravel beaches			
Contact Information			
Contact: N/A		Special Contact:	
Site Statistics			
Submitted By LDWF-DJ Garland and Cassidy Lejeune		State Submitter: LDWF/Lafourche Parish	
Submit Date: 2013.04.16		State Comments:	

Site Information: C1		Location Information	
Name: Southwest Canal		Parish:	Lafourche
		Quad Name:	Leeville
Priority:	C	Quad Number:	2909055
Site Alias: N/A		Mile Marker:	
		Managed (Y/N)?: N	
Site Description: West of Bayou Lafourche		Latitude:	29° 14' 47.136" N
		Longitude:	90° 12' 42.046" W
Response Considerations			
Site Strategy: Deflection Booming		Site Strategy Comments:	
Site Waterbody Type: Narrow Tidal Channel			
Current Wave Action: Current >1 kt			
Waterbody Opening: < 500 ft			
Resources At Risk			
ESI Code: 10A		Resources At Risk Comments: Major Waterway	
ESI Description 10A: Salt- and brackish-water marshes			
Contact Information			
Contact: N/A		Special Contact:	
Site Statistics			
Submitted By DNR/CPRA		State Submitter: DNR/CPRA	
Submit Date: 2013.04.16		State Comments:	

CAMINADA PASS QUAD

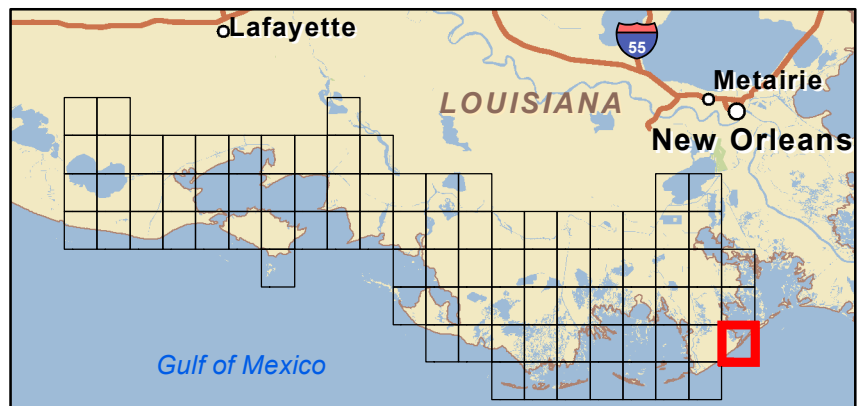


Legend

- GRP Sites
- Quad Boundaries
- Parish Boundaries

0 0.5 1 2 3 Kilometers

0 0.5 1 2 3 Miles



Site Information: A1		Location Information	
Name: Pipeline Canal		Parish:	Lafourche
		Quad Name:	Caminada Pass
Priority:	A	Quad Number:	2909056
Site Alias: N/A		Mile Marker:	
		Managed (Y/N)?: N	
Site Description: No Longer WMA		Latitude:	29° 14' 41.939" N
		Longitude:	90° 06' 34.592" W
Response Considerations			
Site Strategy: Deflection Booming		Site Strategy Comments:	
Site Waterbody Type: Narrow Tidal Channel			
Current Wave Action: Current >1 kt			
Waterbody Opening: < 500 ft			
Resources At Risk			
ESI Code: 10A		Resources At Risk Comments: No Longer WMA	
ESI Description 10A: Salt- and brackish-water marshes			
Contact Information			
Contact: N/A		Special Contact:	
Site Statistics			
Submitted By LDWF-DJ Garland and Cassidy Lejeune		State Submitter: LDWF/Lafourche Parish	
Submit Date: 2013.04.16		State Comments:	

Site Information: A2		Location Information	
Name: Bayou (north) into Caminada Bay		Parish:	Lafourche
		Quad Name:	Caminada Pass
Priority: A		Quad Number:	2909056
Site Alias: N/A		Mile Marker:	
		Managed (Y/N)?: N	
Site Description: Sensitive habitat		Latitude:	29° 13' 57.503" N
		Longitude:	90° 06' 13.017" W
Response Considerations			
Site Strategy: Deflection Booming		Site Strategy Comments:	
Site Waterbody Type: Narrow Tidal Channel			
Current Wave Action: Current >1 kt			
Waterbody Opening: < 500 ft			
Resources At Risk			
ESI Code: 10A		Resources At Risk Comments: No Longer WMA	
ESI Description 10A: Salt- and brackish-water marshes			
Contact Information			
Contact: N/A		Special Contact:	
Site Statistics			
Submitted By LDWF-DJ Garland and Cassidy Lejeune		State Submitter: LDWF/Lafourche Parish/LDEQ	
Submit Date: 2013.04.16		State Comments:	

Site Information: A3		Location Information	
Name: Bayou (south) into Caminada Bay		Parish:	Lafourche
		Quad Name:	Caminada Pass
Priority:	A	Quad Number:	2909056
Site Alias: N/A		Mile Marker:	
		Managed (Y/N)?: N	
Site Description: Sensitive habitat		Latitude:	29° 13' 44.218" N
		Longitude:	90° 06' 18.454" W
Response Considerations			
Site Strategy: Deflection Booming		Site Strategy Comments:	
Site Waterbody Type: Narrow Tidal Channel			
Current Wave Action: Current >1 kt			
Waterbody Opening: < 500 ft			
Resources At Risk			
ESI Code: 10A		Resources At Risk Comments: No Longer WMA	
ESI Description 10A: Salt- and brackish-water marshes			
Contact Information			
Contact: N/A		Special Contact:	
Site Statistics			
Submitted By LDWF-DJ Garland and Cassidy Lejeune		State Submitter: LDWF/Lafourche Parish	
Submit Date: 2013.04.16		State Comments:	

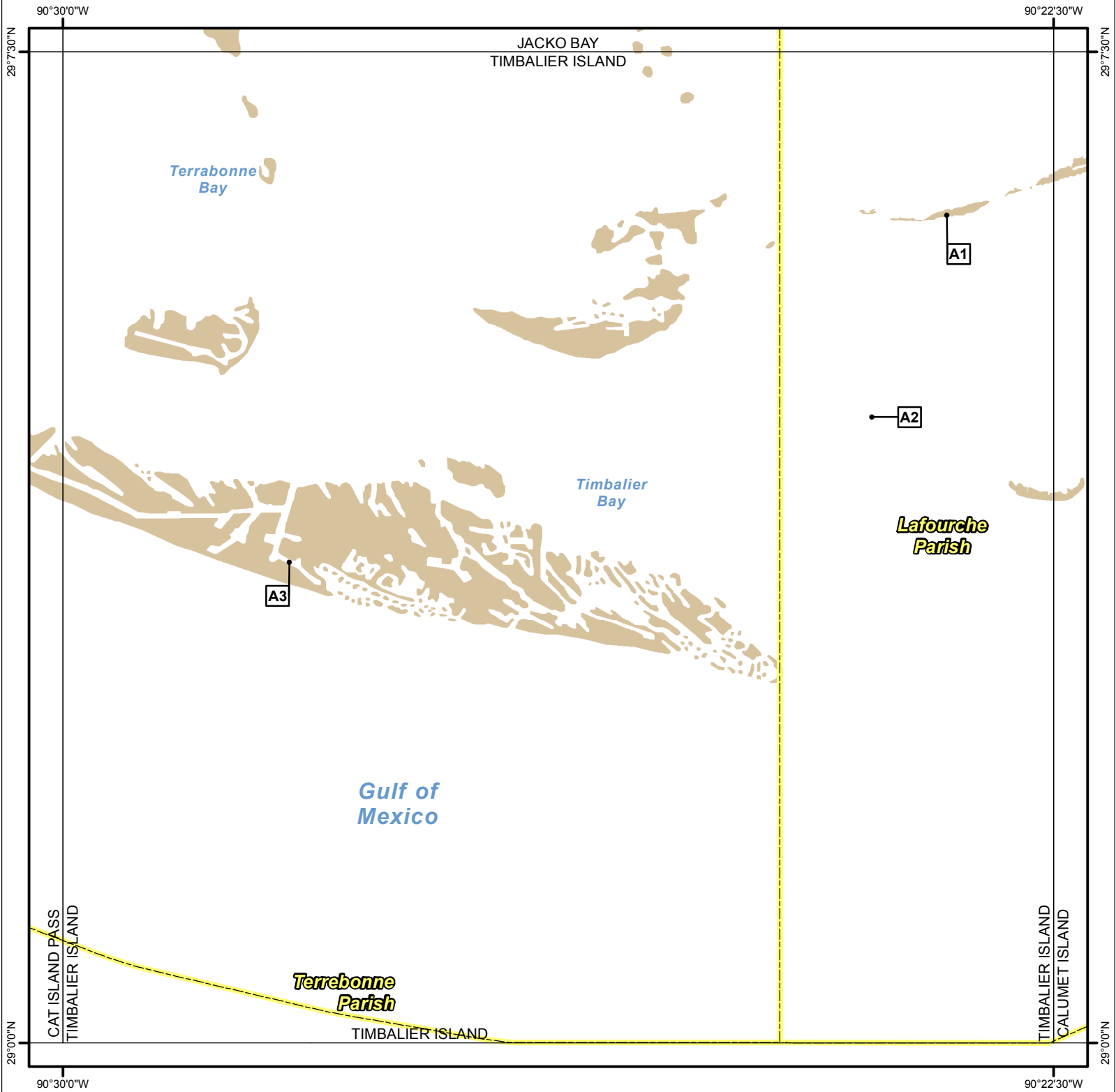
Site Information: A4		Location Information	
Name: Bayou Fer Blanc		Parish:	Lafourche
		Quad Name:	Caminada Pass
Priority:	A	Quad Number:	2909056
Site Alias: N/A		Mile Marker:	
		Managed (Y/N)?: N	
Site Description: No Longer WMA		Latitude:	29° 13' 06.769" N
		Longitude:	90° 06' 20.115" W
Response Considerations			
Site Strategy: Deflection Booming		Site Strategy Comments:	
Site Waterbody Type: Narrow Tidal Channel			
Current Wave Action: Current >1 kt			
Waterbody Opening: < 500 ft			
Resources At Risk			
ESI Code: 10A		Resources At Risk Comments: No Longer WMA	
ESI Description 10A: Salt- and brackish-water marshes			
Contact Information			
Contact: N/A		Special Contact:	
Site Statistics			
Submitted By LDWF-DJ Garland and Cassidy Lejeune		State Submitter: LDWF/Lafourche Parish	
Submit Date: 2013.04.16		State Comments:	

Site Information: A5		Location Information	
Name: West Elmers Island (east)/ Pass on Elmers Island	Parish:	Lafourche	
	Quad Name:	Caminada Pass	
Priority: A	Quad Number:	2909056	
Site Alias: N/A	Mile Marker:		
	Managed (Y/N)?:	Y - Wildlife Refuge	
	Latitude:	29° 09' 55.020" N	
Site Description: State Refuge part of Elmer's Island Refuge	Longitude:	90° 05' 33.484" W	
Response Considerations			
Site Strategy: Deflection Booming		Site Strategy Comments:	
Site Waterbody Type: Narrow Tidal Channel			
Current Wave Action: Current >1 kt			
Waterbody Opening: < 500 ft			
Resources At Risk			
ESI Code: 10A		Resources At Risk Comments:	
ESI Description 10A: Salt- and brackish-water marshes			
		Piping plover habitat and nesting habitat for terns and other ground nesting species	
Contact Information			
Contact: LDWF		Special Contact:	
Site Statistics			
Submitted By LDWF-DJ Garland and Cassidy Lejeune		State Submitter: LDWF/Lafourche Parish	
Submit Date: 2013.04.16		State Comments:	

Site Information: A6		Location Information	
Name: West Elmers Island (central) / Wisner Tract 2	Parish:	Lafourche	
	Quad Name:	Caminada Pass	
Priority: A	Quad Number:	2909056	
Site Alias: N/A	Mile Marker:		
	Managed (Y/N)?:	N	
	Latitude:	29° 09' 26.449" N	
Site Description: Beach Bird Nesting Area	Longitude:	90° 06' 10.638" W	
Response Considerations			
Site Strategy: Deferred Action		Site Strategy Comments:	
Site Waterbody Type: Straight Coastline			
Current Wave Action: Breaking Waves >1.5 ft			
Waterbody Opening: Not Applicable			
Resources At Risk			
ESI Code: 3A		Resources At Risk Comments:	
ESI Description 3A: Fine- to medium-grained sand beaches			
		Beach Bird Nesting Area	
Contact Information			
Contact: N/A		Special Contact:	
Site Statistics			
Submitted By LDWF-DJ Garland and Cassidy Lejeune		State Submitter: LDWF/Lafourche Parish	
Submit Date: 2013.04.16		State Comments:	

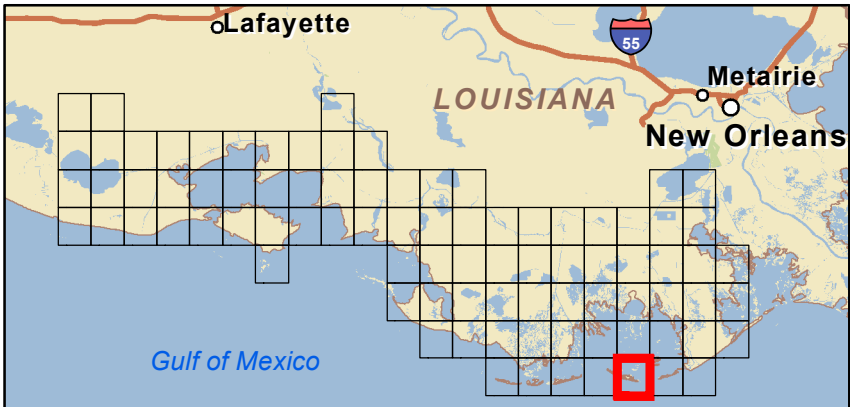
Site Information: A7		Location Information	
Name: West Elmers Island (west) / Wisner Tract	Parish:	Lafourche	
	Quad Name:	Caminada Pass	
Priority: A	Quad Number:	2909056	
Site Alias: N/A	Mile Marker:		
	Managed (Y/N)?:	N	
	Latitude:	29° 08' 51.748" N	
Site Description: Beach Bird Nesting Area	Longitude:	90° 07' 00.572" W	
Response Considerations			
Site Strategy: Deferred Action		Site Strategy Comments:	
Site Waterbody Type: Straight Coastline			
Current Wave Action: Breaking Waves >1.5 ft			
Waterbody Opening: Not Applicable			
Resources At Risk			
ESI Code: 3A		Resources At Risk Comments:	
ESI Description 3A: Fine- to medium-grained sand beaches			
		Beach Bird Nesting Area	
Contact Information			
Contact: N/A		Special Contact:	
Site Statistics			
Submitted By LDWF-DJ Garland and Cassidy Lejeune		State Submitter: LDWF/Lafourche Parish	
Submit Date: 2013.04.16		State Comments:	

TIMBALIER ISLAND QUAD



Legend

- GRP Sites
- Quad Boundaries
- Parish Boundaries

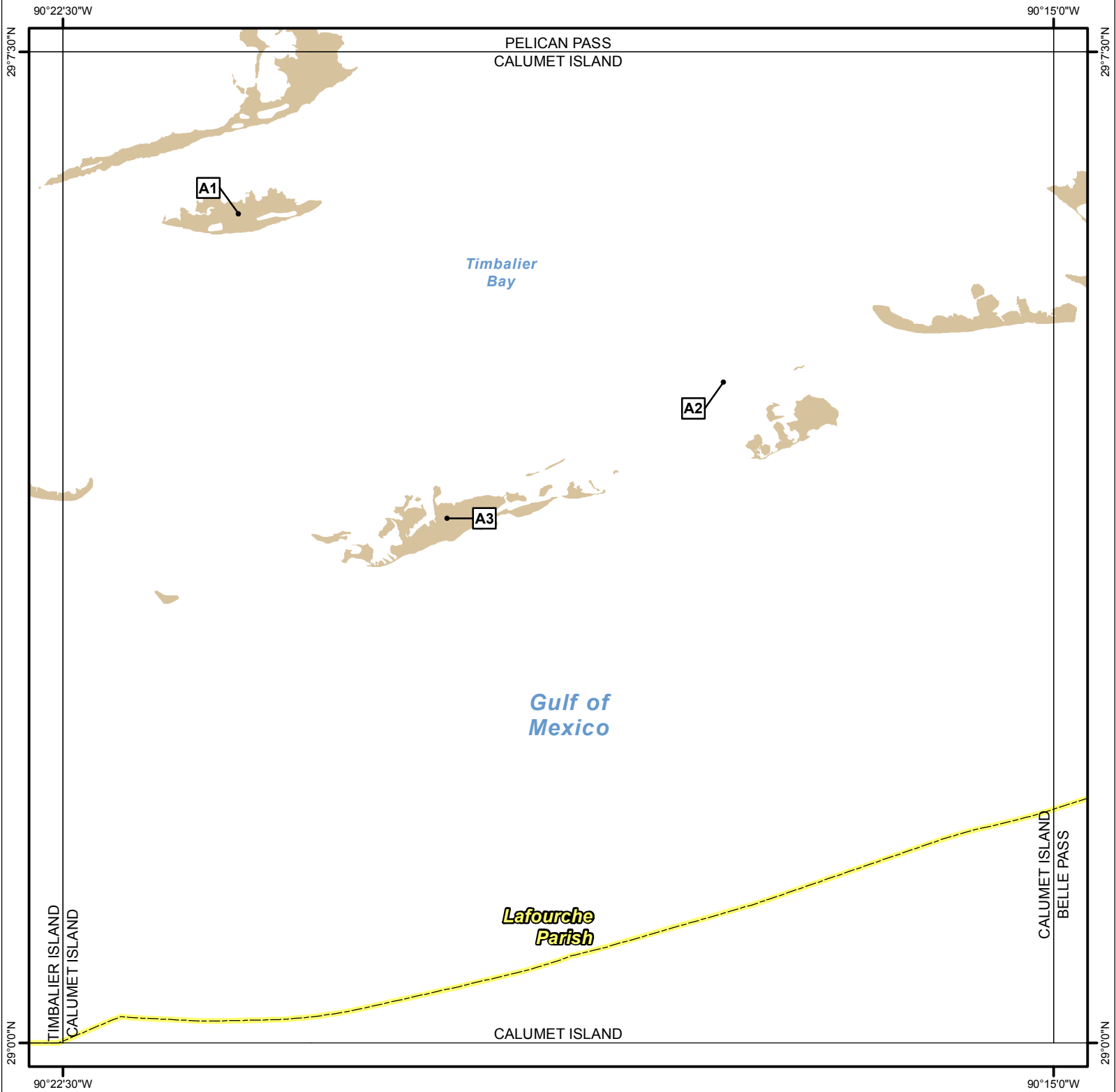


Site Information: A1		Location Information	
Name: West Casse-Tete Island		Parish:	Lafourche
		Quad Name:	Timbalier Island
Priority: A		Quad Number:	2909061
Site Alias: N/A		Mile Marker:	
		Managed (Y/N)?: N	
Site Description: Bird nesting area		Latitude:	29° 06' 16.008" N
		Longitude:	90° 23' 18.347" W
Response Considerations			
Site Strategy: Deferred Action		Site Strategy Comments:	
Site Waterbody Type: Straight Coastline			
Current Wave Action: Breaking Waves >1.5 ft			
Waterbody Opening: Not Applicable			
Resources At Risk			
ESI Code: 10A/10D/2A		Resources At Risk Comments:	
ESI Description 10A: Salt- and brackish-water marshes / 10D: Scrub-shrub wetlands / 2A: Exposed Wave-cut Platform in clay			
Bird Nesting Area			
Contact Information			
Contact: N/A		Special Contact:	
Site Statistics			
Submitted By LDWF-DJ Garland and Cassidy Lejeune		State Submitter: LDWF/Lafourche Parish	
Submit Date: 2013.04.16		State Comments:	

Site Information: A2		Location Information	
Name: East Timbalier Island (west)		Parish:	Lafourche
		Quad Name:	Timbalier Island
Priority:	A	Quad Number:	2909061
Site Alias: None		Mile Marker:	
		Managed (Y/N)?: N	
Site Description: Beach Bird Nesting Area		Latitude:	29° 04' 44.263" N
		Longitude:	90° 23' 52.473" W
Response Considerations			
Site Strategy: Deferred Action		Site Strategy Comments:	
Site Waterbody Type: Straight Coastline			
Current Wave Action: Breaking Waves >1.5 ft			
Waterbody Opening: Not Applicable			
Resources At Risk			
ESI Code:		Resources At Risk Comments:	
ESI Description			
Beach Bird Nesting Area			
Contact Information			
Contact: N/A		Special Contact:	
Site Statistics			
Submitted By LDWF-DJ Garland and Cassidy Lejeune		State Submitter: LDWF/Lafourche Parish	
Submit Date: 2013.04.16		State Comments:	

Site Information: A3		Location Information	
Name: Timbalier Island (east)	Parish:	Terrebonne	
	Quad Name:	Timbalier Island	
Priority: A	Quad Number:	2909061	
Site Alias: None	Mile Marker:		
	Managed (Y/N)?:	N	
	Latitude:	29° 03' 38.206" N	
Site Description: Pelican and shorebird nesting area, & critical piping plover habitat	Longitude:	90° 28' 17.262" W	
Response Considerations			
Site Strategy: Deferred Action		Site Strategy Comments:	
Site Waterbody Type: Straight Coastline			
Current Wave Action: Breaking Waves >1.5 ft			
Waterbody Opening: Not Applicable			
Resources At Risk			
ESI Code: 3A		Resources At Risk Comments: Pelican and shorebird nesting area, & critical piping plover habitat	
ESI Description 3A: Fine- to medium-grained sand beaches			
Contact Information			
Contact: N/A		Special Contact:	
Site Statistics			
Submitted By EOC		State Submitter: DEQ/ Terrebonne Parish/DNR/CPRA	
Submit Date: 2012.10.01		State Comments: State concurs with Parish	

CALUMET ISLAND QUAD



Legend

- GRP Sites
- Quad Boundaries
- Parish Boundaries

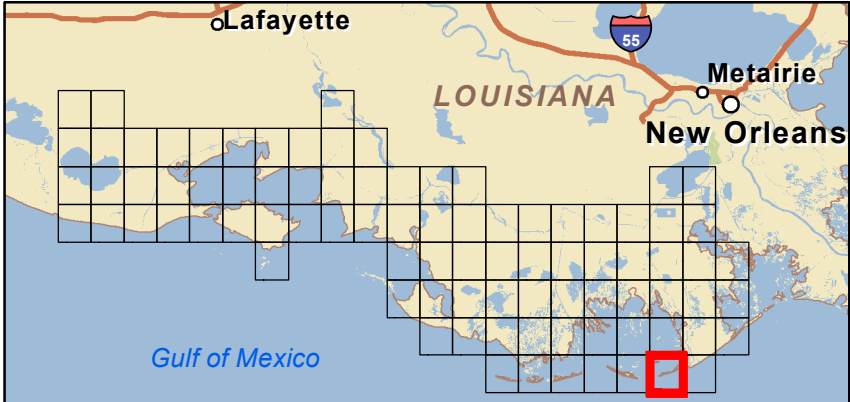
Kilometers

0 0.5 1 2 3

Miles

0 0.5 1 2 3

N

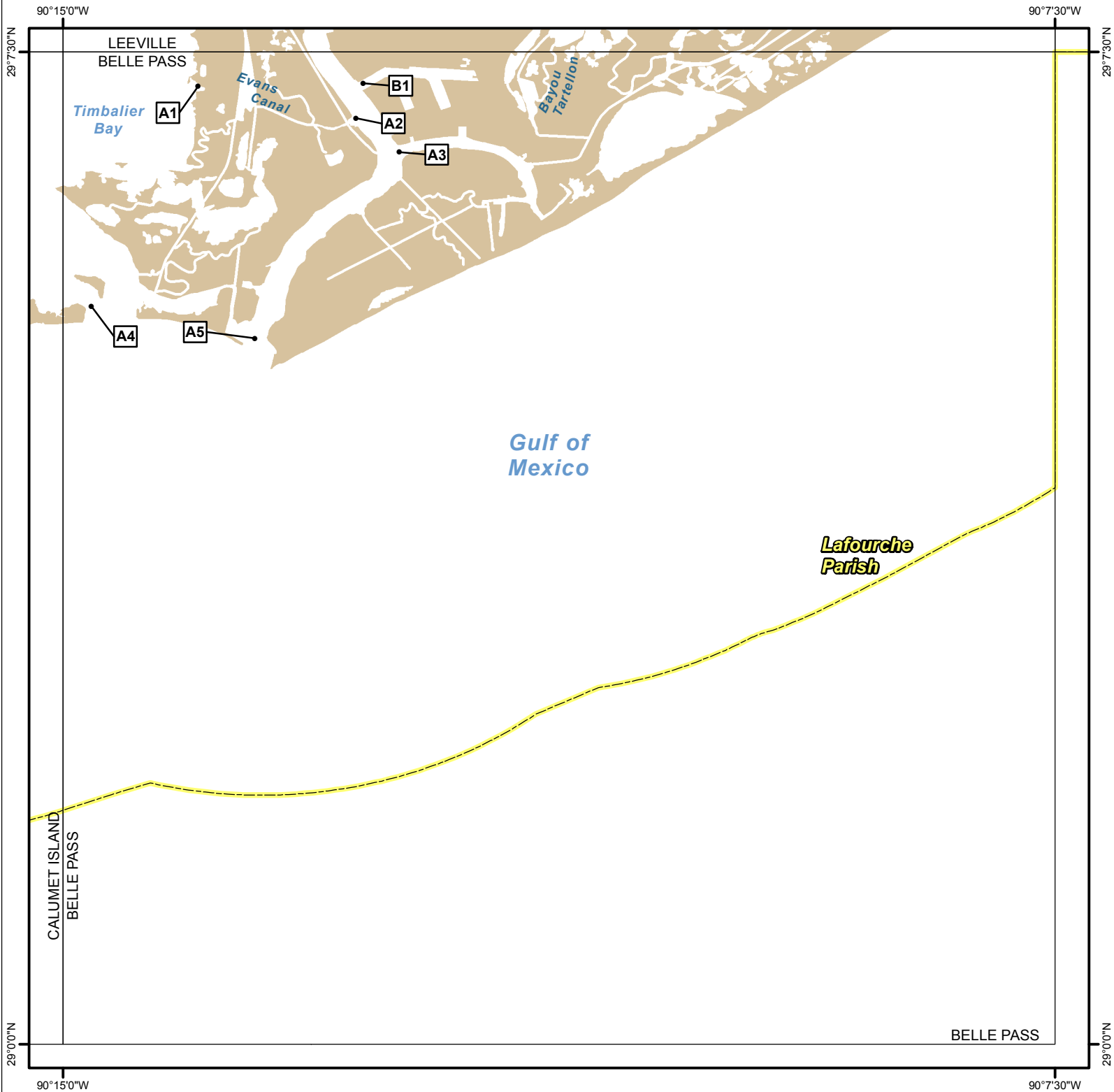


Site Information: A1		Location Information	
Name: Caulmet Island		Parish:	Lafourche
		Quad Name:	Calumet Island
Priority:	A	Quad Number:	2909062
Site Alias: N/A		Mile Marker:	
		Managed (Y/N)?: N	
Site Description: Bird nesting area		Latitude:	29° 06' 16.548" N
		Longitude:	90° 21' 10.321" W
Response Considerations			
Site Strategy: Deferred Action		Site Strategy Comments:	
Site Waterbody Type: Straight Coastline			
Current Wave Action: Breaking Waves >1.5 ft			
Waterbody Opening: Not Applicable			
Resources At Risk			
ESI Code: 10A		Resources At Risk Comments:	
ESI Description 10A: Salt- and brackish-water marshes			
		Bird nesting habitat	
Contact Information			
Contact: LDWF		Special Contact:	
Site Statistics			
Submitted By LDWF-DJ Garland and Cassidy Lejeune		State Submitter: LDWF/Lafourche Parish	
Submit Date: 2013.04.16		State Comments:	

Site Information: A2		Location Information	
Name: East Timbalier Island (far east)	Parish:	Lafourche	
	Quad Name:	Calumet Island	
Priority: A	Quad Number:	2909062	
Site Alias: N/A	Mile Marker:		
	Managed (Y/N)?:	N	
	Latitude:	29° 05' 00.050" N	
Site Description: Bird nesting area	Longitude:	90° 17' 29.956" W	
Response Considerations			
Site Strategy: Deferred Action		Site Strategy Comments:	
Site Waterbody Type: Straight Coastline			
Current Wave Action: Breaking Waves >1.5 ft			
Waterbody Opening: Not Applicable			
Resources At Risk			
ESI Code:		Resources At Risk Comments:	
ESI Description			
		Bird nesting habitat - terns, gulls, skimmers, and wading birds; piping plover habitat	
Contact Information			
Contact: LDWF		Special Contact:	
Site Statistics			
Submitted By LDWF-DJ Garland and Cassidy Lejeune		State Submitter: LDWF/Lafourche Parish	
Submit Date: 2013.04.16		State Comments:	

Site Information: A3		Location Information	
Name: East Timbalier Island		Parish:	Lafourche
		Quad Name:	Calumet Island
Priority: A		Quad Number:	2909062
Site Alias: N/A		Mile Marker:	
		Managed (Y/N)?: N	
Site Description: Bird nesting area		Latitude:	29° 03' 58.237" N
		Longitude:	90° 19' 35.603" W
Response Considerations			
Site Strategy: Deferred Action		Site Strategy Comments:	
Site Waterbody Type: Straight Coastline			
Current Wave Action: Breaking Waves >1.5 ft			
Waterbody Opening: Not Applicable			
Resources At Risk			
ESI Code: 10D/7		Resources At Risk Comments:	
ESI Description 10D: Scrub-shrub wetlands / 7: Exposed tidal flats			
Bird nesting habitat - terns, gulls, skimmers, and wading birds; piping plover habitat			
Contact Information			
Contact: LDWF		Special Contact:	
Site Statistics			
Submitted By LDWF-DJ Garland and Cassidy Lejeune		State Submitter: LDWF/Lafourche Parish	
Submit Date: 2013.04.16		State Comments:	

BELLE PASS QUAD



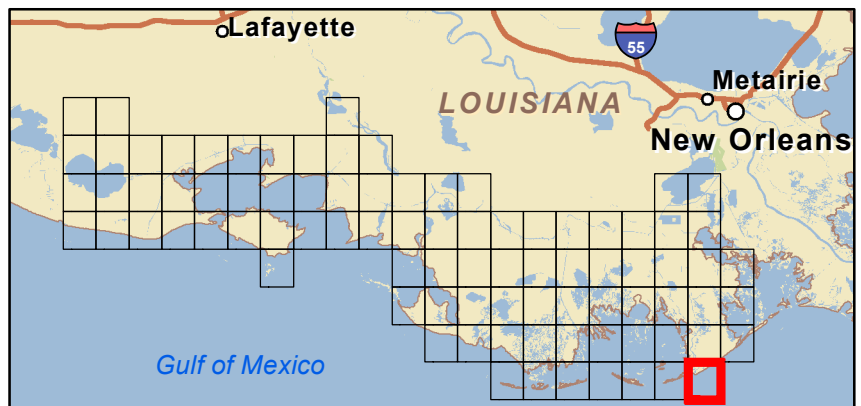
Legend

- GRP Sites
- Quad Boundaries
- Parish Boundaries



0 0.5 1 2 3 Kilometers

0 0.5 1 2 3 Miles



Site Information: A1		Location Information	
Name: Evans Canal (west)	Parish:	Lafourche	
	Quad Name:	Belle Pass	
Priority: A	Quad Number:	2909063	
Site Alias: N/A	Mile Marker:		
	Managed (Y/N)?:	N	
	Latitude:	29° 07' 14.350" N	
Site Description: Sensitive Habitat	Longitude:	90° 13' 58.694" W	
Response Considerations			
Site Strategy: Deflection Booming		Site Strategy Comments:	
Site Waterbody Type: Narrow Tidal Channel			
Current Wave Action: Current >1 kt			
Waterbody Opening: < 500 ft			
Resources At Risk			
ESI Code: 10A		Resources At Risk Comments:	
ESI Description 10A: Salt- and brackish-water marshes			
		Sensitive Habitat	
Contact Information			
Contact: N/A		Special Contact:	
Site Statistics			
Submitted By DEQ-Jeff Dauzat and Steve Lorio		State Submitter: DEQ-Jeff Dauzat and Steve Lorio	
Submit Date: 2013.04.16		State Comments: Sensitive Habitat	

Site Information: A2		Location Information	
Name: Evans Canal (east)		Parish:	Lafourche
		Quad Name:	Belle Pass
Priority:	A	Quad Number:	2909063
Site Alias: N/A		Mile Marker:	
		Managed (Y/N)?: N	
Site Description: Sensitive Habitat		Latitude:	29° 07' 00.108" N
		Longitude:	90° 12' 47.234" W
Response Considerations			
Site Strategy: Deflection Booming		Site Strategy Comments:	
Site Waterbody Type: Narrow Tidal Channel			
Current Wave Action: Current >1 kt			
Waterbody Opening: < 500 ft			
Resources At Risk			
ESI Code: 10A		Resources At Risk Comments:	
ESI Description 10A: Salt- and brackish-water marshes			
Contact Information			
Contact: N/A		Special Contact:	
Site Statistics			
Submitted By Preexisting Parish Assessment		State Submitter:	
Submit Date: 2012.10.01		State Comments:	

Site Information: A3		Location Information	
Name: Pass Fourchon		Parish:	Lafourche
		Quad Name:	Belle Pass
Priority: A		Quad Number:	2909063
Site Alias: None		Mile Marker:	
Site Description: Inlet		Managed (Y/N)?:	Y - Wildlife Area
		Latitude:	29° 06' 44.523" N
		Longitude:	90° 12' 27.537" W
Response Considerations			
Site Strategy: Diversion Booming to Collection Point		Site Strategy Comments:	
Site Waterbody Type: Narrow Tidal Channel			
Current Wave Action: Current >1 kt			
Waterbody Opening: 500-1000 ft			
Resources At Risk			
ESI Code: 10D		Resources At Risk Comments:	
ESI Description 10D: Scrub-shrub wetlands			
		Industry	
Contact Information			
Contact: N/A		Special Contact:	
Site Statistics			
Submitted By Eric Benoit		State Submitter: Lafourche Parish/DNR/CPRA	
Submit Date: 2012.10.01		State Comments: State Concurs with Parish	

Site Information: A4		Location Information	
Name: West Belle Pass		Parish:	Lafourche
		Quad Name:	Belle Pass
Priority: A		Quad Number:	2909063
Site Alias: None		Mile Marker:	
		Managed (Y/N)?:	N
Site Description: Beach Bird Nesting Area		Latitude:	29° 05' 34.704" N
		Longitude:	90° 14' 47.196" W
Response Considerations			
Site Strategy: Deferred Action		Site Strategy Comments:	
Site Waterbody Type: Straight Coastline			
Current Wave Action: Breaking Waves >1.5 ft			
Waterbody Opening: Not Applicable			
Resources At Risk			
ESI Code: 4/2A		Resources At Risk Comments:	
ESI Description 4: Coarse-grained sand beaches / 2A: Exposed Wave-cut Platform in clay			
Contact Information			
Contact: N/A		Special Contact:	
Site Statistics			
Submitted By LDWF-DJ Garland and Cassidy Lejeune		State Submitter: LDWF/Lafourche Parish	
Submit Date: 2013.04.16		State Comments:	

Site Information: A5		Location Information	
Name: Bayou Lafourche at GOM		Parish:	Lafourche
		Quad Name:	Belle Pass
Priority: A		Quad Number:	2909063
Site Alias: N/A		Mile Marker:	
		Managed (Y/N)?: N	
Site Description: Sensitive habitat		Latitude:	29° 05' 20.268" N
		Longitude:	90° 13' 32.962" W
Response Considerations			
Site Strategy: Deflection Booming		Site Strategy Comments:	
Site Waterbody Type: Narrow Tidal Channel			
Current Wave Action: Current >1 kt			
Waterbody Opening: 1000-1500 ft			
Resources At Risk			
ESI Code: 3A		Resources At Risk Comments:	
ESI Description 3A: Fine- to medium-grained sand beaches			
Contact Information			
Contact: N/A		Special Contact:	
Site Statistics			
Submitted By Preexisting Parish Assessment		State Submitter:	
Submit Date: 2012.10.01		State Comments:	

Site Information: B1		Location Information	
Name: Port Fourchon		Parish:	Lafourche
		Quad Name:	Belle Pass
Priority: B		Quad Number:	2909063
Site Alias: N/A		Mile Marker:	
		Managed (Y/N)?: N	
Site Description: Industrial Area		Latitude:	29° 07' 15.770" N
		Longitude:	90° 12' 43.896" W
Response Considerations			
Site Strategy: Diversion Booming to Collection Point		Site Strategy Comments:	
Site Waterbody Type: Narrow Tidal Channel			
Current Wave Action: Current >1 kt			
Waterbody Opening: < 500 ft			
Resources At Risk			
ESI Code: 10A		Resources At Risk Comments:	
ESI Description 10A: Salt- and brackish-water marshes			
Industrial Area			
Contact Information			
Contact: N/A		Special Contact:	
Site Statistics			
Submitted By DEQ-Jeff Dauzat and Steve Lorio		State Submitter: DEQ-Jeff Dauzat and Steve Lorio	
Submit Date: 2013.04.16		State Comments: Industrial Area	